S
330.973
O7pmp app A
1975

eliminary
montana public investment plan

STATE DOCUMENTS COLLECTION
MAY 10 2002
MONTANA STATE LIBRARY
1515 E. 6th AVE.
HELENA, MONTANA 59620

AN OLD WEST REGIONAL COMMISSION TECHNICAL ASSISTANCE PROJECT

MONTANA STATE LIBRARY
3 0864 0015 4444 7

C53.9:OWR/EC3.1

MONTANA

PRELIMINARY STATE PUBLIC

INVESTMENT PLAN

"Appendix A"
Montana County Profiles

THOMAS L. JUDGE
GOVERNOR

Ronald P. Richards
Director
Department of Intergovernmental Relations

Gordon E. Hoven
Project Director

Michael J. Sweeney
Assistant Project Director

This report was accomplished with the financial assistance of the Old West Regional Commission, but the data, statements, findings, conclusions, and recommendations do not necessarily reflect the views of the Commission. The report is not copywrited and may be freely reproduced with appropriate crediting of the Department of Intergovernmental Relations.

April, 1975

TABLE OF CONTENTS

	Page
Beaverhead County	1
Big Horn County	23
Blaine County	45
Broadwater County	67
Carbon County	89
Carter County	111
Cascade County	133
Chouteau County	155
Custer County	177
Daniels County	199
Dawson County	221
Deer Lodge County	243
Fallon County	265
Fergus County	287
Flathead County	309
Gallatin County	331
Garfield County	353
Glacier County	375
Golden Valley County	397
Granite County	419
Hill County	441
Jefferson County	463
Judith Basin County	485
Lake County	507
Lewis and Clark County	529
Liberty County	551
Lincoln County	573
McCone County	595

LIST OF TABLES
(Same for all Counties)

SECTION 1 - Population

TABLE 1.1 Urban and Rural Classification, 1960 and 1970
TABLE 1.2 Race Classification, 1960 and 1970
TABLE 1.3 Total Population by Sex, 1940, 1950, 1960 and 1970
TABLE 1.4 Total Population, Estimates for 1971, 1972 and 1973
TABLE 1.5 Total Population, Projected to 1975 and 1980 under Four Alternative Migration Assumptions
TABLE 1.6 Net Migration, 1950 to 1960, and 1960 to 1970

SECTION 2 - Employment

TABLE 2.1 Employment Status by Sex, Sixteen Years Old and Over, 1970
TABLE 2.2 Employment Status by Sex, Fourteen Years Old and Over, 1960
TABLE 2.3 Employment by Type and Broad Industrial Sources, Full and Part Time Wage and Salary Employment, plus the Number of Proprietors, 1967 through 1971
TABLE 2.4 Employment by Type and Broad Industrial Sources, Full and Part Time Wage and Salary Employment, plus the Number of Proprietors, 1967 through 1971, as a Percent of Total Employment
TABLE 2.5 Employment by Occupation, by Sex, 16 Years Old and Over, 1970
TABLE 2.6 Employment by Occupation, by Sex, Total Employed, 1960

SECTION 3 - Personal Income

TABLE 3.1 Personal Income by Major Sources and Earnings by Broad Industrial Sector in Thousands of Dollars, 1967 through 1971
TABLE 3.2 Personal Income by Major Sources as a Percent of Total Personal Income and Earnings by Broad Industrial Sector as a Percent of Total Earnings, 1967 through 1971
TABLE 3.3 Per Capita Personal Income, Residence Adjusted, in Dollars, 1967 through 1971
TABLE 3.4 Median Family Income, 1949, 1959 and 1969
TABLE 3.5 Family Income with Income less than Poverty Level, less than 75% of Poverty Level and less than 125% of Poverty Level, 1969
TABLE 3.6 Number of Families by Income Levels, 1959 and 1969

SECTION 4 - Housing

TABLE 4.1 Count of Housing Units by Occupancy and Vacancy Status, 1970
TABLE 4.2 Persons per Room for Owner and Renter Occupied Units, 1970
TABLE 4.3 Count of Selected Renter-occupied Units by Monthly Rent in Dollars, 1970
TABLE 4.4 County of Owner-occupied Units for Which Dollar Value is Tabulated, 1970
TABLE 4.5 Households of Type and Income, 1970
TABLE 4.6 Occupied Units by Type and Plumbing Facilities, 1970

SECTION 5 - Education

TABLE 5.1 Total School Enrollment, Public and Non-public, by County, 1968-69 through 1972-73
TABLE 5.2 School Census Data by County, 1968-69 through 1972-73
TABLE 5.3 Education Attainment by Sex, Aged 25 years or more, 1970
TABLE 5.4 Median School Years Completed, 1950, 1960 and 1970
TABLE 5.5 Number of Public School Teachers and Student-teacher Ratios, 1968-69 through 1972-73

SECTION 6 - Health and Vital Statistics

TABLE 6.1 Births, Deaths, Marriages and Divorces, 1970 through 1972
TABLE 6.2 Birth, Death, Marriage and Divorce Rates, 1970 through 1972
TABLE 6.3 Marital Status of all Persons, 14 Years Old and Older, 1970

SECTION 7 - Agriculture

TABLE 7.1 Farms, Number, Acres and Average Size, 1969
TABLE 7.2 Number of Farms by Type of Products Reported, 1969
TABLE 7.3 Number of Farms by Economic Class, 1969
TABLE 7.4 Cash Receipts from Sale of Principal Products and Government Payments, 1970 and 1971
TABLE 7.5 All Crops, Irrigated and Not Irrigated, Acres Harvested and Value of Crop Production, 1970 and 1971

SECTION 8 - Land Use and Geography

TABLE 8.1 Land Use in Acres, 1967
TABLE 8.2 Land in Farms by Major Use, 1969
TABLE 8.3 Land Use, Irrigation, Pastureland, Rangeland, and Conservation, 1969
TABLE 8.4 Precipitation and Number of Days Between Freezing Temperatures, 1970 and 1971

ACKNOWLEDGEMENTS

The Montana County Profiles were compiled by Mr. C. R. Draper and the staff of the Research and Information Systems Division of the Montana Department of Intergovernmental Relations. We wish to acknowledge Mr. Draper and his staff and express gratitude for their time and cooperation.

COUNTY PROFILES
DIVISION OF RESEARCH AND INFORMATION SYSTEMS
MONTANA DEPARTMENT OF INTERGOVERNMENTAL RELATIONS



BLAINE COUNTY

BEAVERHEAD COUNTY
population 8,187

DATE OF ORGANIZATION: February 2, 1865

GEOGRAPHICAL LOCATION: Southwestern Montana

CONGRESSIONAL DISTRICT: 1

PLANNING DISTRICT: 12

LAND AREA: 5,551 square miles

CLASS OF COUNTY: 5

ASSESSED VALUATION (1973-74): $53,521,293

TAXABLE VALUATION (1973-74): $15,369,525

COUNTY SEAT: Dillon, population 4,548

OTHER INCORPORATED PLACES:
Lima, population 351

PUBLIC USE AIRPORTS: 3

ROADS AND STREETS (1972):
Rural Mileage 1747.27
Municipal Mileage 34.30

NEWSPAPERS:
Daily 1
Weekly

BROADCAST STATIONS:
Radio 1
TV

BANKS: 2

LIBRARIES:
Public 2
Institutional and Special 1
School 6

HOSPITALS: 1

SPECIAL NOTES:
Western Montana College , a unit of the Montana University System, is located in Dillon.

RESEARCH & INFORMATION SYSTEMS DIVISION
INTERGOVERNMENTAL RELATIONS
STATE of MONTANA
CAPITOL STATION
Helena, MT 59601

COUNTY PROFILES
DIVISION OF RESEARCH AND INFORMATION SYSTEMS
MONTANA DEPARTMENT OF INTERGOVERNMENTAL RELATIONS

BEAVERHEAD COUNTY

1. POPULATION

-TABLE 1.1-
URBAN AND RURAL CLASSIFICATION, 1960 AND 1970

ITEM	1960 NUMBER	1960 % OF TOTAL	1970 NUMBER	1970 % OF TOTAL	% CHANGE 1960 TO 1970
URBAN	3690	51.3%	4548	55.6%	23.3%
RURAL	3504	48.7%	3560	43.5%	1.6%
RURAL FARM	1767	24.6%	1445	17.6%	-18.2%
RURAL NON-FARM	1737	24.1%	2115	25.8%	21.8%

-TABLE 1.2-
RACE CLASSIFICATION, 1960 AND 1970

ITEM	1960 NUMBER	1960 % OF TOTAL	1970 NUMBER	1970 % OF TOTAL	% CHANGE 1960 TO 1970
WHITE	7159	99.5%	8138	99.4%	13.7%
NON-WHITE	35	0.5%	49	0.6%	40.0%
INDIAN	25	0.3%	31	0.4%	24.0%
OTHER NON-WHITE	10	0.1%	18	0.2%	80.0%

-TABLE 1.3-
TOTAL POPULATION BY SEX, 1940, 1950, 1960, AND 1970

SEX	1940 NUMBER	1950 NUMBER	1950 % CHANGE FROM 1940	1960 NUMBER	1960 % CHANGE FROM 1950	1970 NUMBER	1970 % CHANGE FROM 1960
MALE	4003	3688	-7.9%	3890	5.5%	4219	8.5%
FEMALE	2940	2983	1.5%	3304	10.8%	3968	20.1%
TOTAL	6943	6671	-3.9%	7194	7.8%	8187	13.8%

SOURCES: TABLE 1.1 US BUR OF THE CENSUS, US CENSUS OF POP: 1960, 1970, VOL I, CHAR OF THE POP, PT 28, MONTANA
TABLE 1.2 IBID
TABLE 1.3 US CENSUS OF POP: 1940, 1950, VOL II, CHAR OF THE POP; 1960, 1970, VOL I, CHAR OF THE POP, PT 28, MONTANA

COUNTY PROFILES
DIVISION OF RESEARCH AND INFORMATION SYSTEMS
MONTANA DEPARTMENT OF INTERGOVERNMENTAL RELATIONS

BEAVERHEAD COUNTY

1. POPULATION

-TABLE 1.4-
TOTAL POPULATION, ESTIMATES FOR 1971,1972 AND 1973

1971		1972		1973	
NUMBER	% CHANGE FROM 1970	NUMBER	% CHANGE FROM 1971	NUMBER	% CHANGE FROM 1972
8300	1.4%	8200	-1.2%	8000	-2.4%

-TABLE 1.5-
TOTAL POPULATION, PROJECTED TO 1975 AND 1980, UNDER 4 ALTERNATIVE MIGRATION ASSUMPTIONS

CONTINUED 1960-1970 MIGRATION TRENDS TO 1980		NO NET MIGRATION FROM 1970 TO 1980		50% ~~DECREASE~~ INCREASE IN 1960-1970 MIGRATION TRENDS FROM 1970 TO 1980		50% ~~INCREASE~~ DECREASE IN 1960-1970 MIGRATION TRENDS FROM 1970 TO 1980	
1975	1980	1975	1980	1975	1980	1975	1980
8882	9606	8678	9068	9154	10335	8610	8886

-TABLE 1.6-
NET MIGRATION, 1950 TO 1960, AND 1960 TO 1970

NET MIGRATION 1950 TO 1960	NET MIGRATION 1960 TO 1970	% CHANGE BETWEEN DECENNIA
-220	476	316.4%

SOURCES: TABLE 1.4 US BUR OF THE CENSUS, CURRENT POP REPORTS, SERIES P-26, NOS 19, 53
TABLE 1.5 MONTANA DEPT OF IGR, DIV OF RESEARCH & INFORMATION SYS, MONTANA POP PROJECTIONS (UNPUBLISHED)
TABLE 1.6 US BUR OF THE CENSUS, COUNTY AND CITY DATA BOOK, 1967, 1972

COUNTY PROFILES
DIVISION OF RESEARCH AND INFORMATION SYSTEMS
MONTANA DEPARTMENT OF INTERGOVERNMENTAL RELATIONS

BEAVERHEAD COUNTY

2. EMPLOYMENT

TABLE 2.1-
EMPLOYMENT STATUS BY SEX, SIXTEEN YEARS OLD AND OVER, 1970

	TOTAL	MALE		FEMALE	
STATUS	NUMBER	NUMBER	% OF TOTAL	NUMBER	% OF TOTAL
COUNT	5757	3039	52.8%	2718	47.2%
LABOR FORCE	3310	2207	66.7%	1103	33.3%
CIVILIAN LABOR FORCE	3310	2207	66.7%	1103	33.3%
EMPLOYED	3121	2104	67.4%	1017	32.6%
UNEMPLOYED	189	103	54.5%	86	45.5%
NOT IN LABOR FORCE	2447	832	34.0%	1615	66.0%
ENROLLED IN SCHOOL	691	338	48.9%	353	51.1%

-TABLE 2.2-
EMPLOYMENT STATUS BY SEX, FOURTEEN YEARS OLD AND OVER, 1960

	TOTAL	MALE		FEMALE	
STATUS	NUMBER	NUMBER	% OF TOTAL	NUMBER	% OF TOTAL
COUNT	5289	2830	53.5%	2459	46.5%
LABOR FORCE	3067	2217	72.3%	850	27.7%
CIVILIAN LABOR FORCE	3067	2217	72.3%	850	27.7%
EMPLOYED	2906	2099	72.2%	807	27.8%
UNEMPLOYED	161	118	73.3%	43	26.7%
NOT IN LABOR FORCE	2222	613	27.6%	1609	72.4%
ENROLLED IN SCHOOL	509	252	49.5%	257	50.5%

SOURCES: TABLE 2.1 US BUR OF THE CENSUS, US CENSUS OF POP: 1970, VOL I, CHAR OF THE POP, PT 28, MONTANA
TABLE 2.2 US CENSUS OF POP: 1960, VOL I, CHAR OF THE POP, PT 28, MONTANA

COUNTY PROFILES
DIVISION OF RESEARCH AND INFORMATION SYSTEMS
MONTANA DEPARTMENT OF INTERGOVERNMENTAL RELATIONS

BEAVERHEAD COUNTY

2. EMPLOYMENT

-TABLE 2.3-
EMPLOYMENT BY TYPE AND BROAD INDUSTRIAL SOURCES, FULL AND PART TIME WAGE AND SALARY EMPLOYMENT, PLUS THE NUMBER OF PROPRIETORS, 1967 THROUGH 1971

CLASSIFICATION	1967	1968	1969	1970	1971
TOTAL EMPLOYMENT	3022	2924	2962	2921	3014
NUMBER OF PROPRIETORS	658	661	750	753	755
FARM	310	308	306	303	296
NON-FARM	348	353	444	450	459
WAGE AND SALARY EMPLOYMENT	2364	2263	2212	2168	2259
FARM	679	581	575	569	625
NON-FARM	1685	1682	1637	1599	1634
GOVERNMENT	514	518	519	545	557
TOTAL FEDERAL	181	169	164	168	163
FEDERAL CIVILIAN	181	169	164	168	163
MILITARY	0	0	0	0	0
STATE AND LOCAL	333	349	355	377	394
PRIVATE NON-FARM	1171	1164	1118	1054	1077
MANUFACTURING	32	48	55	60	34
MINING	82	99	74	26	21
CONSTRUCTION	78	81	86	52	51
TRANSP,COMM,PUB UTIL	134	135	138	132	120
TRADE	511	512	472	474	535
FINANCE,INSUR,REAL ESTATE	48	44	46	48	49
SERVICES	264	223	232	241	245
OTHER	22	22	15	21	22

SOURCES: TABLE 2.3 US BUR OF ECON ANALYSIS, REIS (UNPUBLISHED)

COUNTY PROFILES
DIVISION OF RESEARCH AND INFORMATION SYSTEMS
MONTANA DEPARTMENT OF INTERGOVERNMENTAL RELATIONS

BEAVERHEAD COUNTY

2. EMPLOYMENT

-TABLE 2.4-
EMPLOYMENT BY TYPE AND BROAD INDUSTRIAL SOURCES, FULL AND PART TIME WAGE AND SALARY EMPLOYMENT, PLUS THE NUMBER OF PROPRIETORS, 1967 THROUGH 1971, AS A PERCENT OF TOTAL EMPLOYMENT

CLASSIFICATION	1967	1968	1969	1970	1971
TOTAL EMPLOYMENT	100.0%	100.0%	100.0%	100.0%	100.0%
NUMBER OF PROPRIETORS	21.8%	22.6%	25.3%	25.8%	25.0%
FARM	10.3%	10.5%	10.3%	10.4%	9.8%
NON-FARM	11.5%	12.1%	15.0%	15.4%	15.2%
WAGE AND SALARY EMPLOYMENT	78.2%	77.4%	74.7%	74.2%	75.0%
FARM	22.5%	19.9%	19.4%	19.5%	20.7%
NON-FARM	55.8%	57.5%	55.3%	54.7%	54.2%
GOVERNMENT	17.0%	17.7%	17.5%	18.7%	18.5%
TOTAL FEDERAL	6.0%	5.8%	5.5%	5.8%	5.4%
FEDERAL CIVILIAN	6.0%	5.8%	5.5%	5.8%	5.4%
MILITARY	0.0%	0.0%	0.0%	0.0%	0.0%
STATE AND LOCAL	11.0%	11.9%	12.0%	12.9%	13.1%
PRIVATE NON-FARM	38.7%	39.8%	37.7%	36.1%	35.7%
MANUFACTURING	1.1%	1.6%	1.9%	2.1%	1.1%
MINING	2.7%	3.4%	2.5%	0.9%	0.7%
CONSTRUCTION	2.6%	2.8%	2.9%	1.8%	1.7%
TRANSP,COMM,PUB UTIL	4.4%	4.6%	4.7%	4.5%	4.0%
TRADE	16.9%	17.5%	15.9%	16.2%	17.8%
FINANCE,INSUR,REAL ESTATE	1.6%	1.5%	1.6%	1.6%	1.6%
SERVICES	8.7%	7.6%	7.8%	8.3%	8.1%
OTHER	0.7%	0.8%	0.5%	0.7%	0.7%

SOURCES: TABLE 2.4 US BUR OF ECON ANALYSIS, REIS (UNPUBLISHED)

COUNTY PROFILES
DIVISION OF RESEARCH AND INFORMATION SYSTEMS
MONTANA DEPARTMENT OF INTERGOVERNMENTAL RELATIONS

BEAVERHEAD COUNTY

2. EMPLOYMENT

-TABLE 2.5-
EMPLOYMENT BY OCCUPATION, BY SEX, 16 YEARS OLD AND OVER, 1970

OCCUPATION	TOTAL	MALE		FEMALE	
	NUMBER	NUMBER	% OF TOTAL	NUMBER	% OF TOTAL
TOTAL EMPLOYED	3121	2104	67.4%	1017	32.6%
PROFESSIONAL AND TECHNICAL	392	231	58.9%	161	41.1%
MANAGERS AND ADMINISTRATORS (NON-FARM)	298	238	79.9%	60	20.1%
SALES WORKERS	139	87	62.6%	52	37.4%
CLERICAL	417	87	20.9%	330	79.1%
CRAFTSMEN AND FOREMEN	345	329	95.4%	16	4.6%
OPERATIVES	270	234	86.7%	36	13.3%
LABORERS (NON-FARM)	134	124	92.5%	10	7.5%
FARMERS AND FARM MANAGERS	316	290	91.8%	26	8.2%
FARM LABORERS AND FOREMEN	329	316	96.0%	13	4.0%
SERVICE WORKERS	461	168	36.4%	293	63.6%
PRIVATE HOUSEHOLD WORKERS	20	0	0.0%	20	100.0%

SOURCES: TABLE 2.5 US BUR OF THE CENSUS, US CENSUS OF POP: 1970, VOL I, CHAR OF THE POP, PT 28, MONTANA

COUNTY PROFILES
DIVISION OF RESEARCH AND INFORMATION SYSTEMS
MONTANA DEPARTMENT OF INTERGOVERNMENTAL RELATIONS

BEAVERHEAD COUNTY

2. EMPLOYMENT

-TABLE 2.6-
EMPLOYMENT BY OCCUPATION, BY SEX, TOTAL EMPLOYED, 1960

OCCUPATION	TOTAL	MALE		FEMALE	
	NUMBER	NUMBER	% OF TOTAL	NUMBER	% OF TOTAL
TOTAL EMPLOYED	2906	2099	72.2%	807	27.8%
PROFESSIONAL AND TECHNICAL	320	210	65.6%	110	34.4%
MANAGERS AND ADMINISTRATORS (NON-FARM)	289	237	82.0%	52	18.0%
SALES WORKERS	120	67	55.8%	53	44.2%
CLERICAL	248	58	23.4%	190	76.6%
CRAFTSMEN AND FOREMEN	222	218	98.2%	4	1.8%
OPERATIVES	217	201	92.6%	16	7.4%
LABORERS (NON-FARM)	77	73	94.8%	4	5.2%
FARMERS AND FARM MANAGERS	337	318	94.4%	19	5.6%
FARM LABORERS AND FOREMEN	581	569	97.9%	12	2.1%
SERVICE WORKERS	411	121	29.4%	290	70.6%
PRIVATE HOUSEHOLD WORKERS	40	0	0.0%	40	100.0%

SOURCES: TABLE 2.6 US BUR OF THE CENSUS, US CENSUS OF POP: 1960, VOL I, CHAR OF THE POP, PT 28, MONTANA

COUNTY PROFILES
DIVISION OF RESEARCH AND INFORMATION SYSTEMS
MONTANA DEPARTMENT OF INTERGOVERNMENTAL RELATIONS

[illegible] COUNTY

3. PERSONAL INCOME

-TABLE 3.1-
PERSONAL INCOME BY MAJOR SOURCES AND EARNINGS BY BROAD INDUSTRIAL SECTOR IN THOUSANDS OF DOLLARS, 1967 THROUGH 1971

CLASSIFICATION	1967	1968	1969	1970	1971
TOTAL PERSONAL INCOME	18444	20449	21788	24070	24311
TOTAL WAGE AND SALARY DISBURSEMENTS	9821	10235	10462	10788	11722
OTHER LABOR INCOME	348	407	431	435	504
PROPRIETORS INCOME	4288	5235	5957	7300	6016
FARM PROPRIETORS INCOME	1614	2632	3201	4224	3049
NON-FARM PROPRIETORS INCOME	2674	2603	2756	3076	2967
PROPERTY INCOME	2736	3078	3250	3441	3636
TRANSFER PAYMENTS	1960	2209	2474	2954	3357
LESS: PERSONAL CONTR FOR SOCIAL INS	709	715	786	848	924
TOTAL EARNINGS	14457	15877	16850	18523	18242
FARM EARNINGS	3751	4498	5287	6352	5495
NON-FARM EARNINGS	10706	11379	11563	12171	12747
GOVERNMENT EARNINGS	2844	3060	3288	3653	4116
TOTAL FEDERAL	1409	1445	1500	1661	1877
FEDERL CIVIALIAN	1313	1354	1400	1549	1752
MILITARY	96	91	100	112	125
STATE AND LOCAL	1435	1615	1788	1992	2239
PRIVATE NON-FARM EARNINGS	7862	8319	8275	8518	8631
MANUFACTURING	159	202	288	348	193
MINING	382	766	516	239	71
CONTRACT CONSTRUCTION	648	775	633	518	554
TRANS, COMM, AND PUB UTILITIES	1025	1087	1142	1219	1229
WHOLESALE AND RETAIL TRADE	2882	2825	2746	2877	3208
FINANCE, INS, REAL ESTATE	479	424	394	460	483
SERVICES	2113	2135	2388	2673	2699
OTHER	174	105	168	184	194

SOURCES: TABLE 3.1 US BUR OF ECON ANALYSIS, REIS (UNPUBLISHED)

COUNTY PROFILES
DIVISION OF RESEARCH AND INFORMATION SYSTEMS
MONTANA DEPARTMENT OF INTERGOVERNMENTAL RELATIONS

BEAVERHEAD COUNTY

3. PERSONAL INCOME

-TABLE 3.2-
PERSONAL INCOME BY MAJOR SOURCES AS A PERCENT OF TOTAL PERSONAL INCOME, AND EARNINGS BY BROAD INDUSTRIAL SECTOR AS A PERCENT OF TOTAL EARNINGS, 1967 THROUGH 1971

CLASSIFICATION	1967	1968	1969	1970	1971
TOTAL PERSONAL INCOME	100.0%	100.0%	100.0%	100.0%	100.0%
TOTAL WAGE AND SALARY DISBURSEMENTS	53.2%	50.1%	48.0%	44.8%	48.2%
OTHER LABOR INCOME	1.9%	2.0%	2.0%	1.8%	2.1%
PROPRIETORS INCOME	23.2%	25.6%	27.3%	30.3%	24.7%
FARM PROPRIETORS INCOME	8.8%	12.9%	14.7%	17.5%	12.5%
NON-FARM PROPRIETORS INCOME	14.5%	12.7%	12.6%	12.8%	12.2%
PROPERTY INCOME	14.8%	15.1%	14.9%	14.3%	15.0%
TRANSFER PAYMENTS	10.6%	10.8%	11.4%	12.3%	13.8%
LESS: PERSONAL CONTR FOR SOCIAL INS	3.8%	3.5%	3.6%	3.5%	3.8%
TOTAL EARNINGS	100.0%	100.0%	100.0%	100.0%	100.0%
FARM EARNINGS	25.9%	28.3%	31.4%	34.3%	30.1%
NON-FARM EARNINGS	74.1%	71.7%	68.6%	65.7%	69.9%
GOVERNMENT EARNINGS	19.7%	19.3%	19.5%	19.7%	22.6%
TOTAL FEDERAL	9.7%	9.1%	8.9%	9.0%	10.3%
FEDERL CIVIALIAN	9.1%	8.5%	8.3%	8.4%	9.6%
MILITARY	0.7%	0.6%	0.6%	0.6%	0.7%
STATE AND LOCAL	9.9%	10.2%	10.6%	10.8%	12.3%
PRIVATE NON-FARM EARNINGS	54.4%	52.4%	49.1%	46.0%	47.3%
MANUFACTURING	1.1%	1.3%	1.7%	1.9%	1.1%
MINING	2.6%	4.8%	3.1%	1.3%	0.4%
CONTRACT CONSTRUCTION	4.5%	4.9%	3.8%	2.8%	3.0%
TRANS, COMM, AND PUB UTILITIES	7.1%	6.8%	6.8%	6.6%	6.7%
WHOLESALE AND RETAIL TRADE	19.9%	17.8%	16.3%	15.5%	17.6%
FINANCE, INS, REAL ESTATE	3.3%	2.7%	2.3%	2.5%	2.6%
SERVICES	14.6%	13.4%	14.2%	14.4%	14.8%
OTHER	1.2%	0.7%	1.0%	1.0%	1.1%

SOURCES: TABLE 3.2 US BUR OF ECON ANALYSIS, REIS (UNPUBLISHED)

COUNTY PROFILES
DIVISION OF RESEARCH AND INFORMATION SYSTEMS
MONTANA DEPARTMENT OF INTERGOVERNMENTAL RELATIONS

BEAVERHEAD COUNTY

3. PERSONAL INCOME

-TABLE 3.3-
PER CAPITA PERSONAL INCOME, RESIDENCE ADJUSTED, IN DOLLARS, 1967 THROUGH 1971

ITEM	1967	1968	1969	1970	1971
PER CAPITA INCOME (DOLLARS)	2308	2528	2703	2952	2950

-TABLE 3.4-
MEDIAN FAMILY INCOME, 1949, 1959, AND 1969

ITEM	1949	1959		1969	
	NUMBER	NUMBER	% CHANGE FROM 1949	NUMBER	% CHANGE FROM 1959
MEDIAN FAMILY INCOME (DOLLARS)	2852	4998	75.2%	7923	58.5%

-TABLE 3.5-
FAMILIES WITH INCOME LESS THAN POVERTY LEVEL, LESS THAN 75% OF POVERTY LEVEL, AND LESS THAN 125% OF POVERTY LEVEL, 1969

ITEM	INCOME LESS THAN POVERTY LEVEL		INCOME LESS THAN 75% OF POVERTY LEVEL		INCOME LESS THAN 125% OF POVERTY LEVEL	
	NUMBER	% OF TOTAL	NUMBER	% OF TOTAL	NUMBER	% OF TOTAL
FAMILIES	258	13.2%	140	7.2%	356	18.2%
UNRELATED INDIVIDUALS	434	41.4%	279	26.6%	562	53.6%
PERSONS	1366	17.4%	780	9.6%	1833	22.6%

SOURCES: TABLE 3.3 US BUR OF ECON ANALYSIS, REIS (UNPUBLISHED)
TABLE 3.4 US BUR OF THE CENSUS, US CENSUS OF POP: 1950,VOL II, CHAR OF THE POP, PT 26, MONTANA: 1960,1970, VOL I,PT 28
TABLE 3.5 US CENSUS OF POP: 1970, VOL I, CHAR OF THE POP, PT 28, MONTANA

COUNTY PROFILES
DIVISION OF RESEARCH AND INFORMATION SYSTEMS
MONTANA DEPARTMENT OF INTERGOVERNMENTAL RELATIONS

BEAVERHEAD COUNTY

3. PERSONAL INCOME

-TABLE 3.6-
NUMBER OF FAMILIES BY INCOME LEVELS, 1959 AND 1969

FAMILY INCOME	NUMBER OF FAMILIES 1959	% OF TOTAL	1969	% OF TOTAL	% CHANGE 1959 TO 1969
ALL FAMILIES	1711	100.0%	1958	100.0%	14.4%
UNDER $1000	81	4.7%	65	3.3%	-19.8%
$1000 TO $1999	136	7.9%	76	3.9%	-44.1%
$2000 TO $2999	194	11.3%	113	5.8%	-41.8%
$3000 TO $3999	185	10.8%	119	6.1%	-35.7%
$4000 TO $4999	260	15.2%	152	7.8%	-41.5%
$5000 TO $5999	246	14.4%	131	6.7%	-46.7%
$6000 TO $6999	148	8.6%	156	8.0%	5.4%
$7000 TO $7999	89	5.2%	181	9.2%	103.4%
$8000 TO $8999	91	5.3%	150	7.7%	64.8%
$9000 TO $9999	86	5.0%	116	5.9%	34.9%
$10000 TO $14999	146	8.5%	430	22.0%	194.5%
$15000 TO $24999	37	2.2%	216	11.0%	483.8%
$25000 AND OVER	12	0.7%	53	2.7%	341.7%

SOURCES: TABLE 3.6 US BUR OF THE CENSUS, US CENSUS OF POP: 1960, 1970, VOL I, CHAR OF THE POP, PT 28, MONTANA

COUNTY PROFILES
DIVISION OF RESEARCH AND INFORMATION SYSTEMS
MONTANA DEPARTMENT OF INTERGOVERNMENTAL RELATIONS

BEAVERHEAD COUNTY

4. HOUSING

-TABLE 4.1-
COUNT OF HOUSING UNITS BY OCCUPANCY AND VACANCY STATUS, 1970

ITEM	OCCUPIED		VACANT				
			FOR RENT		FOR SALE		OTHER
	BY OWNER	BY RENTER	NUMBER	RATE	NUMBER	RATE	NUMBER
HOUSING UNITS	1576	1107	86	7.2%	8	0.5%	205

-TABLE 4.2-
PERSONS PER ROOM FOR OWNER AND RENTER OCCUPIED UNITS, 1970

PERSONS PER ROOM	TOTAL	OWNER OCCUPIED	RENTER OCCUPIED
1.00 OR LESS	2420	1448	972
1.01 - 1.50	187	99	88
1.51 OR MORE	76	29	47

-TABLE 4.3-
COUNT OF SELECTED RENTER-OCCUPIED UNITS BY MONTHLY RENT IN DOLLARS, 1970

DOLLAR RANGE	TOTAL	WITH PLUMBING FACILITIES	LACKING ONE OR MORE PLUMBING FACILITIES
LESS THAN $40	208	170	38
$40 - $59	305	158	147
$60 - $79	487	252	235
$80 - $99	205	107	98
$100 - $149	148	74	74
$150 - $199	10	6	4
$200 OR MORE	2	1	1

SOURCES: TABLE 4.1 US BUR OF THE CENSUS, US CENSUS OF HOUSING: 1970, FIRST COUNT SUMM COMPUTER TAPES, MONTANA DEPT OF IGR
TABLE 4.2 IBID
TABLE 4.3 IBID

COUNTY PROFILES
DIVISION OF RESEARCH AND INFORMATION SYSTEMS
MONTANA DEPARTMENT OF INTERGOVERNMENTAL RELATIONS

BEAVERHEAD COUNTY

4. HOUSING

-TABLE 4.4-
COUNT OF OWNER-OCCUPIED UNITS FOR WHICH DOLLAR VALUE IS TABULATED, 1970

DOLLAR VALUE	COUNT OF OWNER-OCCUPIED UNITS	
	NUMBER	% OF TOTAL
TOTAL COUNT	948	100.0%
LESS THAN $5000	138	14.6%
$5000 - $9999	205	21.6%
$10000 - $14999	184	19.4%
$15000 - $19999	172	18.1%
$20000 - $24999	136	14.3%
$25000 - $34999	83	8.8%
$35000 - $49999	22	2.3%
$50000 AND OVER	8	0.8%

-TABLE 4.5-
HOUSEHOLDS BY TYPE AND INCOME, 1970

TYPE	LESS THAN $5000	$5000 TO $9999	$10000 TO $14999	$15000 OR MORE
HUSBAND-WIFE FAMILY	422	227	7	105
OTHER FAMILY	663	98	19	34
PRIMARY INDIVIDUAL	403	64	641	0

-TABLE 4.6-
OCCUPIED UNITS BY TYPE AND PLUMBING FACILITIES, 1970

FACILITIES	TOTAL	OWNER		RENTER	
	NUMBER	NUMBER	% OF TOTAL	NUMBER	% OF TOTAL
WITH ALL PLUMBING FACILITIES	2319	1480	63.8%	839	36.2%
LACKING ONE OR MORE PLUMBING FACILITIES	364	96	26.4%	268	73.6%

SOURCES: TABLE 4.4 US BUR OF THE CENSUS, US CENSUS OF HOUSING: 1970, FIRST COUNT SUMM COMPUTER TAPES, MONTANA DEPT OF IGR
TABLE 4.5 IBID
TABLE 4.6 IBID

APRIL 1974

COUNTY PROFILES
DIVISION OF RESEARCH AND INFORMATION SYSTEMS
MONTANA DEPARTMENT OF INTERGOVERNMENTAL RELATIONS

[illegible] COUNTY

5. EDUCATION

-TABLE 5.1-
TOTAL SCHOOL ENROLLMENT, PUBLIC AND NON-PUBLIC, BY COUNTY, 1968-69 THROUGH 1972-73

CLASSIFICATION	1968-69	1969-70	1970-71	1971-72	1972-73
PUBLIC					
ALL GRADES	1964	2069	2041	2024	1934
ELEMENTARY	1402	1488	1460	1432	1324
HIGH SCHOOL	562	581	581	592	610
NON-PUBLIC					
ALL GRADES	0	0	0	0	0
ELEMENTARY	0	0	0	0	0
HIGH SCHOOL	0	0	0	0	0
TOTAL					
ALL GRADES	1964	2069	2041	2024	1934
ELEMENTARY	1402	1488	1460	1432	1324
HIGH SCHOOL	562	581	581	592	610

-TABLE 5.2-
SCHOOL CENSUS DATA BY COUNTY, 1968-69 THROUGH 1972-73

AGES	1968-69	1969-70	1970-71	1971-72	1972-73
TOTAL	2914	3004	2978	2759	2839
UNDER 6	766	752	717	628	662
6 - 20	2148	2252	2261	2131	2177

SOURCES: TABLE 5.1 OFFICE OF THE SUPT OF PUBLIC INSTRUCTION, MONTANA, MONTANA SCHOOL STATISTICS
TABLE 5.2 IBID

COUNTY PROFILES
DIVISION OF RESEARCH AND INFORMATION SYSTEMS
MONTANA DEPARTMENT OF INTERGOVERNMENTAL RELATIONS

BEAVERHEAD COUNTY

5. EDUCATION

-TABLE 5.3-
EDUCATIONAL ATTAINMENT BY SEX AGED 25 YEARS OR MORE, 1970

YEARS OF SCHOOL COMPLETED	MALE	FEMALE
ELEMENTARY	395	257
HIGH SCHOOL	690	679
COLLEGE	308	271
MEDIAN SCHOOL YEARS COMPLETED	12.2	12.6
PERCENT HIGH SCHOOL GRADUATES	56.8	70.5

-TABLE 5.4-
MEDIAN SCHOOL YEARS COMPLETED, 1950, 1960 AND 1970

ITEM	1950	1960	1970
MEDIAN SCHOOL YEARS COMPLETED	10.6	11.3	12.4

-TABLE 5.5-
NUMBER OF PUBLIC SCHOOL TEACHERS AND STUDENT-TEACHER RATIOS, 1968-69 THROUGH 1972-1973

ITEM	1968-69	1969-70	1970-71	1971-72	1972-73
NUMBER OF TEACHERS	86	90	92	95	94
STUDENT-TEACHER RATIO	22.8	23.0	22.2	21.3	20.6

SOURCES: TABLE 5.3 US BUR OF THE CENSUS, US CENSUS OF POP: 1970, VOL I, CHAR OF THE POP, PT 28, MONTANA
TABLE 5.4 US BUR OF THE CENSUS, COUNTY AND CITY DATA BOOK, 1952, 1962, 1972
TABLE 5.5 COMPILED FROM MONTANA SCHOOL STATISTICS

COUNTY PROFILES
DIVISION OF RESEARCH AND INFORMATION SYSTEMS
MONTANA DEPARTMENT OF INTERGOVERNMENTAL RELATIONS

BEAVERHEAD COUNTY

6. HEALTH AND VITAL STATISTICS

-TABLE 6.1-
BIRTHS, DEATHS, MARRIAGES, AND MARITAL DISSOLUTIONS, 1970 THROUGH 1972

ITEM	1970	1971	1972
BIRTHS	138	129	110
DEATHS	98	109	80
MARRIAGES	69	63	71
MARITAL DISSOLUTIONS	38	25	26

-TABLE 6.2-
BIRTH, DEATH, MARRIAGE AND MARITAL DISSOLUTION RATES, 1970 THROUGH 1972

RATES (PER 1000 POPULATION)	1970	1971	1972
BIRTH	16.86	15.54	13.41
DEATH	11.97	13.13	9.76
MARRIAGE	8.43	7.59	8.66
MARITAL DISSOLUTION	4.64	3.01	3.17

-TABLE 6.3-
MARITAL STATUS OF ALL PERSONS, 14 YEARS OLD AND OLDER, 1970

ITEM	TOTAL	MALE	FEMALE
NEVER MARRIED	1747	1074	673
MARRIED	3564	1792	1772
SEPARATED	69	43	26
WIDOWED	420	102	318
DIVORCED	257	171	86

SOURCES: TABLE 6.1 STATE DEPT OF HEALTH & ENVIRONMENTAL SCIENCES, MONTANA VITAL STATISTICS (ANNUAL)
TABLE 6.2 COMPUTED FROM MONTANA VITAL STATISTICS AND POPULATION ESTIMATES (TABLE 1.4)
TABLE 6.3 US BUR OF THE CENSUS, US CENSUS OF POP: 1970, FIRST COUNT SUMM COMPUTER TAPES (PROCESSED) MONTANA DEPT IGR

COUNTY PROFILES
DIVISION OF RESEARCH AND INFORMATION SYSTEMS
MONTANA DEPARTMENT OF INTERGOVERNMENTAL RELATIONS

BEAVERHEAD COUNTY

7. AGRICULTURE

-TABLE 7.1-
NUMBER OF FARMS, ACRES AND AVERAGE SIZE, 1969

	TOTAL FARMS	LAND IN FARMS	AVERAGE SIZE OF FARMS	COUNTY AREA	PERCENT OF LAND IN FARMS
COUNTY	308	1689818	5486	3552640	47.6%

-TABLE 7.2-
NUMBER OF FARMS BY TYPE OF PRODUCTS REPORTED, 1969

	CATTLE AND CALVES	HOGS	SHEEP	CHICKENS	MILK COWS	HORSES	CORN	WHEAT
NUMBER	251	47	97	55	65	201	0	37

-TABLE 7.3-
NUMBER OF FARMS BY ECONOMIC CLASS, 1969

	CLASS 1 $40000 & OVER	CLASS 2 $20000 -$39999	CLASS 3 $10000 -$19999	CLASS 4 $5000 -$9999	CLASS 5 $2500 -$4999	CLASS 6 $50- $2499	PART TIME	PART RETIRE	ABNORMAL
NUMBER	114	71	54	23	23	1	15	2	5

SOURCES: TABLE 7.1 US BUR OF THE CENSUS, CENSUS OF AG: 1969 (MONTANA AGRICULTURAL STATISTICS, VOL XIV)
TABLE 7.2 IBID
TABLE 7.3 IBID

COUNTY PROFILES
DIVISION OF RESEARCH AND INFORMATION SYSTEMS
MONTANA DEPARTMENT OF INTERGOVERNMENTAL RELATIONS

7. AGRICULTURE

TABLE 7.4
CASH RECEIPTS FROM SALE OF PRINCIPAL PRODUCTS AND GOVERNMENT PAYMENTS, 1970 AND 1971

YEAR	LIVESTOCK AND PRODUCTS	CROPS	RECEIPTS FROM MARKETING	GOVERNMENT PAYMENTS	ALL CASH RECEIPTS	CASH RECEIPTS PER FARM
1970	16572400	1385300	17957700	584000	18541700	56876
1971	18879600	1437700	20317300	528000	20845300	65346

-TABLE 7.5-
ALL CROPS, IRRIGATED AND NOT IRRIGATED, ACRES HARVESTED AND VALUE OF CROP PRODUCTION, 1970 AND 1971

YEAR	IRRIGATED		NOT IRRIGATED	
	ACRES HARVESTED	VALUE OF CROP PRODUCTION	ACRES HARVESTED	VALUE OF CROP PRODUCTION
1970	161600	5533900	13400	409400
1971	142650	5844800	14000	381400

SOURCES: TABLE 7.4 MONTANA DEPT OF AG AND US DEPT OF AG, SRS, MONTANA AGRICULTURAL STATISTICS, VOL XIV, CO STATISTICS 1970-1971
TABLE 7.5 IBID

COUNTY PROFILES
DIVISION OF RESEARCH AND INFORMATION SYSTEMS
MONTANA DEPARTMENT OF INTERGOVERNMENTAL RELATIONS

BEAVERHEAD COUNTY

8. LAND USE AND GEOGRAPHY

-TABLE 8.1-
LAND USE IN ACRES, 1967

CLASSIFICATION	ACRES	% OF TOTAL
TOTAL LAND AREA	3549870	100.0%
FEDERAL NON-CROPLAND	2026539	57.1%
URBAN AND BUILT-UP	18505	0.5%
SMALL WATER AREAS	3260	0.1%
AGRICULTURE	1501566	42.3%
CROPLAND	240000	6.8%
PASTURE	60000	1.7%
RANGE	1121187	31.6%
FOREST	66350	1.9%
OTHER	14029	0.4%

-TABLE 8.2-
LAND IN FARMS BY MAJOR USE, 1969

CLASSIFICATION	ACRES	% OF TOTAL
LAND IN FARMS	1689818	100.0%
CROPLAND	263005	15.6%
HARVESTED	166336	9.8%
PASTURED	84099	5.0%
ALL OTHER	12570	0.7%
WOODLAND	31704	1.9%
ALL OTHER LAND	1395109	82.6%

SOURCES: TABLE 8.1 MONTANA STATE CONSERVATION NEEDS COMMITTEE, MONTANA SOIL AND WATER CONSERVATION NEEDS INVENTORY, 1970
TABLE 8.2 US BUR OF THE CENSUS, CENSUS OF AG: 1969 (MONTANA AGRICULTURAL STATISTICS, VOL XIV)

COUNTY PROFILES
DIVISION OF RESEARCH AND INFORMATION SYSTEMS
MONTANA DEPARTMENT OF INTERGOVERNMENTAL RELATIONS

BEAVERHEAD COUNTY

8. LAND USE AND GEOGRAPHY

-TABLE 8.3-
LAND USE, IRRIGATION, PASTURELAND, RANGELAND, AND CONSERVATION, 1969

	IRRIGATED LAND IN FARMS		FARMS WITH SALE OF PRODUCTS OVER $2500		
	FARMS	ACRES	PASTURE AND RANGELAND	LAND IN STRIP CROPPING	LAND IN SUMMER FALLOW
COUNT	256	243696	1324781	0	8339

-TABLE 8.4-
PRECIPITATION AND NUMBER OF DAYS BETWEEN FREEZING TEMPERATURES, 1970 AND 1971

	AVERAGE	1970	1971
PRECIPITATION (INCHES)	11.34	11.65	8.36
GROWING SEASON PRECIPITATION	8.12	9.97	6.80
NUMBER OF DAYS IN GROWING SEASON	99	120	115

SOURCES: TABLE 8.3 US BUR OF THE CENSUS, CENSUS OF AG: 1969 (MONTANA AGRICULTURAL STATISTICS, VOL XIV)
TABLE 8.4 MONTANA DEPT OF AG AND US DEPT OF AG, SRS, MONTANA AGRICULTURAL STATISTICS, VOL XIV, CO STATISTICS 1970 19

COUNTY PROFILES
DIVISION OF RESEARCH AND INFORMATION SYSTEMS
MONTANA DEPARTMENT OF INTERGOVERNMENTAL RELATIONS



BIG HORN COUNTY

BIG HORN COUNTY
population 10,057

DATE OF ORGANIZATION: January 13, 1913

GEOGRAPHICAL LOCATION: South central Montana

CONGRESSIONAL DISTRICT: 2

PLANNING DISTRICT: 7

LAND AREA: 5,023 square miles

CLASS OF COUNTY: 5

ASSESSED VALUATION (1973-74): $56,972,874

TAXABLE VALUATION (1973-74): $15,324,343

COUNTY SEAT: Hardin, population 2,733

OTHER INCORPORATED PLACES:

Lodge Grass, population 806

PUBLIC USE AIRPORTS: 2

ROADS AND STREETS (1972):
Rural Mileage 1548.28
Municipal Mileage 23.85

NEWSPAPERS:
Daily
Weekly 1

BROADCAST STATIONS:
Radio 1
TV

BANKS: 2

LIBRARIES:
Public 2
Institutional and Special
School 7

HOSPITALS: 2

SPECIAL NOTES:

The Crow Indian Reservation is mostly in Big Horn County with headquarters at Crow Agency.

RESEARCH & INFORMATION SYSTEMS DIVISION
INTERGOVERNMENTAL RELATIONS
STATE of MONTANA
CAPITOL STATION
Helena, MT 59601

COUNTY PROFILES
DIVISION OF RESEARCH AND INFORMATION SYSTEMS
MONTANA DEPARTMENT OF INTERGOVERNMENTAL RELATIONS

BIG HORN COUNTY

1. POPULATION

-TABLE 1.1-
URBAN AND RURAL CLASSIFICATION, 1960 AND 1970

ITEM	1960 NUMBER	1960 % OF TOTAL	1970 NUMBER	1970 % OF TOTAL	% CHANGE 1960 TO 1970
URBAN	2789	27.9%	2733	27.2%	-2.0%
RURAL	7218	72.1%	7340	73.0%	1.7%
RURAL FARM	3243	32.4%	2756	27.4%	-15.0%
RURAL NON-FARM	3975	39.7%	4584	45.6%	15.3%

-TABLE 1.2-
RACE CLASSIFICATION, 1960 AND 1970

ITEM	1960 NUMBER	1960 % OF TOTAL	1970 NUMBER	1970 % OF TOTAL	% CHANGE 1960 TO 1970
WHITE	6584	65.8%	6018	59.8%	-8.6%
NON-WHITE	3423	34.2%	4039	40.2%	18.0%
INDIAN	3334	33.3%	3917	38.9%	17.5%
OTHER NON-WHITE	89	0.9%	122	1.2%	37.1%

-TABLE 1.3-
TOTAL POPULATION BY SEX, 1940, 1950, 1960, AND 1970

SEX	1940 NUMBER	1950 NUMBER	1950 % CHANGE FROM 1940	1960 NUMBER	1960 % CHANGE FROM 1950	1970 NUMBER	1970 % CHANGE FROM 1960
MALE	5683	5206	-8.4%	5032	-3.3%	4990	-0.8%
FEMALE	4736	4618	-2.5%	4975	7.7%	5067	1.8%
TOTAL	10419	9824	-5.7%	10007	1.9%	10057	0.5%

SOURCES: TABLE 1.1 US BUR OF THE CENSUS, US CENSUS OF POP: 1960, 1970, VOL I, CHAR OF THE POP, PT 28, MONTANA
TABLE 1.2 IBID
TABLE 1.3 US CENSUS OF POP: 1940, 1950, VOL II, CHAR OF THE POP: 1960, 1970, VOL I, CHAR OF THE POP, PT 28, MONTANA

APRIL 1974

COUNTY PROFILES/POPULATION/1.1,1.2,1.3

COUNTY PROFILES
DIVISION OF RESEARCH AND INFORMATION SYSTEMS
MONTANA DEPARTMENT OF INTERGOVERNMENTAL RELATIONS

BIG HORN COUNTY

1. POPULATION

-TABLE 1.4-
TOTAL POPULATION, ESTIMATES FOR 1971,1972 AND 1973

1971		1972		1973	
NUMBER	% CHANGE FROM 1970	NUMBER	% CHANGE FROM 1971	NUMBER	% CHANGE FROM 1972
10100	0.4%	10300	2.0%	11100	7.8%

-TABLE 1.5-
TOTAL POPULATION, PROJECTED TO 1975 AND 1980, UNDER 4 ALTERNATIVE MIGRATION ASSUMPTIONS

CONTINUED 1960-1970 MIGRATION TRENDS TO 1980		NO NET MIGRATION FROM 1970 TO 1980		50% INCREASE ~~DECREASE~~ IN 1960-1970 MIGRATION TRENDS FROM 1970 TO 1980		50% DECREASE ~~INCREASE~~ IN 1960-1970 MIGRATION TRENDS FROM 1970 TO 1980	
1975	1980	1975	1980	1975	1980	1975	1980
10145	10174	10947	12318	10548	11258	9739	9088

-TABLE 1.6-
NET MIGRATION, 1950 TO 1960, AND 1960 TO 1970

NET MIGRATION 1950 TO 1960	NET MIGRATION 1960 TO 1970	% CHANGE BETWEEN DECENNIA
-1966	-1795	8.7%

SOURCES: TABLE 1.4 US BUR OF THE CENSUS, CURRENT POP REPORTS, SERIES P-26, NOS 19, 53
TABLE 1.5 MONTANA DEPT OF IGR, DIV OF RESEARCH & INFORMATION SYS, MONTANA POP PROJECTIONS (UNPUBLISHED)
TABLE 1.6 US BUR OF THE CENSUS, COUNTY AND CITY DATA BOOK, 1967, 1972

COUNTY PROFILES/POPULATION/1.4,1.5,1.6

APRIL 1974

COUNTY PROFILES
DIVISION OF RESEARCH AND INFORMATION SYSTEMS
MONTANA DEPARTMENT OF INTERGOVERNMENTAL RELATIONS

BIG HORN COUNTY

2. EMPLOYMENT

TABLE 2.1-
EMPLOYMENT STATUS BY SEX, SIXTEEN YEARS OLD AND OVER, 1970

	TOTAL	MALE		FEMALE	
STATUS	NUMBER	NUMBER	% OF TOTAL	NUMBER	% OF TOTAL
COUNT	6227	3090	49.6%	3137	50.4%
LABOR FORCE	3317	2332	70.3%	985	29.7%
CIVILIAN LABOR FORCE	3317	2332	70.3%	985	29.7%
EMPLOYED	3163	2217	70.1%	946	29.9%
UNEMPLOYED	154	115	74.7%	39	25.3%
NOT IN LABOR FORCE	2910	758	26.0%	2152	74.0%
ENROLLED IN SCHOOL	340	155	45.6%	185	54.4%

-TABLE 2.2-
EMPLOYMENT STATUS BY SEX, FOURTEEN YEARS OLD AND OVER, 1960

	TOTAL	MALE		FEMALE	
STATUS	NUMBER	NUMBER	% OF TOTAL	NUMBER	% OF TOTAL
COUNT	6377	3266	51.2%	3111	48.8%
LABOR FORCE	3265	2458	75.2%	807	24.7%
CIVILIAN LABOR FORCE	3265	2458	75.3%	807	24.7%
EMPLOYED	2941	2212	75.2%	729	24.8%
UNEMPLOYED	324	246	75.9%	78	24.1%
NOT IN LABOR FORCE	3112	808	26.0%	2304	74.0%
ENROLLED IN SCHOOL	730	337	46.2%	393	53.8%

SOURCES: TABLE 2.1 US BUR OF THE CENSUS, US CENSUS OF POP: 1970, VOL I, CHAR OF THE POP, PT 28, MONTANA
TABLE 2.2 US CENSUS OF POP: 1960, VOL I, CHAR OF THE POP, PT 28, MONTANA

COUNTY PROFILES
DIVISION OF RESEARCH AND INFORMATION SYSTEMS
MONTANA DEPARTMENT OF INTERGOVERNMENTAL RELATIONS

BIG HORN COUNTY

2. EMPLOYMENT

-TABLE 2.3-
EMPLOYMENT BY TYPE AND BROAD INDUSTRIAL SOURCES, FULL AND PART TIME WAGE AND SALARY EMPLOYMENT, PLUS THE NUMBER OF PROPRIETORS, 1967 THROUGH 1971

CLASSIFICATION	1967	1968	1969	1970	1971
TOTAL EMPLOYMENT	3203	3403	3381	3740	3856
NUMBER OF PROPRIETORS	924	913	971	968	959
FARM	637	624	616	608	595
NON-FARM	287	289	355	360	364
WAGE AND SALARY EMPLOYMENT	2279	2490	2410	2772	2897
FARM	513	444	434	434	477
NON-FARM	1766	2046	1976	2338	2420
GOVERNMENT	736	743	693	724	745
TOTAL FEDERAL	365	371	322	333	339
FEDERAL CIVILIAN	365	371	322	333	339
MILITARY	0	0	0	0	0
STATE AND LOCAL	371	372	371	391	406
PRIVATE NON-FARM	1030	1303	1283	1614	1675
MANUFACTURING	28	WITHHELD	260	329	176
MINING	83	92	104	67	127
CONSTRUCTION	53	140	90	59	179
TRANSP,COMM,PUB UTIL	87	97	98	102	103
TRADE	507	495	444	435	428
FINANCE,INSUR,REAL ESTATE	41	45	50	58	59
SERVICES	229	375	235	560	600
OTHER	2	WITHHELD	2	4	3

SOURCES: TABLE 2.3 US BUR OF ECON ANALYSIS, REIS (UNPUBLISHED)

COUNTY PROFILES
DIVISION OF RESEARCH AND INFORMATION SYSTEMS
MONTANA DEPARTMENT OF INTERGOVERNMENTAL RELATIONS

BIG HORN COUNTY

2. EMPLOYMENT

-TABLE 2.4-
EMPLOYMENT BY TYPE AND BROAD INDUSTRIAL SOURCES, FULL AND PART TIME WAGE AND SALARY EMPLOYMENT, PLUS THE NUMBER OF PROPRIETORS, 1967 THROUGH 1971, AS A PERCENT OF TOTAL EMPLOYMENT

CLASSIFICATION	1967	1968	1969	1970	1971
TOTAL EMPLOYMENT	100.0%	100.0%	100.0%	100.0%	100.0%
NUMBER OF PROPRIETORS	28.8%	26.8%	28.7%	25.9%	24.9%
FARM	19.9%	18.3%	18.2%	16.3%	15.4%
NON-FARM	9.0%	8.5%	10.5%	9.6%	9.4%
WAGE AND SALARY EMPLOYMENT	71.2%	73.2%	71.3%	74.1%	75.1%
FARM	16.0%	13.0%	12.8%	11.6%	12.4%
NON-FARM	55.1%	60.1%	58.4%	62.5%	62.8%
GOVERNMENT	23.0%	21.8%	20.5%	19.4%	19.3%
TOTAL FEDERAL	11.4%	10.9%	9.5%	8.9%	8.8%
FEDERAL CIVILIAN	11.4%	10.9%	9.5%	8.9%	8.8%
MILITARY	0.0%	0.0%	0.0%	0.0%	0.0%
STATE AND LOCAL	11.6%	10.9%	11.0%	10.5%	10.5%
PRIVATE NON-FARM	32.2%	38.3%	37.9%	43.2%	43.4%
MANUFACTURING	0.9%	0.0%	7.7%	8.8%	4.6%
MINING	2.6%	2.7%	3.1%	1.8%	3.3%
CONSTRUCTION	1.7%	4.1%	2.7%	1.6%	4.6%
TRANSP,COMM,PUB UTIL	2.7%	2.9%	2.9%	2.7%	2.7%
TRADE	15.8%	14.5%	13.1%	11.6%	11.1%
FINANCE,INSUR,REAL ESTATE	1.3%	1.3%	1.5%	1.6%	1.5%
SERVICES	7.1%	11.0%	7.0%	15.0%	15.6%
OTHER	0.1%	0.0%	0.1%	0.1%	0.1%

SOURCES: TABLE 2.4 US BUR OF ECON ANALYSIS, REIS (UNPUBLISHED)

COUNTY PROFILES
DIVISION OF RESEARCH AND INFORMATION SYSTEMS
MONTANA DEPARTMENT OF INTERGOVERNMENTAL RELATIONS

BIG HORN COUNTY

2. EMPLOYMENT

-TABLE 2.5-
EMPLOYMENT BY OCCUPATION, BY SEX, 16 YEARS OLD AND OVER, 1970

OCCUPATION	TOTAL	MALE		FEMALE	
	NUMBER	NUMBER	% OF TOTAL	NUMBER	% OF TOTAL
TOTAL EMPLOYED	3163	2217	70.1%	946	29.9%
PROFESSIONAL AND TECHNICAL	432	269	62.3%	163	37.7%
MANAGERS AND ADMINISTRATORS (NON-FARM)	302	219	72.5%	83	27.5%
SALES WORKERS	130	88	67.7%	42	32.3%
CLERICAL	358	65	18.2%	293	81.8%
CRAFTSMEN AND FOREMEN	305	305	100.0%	0	0.0%
OPERATIVES	265	204	77.0%	61	23.0%
LABORERS (NON-FARM)	135	135	100.0%	0	0.0%
FARMERS AND FARM MANAGERS	554	515	93.0%	39	7.0%
FARM LABORERS AND FOREMEN	298	294	98.7%	4	1.3%
SERVICE WORKERS	375	123	32.8%	252	67.2%
PRIVATE HOUSEHOLD WORKERS	9	0	0.0%	9	100.0%

SOURCES: TABLE 2.5 US BUR OF THE CENSUS, US CENSUS OF POP: 1970, VOL I, CHAR OF THE POP, PT 28, MONTANA

COUNTY PROFILES
DIVISION OF RESEARCH AND INFORMATION SYSTEMS
MONTANA DEPARTMENT OF INTERGOVERNMENTAL RELATIONS

BIG HORN COUNTY

2. EMPLOYMENT

-TABLE 2.6-
EMPLOYMENT BY OCCUPATION, BY SEX, TOTAL EMPLOYED, 1960

OCCUPATION	TOTAL	MALE		FEMALE	
	NUMBER	NUMBER	% OF TOTAL	NUMBER	% OF TOTAL
TOTAL EMPLOYED	2941	2212	75.2%	729	24.8%
PROFESSIONAL AND TECHNICAL	281	145	51.6%	136	48.4%
MANAGERS AND ADMINISTRATORS (NON-FARM)	249	211	84.7%	38	15.3%
SALES WORKERS	102	48	47.1%	54	52.9%
CLERICAL	219	85	38.8%	134	61.2%
CRAFTSMEN AND FOREMEN	264	260	98.5%	4	1.5%
OPERATIVES	219	198	90.4%	21	9.6%
LABORERS (NON-FARM)	128	124	96.9%	4	3.1%
FARMERS AND FARM MANAGERS	626	584	93.3%	42	6.7%
FARM LABORERS AND FOREMEN	473	447	94.5%	26	5.5%
SERVICE WORKERS	297	89	30.0%	208	70.0%
PRIVATE HOUSEHOLD WORKERS	43	0	0.0%	43	100.0%

SOURCES: TABLE 2.6 US BUR OF THE CENSUS, US CENSUS OF POP: 1960, VOL I, CHAR OF THE POP, PT 28, MONTANA

COUNTY PROFILES
DIVISION OF RESEARCH AND INFORMATION SYSTEMS
MONTANA DEPARTMENT OF INTERGOVERNMENTAL RELATIONS

BIG HORN COUNTY

3. PERSONAL INCOME

-TABLE 3.1-
PERSONAL INCOME BY MAJOR SOURCES AND EARNINGS BY BROAD INDUSTRIAL SECTOR IN THOUSANDS OF DOLLARS, 1967 THROUGH 1971

CLASSIFICATION	1967	1968	1969	1970	1971
TOTAL PERSONAL INCOME	20837	22853	25175	28242	29661
TOTAL WAGE AND SALARY DISBURSEMENTS	10043	11340	12022	12691	14523
OTHER LABOR INCOME	360	438	551	663	826
PROPRIETORS INCOME	6177	6139	6948	8404	7232
FARM PROPRIETORS INCOME	4796	4894	5442	6890	5637
NON-FARM PROPRIETORS INCOME	1381	1245	1506	1514	1595
PROPERTY INCOME	2469	2978	3629	4031	4261
TRANSFER PAYMENTS	2416	2655	2826	3337	3825
LESS: PERSONAL CONTR FOR SOCIAL INS	628	697	801	884	1006
TOTAL EARNINGS	16580	17917	19521	21758	22581
FARM EARNINGS	6441	6338	7019	8511	7505
NON-FARM EARNINGS	10139	11579	12502	13247	15076
GOVERNMENT EARNINGS	3994	4357	4199	4607	5325
TOTAL FEDERAL	2720	2972	2724	3001	3500
FEDERL CIVIALIAN	2598	2858	2600	2862	3346
MILITARY	122	114	124	139	154
STATE AND LOCAL	1274	1385	1475	1606	1825
PRIVATE NON-FARM EARNINGS	6145	7222	8303	8640	9751
MANUFACTURING	125	WITHHELD	1706	2280	1244
MINING	783	717	840	563	1208
CONTRACT CONSTRUCTION	504	1285	779	525	1525
TRANS, COMM, AND PUB UTILITIES	630	763	759	883	913
WHOLESALE AND RETAIL TRADE	2539	2535	2289	2377	2576
FINANCE, INS, REAL ESTATE	348	401	428	457	512
SERVICES	1103	1151	1166	1243	1450
OTHER	113	WITHHELD	336	312	323

SOURCES: TABLE 3.1 US BUR OF ECON ANALYSIS, REIS (UNPUBLISHED)

COUNTY PROFILES
DIVISION OF RESEARCH AND INFORMATION SYSTEMS
MONTANA DEPARTMENT OF INTERGOVERNMENTAL RELATIONS

BIG HORN COUNTY

3. PERSONAL INCOME

-TABLE 3.2-
PERSONAL INCOME BY MAJOR SOURCES AS A PERCENT OF TOTAL PERSONAL INCOME, AND EARNINGS BY BROAD INDUSTRIAL SECTOR AS A PERCENT OF TOTAL EARNINGS, 1967 THROUGH 197.

CLASSIFICATION	1967	1968	1969	1970	1971
TOTAL PERSONAL INCOME	100.0%	100.0%	100.0%	100.0%	100.0%
TOTAL WAGE AND SALARY DISBURSEMENTS	48.2%	49.6%	47.8%	44.9%	49.0%
OTHER LABOR INCOME	1.7%	1.9%	2.2%	2.3%	2.8%
PROPRIETORS INCOME	29.6%	26.9%	27.6%	29.8%	24.4%
FARM PROPRIETORS INCOME	23.0%	21.4%	21.6%	24.4%	19.0%
NON-FARM PROPRIETORS INCOME	6.6%	5.4%	6.0%	5.4%	5.4%
PROPERTY INCOME	11.8%	13.0%	14.4%	14.3%	14.4%
TRANSFER PAYMENTS	11.6%	11.6%	11.2%	11.8%	12.9%
LESS: PERSONAL CONTR FOR SOCIAL INS	3.0%	3.0%	3.2%	3.1%	3.4%
TOTAL EARNINGS	100.0%	100.0%	100.0%	100.0%	100.0%
FARM EARNINGS	38.8%	35.4%	36.0%	39.1%	33.2%
NON-FARM EARNINGS	61.2%	64.6%	64.0%	60.9%	66.8%
GOVERNMENT EARNINGS	24.1%	24.3%	21.5%	21.2%	23.6%
TOTAL FEDERAL	16.4%	16.6%	14.0%	13.8%	15.5%
FEDERL CIVIALIAN	15.7%	16.0%	13.3%	13.2%	14.8%
MILITARY	0.7%	0.6%	0.6%	0.6%	0.7%
STATE AND LOCAL	7.7%	7.7%	7.6%	7.4%	8.1%
PRIVATE NON-FARM EARNINGS	37.1%	40.3%	42.5%	39.7%	43.2%
MANUFACTURING	0.8%	0.0%	8.7%	10.5%	5.5%
MINING	4.7%	4.0%	4.3%	2.6%	5.3%
CONTRACT CONSTRUCTION	3.0%	7.2%	4.0%	2.4%	6.8%
TRANS, COMM, AND PUB UTILITIES	3.8%	4.3%	3.9%	4.1%	4.0%
WHOLESALE AND RETAIL TRADE	15.3%	14.1%	11.7%	10.9%	11.4%
FINANCE, INS, REAL ESTATE	2.1%	2.2%	2.2%	2.1%	2.3%
SERVICES	6.7%	6.4%	6.0%	5.7%	6.4%
OTHER	0.7%	0.0%	1.7%	1.4%	1.4%

SOURCES: TABLE 3.2 US BUR OF ECON ANALYSIS, REIS (UNPUBLISHED)

COUNTY PROFILES
DIVISION OF RESEARCH AND INFORMATION SYSTEMS
MONTANA DEPARTMENT OF INTERGOVERNMENTAL RELATIONS

BIG HORN COUNTY

3. PERSONAL INCOME

-TABLE 3.3-
PER CAPITA PERSONAL INCOME, RESIDENCE ADJUSTED, IN DOLLARS, 1967 THROUGH 1971

ITEM	1967	1968	1969	1970	1971
PER CAPITA INCOME (DOLLARS)	2027	2251	2505	2795	2933

-TABLE 3.4-
MEDIAN FAMILY INCOME, 1949, 1959, AND 1969

ITEM	1949	1959		1969	
	NUMBER	NUMBER	% CHANGE FROM 1949	NUMBER	% CHANGE FROM 1959
MEDIAN FAMILY INCOME (DOLLARS)	2459	4375	77.9%	7275	66.3%

-TABLE 3.5-
FAMILIES WITH INCOME LESS THAN POVERTY LEVEL, LESS THAN 75% OF POVERTY LEVEL, AND LESS THAN 125% OF POVERTY LEVEL, 1969

ITEM	INCOME LESS THAN POVERTY LEVEL		INCOME LESS THAN 75% OF POVERTY LEVEL		INCOME LESS THAN 125% OF POVERTY LEVEL	
	NUMBER	% OF TOTAL	NUMBER	% OF TOTAL	NUMBER	% OF TOTAL
FAMILIES	474	21.4%	326	14.7%	636	28.6%
UNRELATED INDIVIDUALS	189	33.3%	132	23.3%	238	42.0%
PERSONS	2522	25.3%	1750	17.5%	3353	33.5%

SOURCES: TABLE 3.3 US BUR OF ECON ANALYSIS, REIS (UNPUBLISHED)
TABLE 3.4 US BUR OF THE CENSUS, US CENSUS OF POP: 1950,VOL II, CHAR OF THE POP, PT 26, MONTANA; 1960,1970, VOL I,PT 28
TABLE 3.5 US CENSUS OF POP: 1970, VOL I, CHAR OF THE POP, PT 28, MONTANA

COUNTY PROFILES
DIVISION OF RESEARCH AND INFORMATION SYSTEMS
MONTANA DEPARTMENT OF INTERGOVERNMENTAL RELATIONS

BIG HORN COUNTY

3. PERSONAL INCOME

-TABLE 3.6-
NUMBER OF FAMILIES BY INCOME LEVELS, 1959 AND 1969

FAMILY INCOME	NUMBER OF FAMILIES 1959	% OF TOTAL	1969	% OF TOTAL	% CHANGE 1959 TO 1969
ALL FAMILIES	2187	100.0%	2220	100.0%	1.5%
UNDER $1000	162	7.4%	123	5.5%	-24.1%
$1000 TO $1999	261	11.9%	98	4.4%	-62.5%
$2000 TO $2999	254	11.6%	176	7.9%	-30.7%
$3000 TO $3999	303	13.9%	170	7.7%	-43.9%
$4000 TO $4999	303	13.9%	152	6.8%	-49.8%
$5000 TO $5999	233	10.7%	182	8.2%	-21.9%
$6000 TO $6999	189	8.6%	156	7.0%	-17.5%
$7000 TO $7999	134	6.1%	171	7.7%	27.6%
$8000 TO $8999	76	3.5%	180	8.1%	136.8%
$9000 TO $9999	75	3.4%	130	5.9%	73.3%
$10000 TO $14999	123	5.6%	468	21.1%	280.5%
$15000 TO $24999	62	2.8%	129	5.8%	108.1%
$25000 AND OVER	12	0.5%	85	3.8%	608.3%

SOURCES: TABLE 3.6 US BUR OF THE CENSUS, US CENSUS OF POP: 1960, 1970, VOL I, CHAR OF THE POP, PT 28, MONTANA

COUNTY PROFILES
DIVISION OF RESEARCH AND INFORMATION SYSTEMS
MONTANA DEPARTMENT OF INTERGOVERNMENTAL RELATIONS

[illegible] COUNTY

4. HOUSING

-TABLE 4.1-
COUNT OF HOUSING UNITS BY OCCUPANCY AND VACANCY STATUS, 1970

ITEM	OCCUPIED		VACANT				
			FOR RENT		FOR SALE		OTHER
	BY OWNER	BY RENTER	NUMBER	RATE	NUMBER	RATE	NUMBER
HOUSING UNITS	148	953	79	7.7%	5	3.3%	120

-TABLE 4.2-
PERSONS PER ROOM FOR OWNER AND RENTER OCCUPIED UNITS, 1970

PERSONS PER ROOM	TOTAL	OWNER OCCUPIED	RENTER OCCUPIED
1.00 OR LESS	2049	1277	772
1.01 - 1.50	321	225	96
1.51 OR MORE	294	209	85

-TABLE 4.3-
COUNT OF SELECTED RENTER-OCCUPIED UNITS BY MONTHLY RENT IN DOLLARS, 1970

DOLLAR RANGE	TOTAL	WITH PLUMBING FACILITIES	LACKING ONE OR MORE PLUMBING FACILITIES
LESS THAN $40	201	111	90
$40 - $59	363	193	170
$60 - $79	352	183	169
$80 - $99	90	45	45
$100 - $149	105	53	52
$150 - $199	0	0	0
$200 OR MORE	14	7	7

SOURCES: TABLE 4.1 US BUR OF THE CENSUS, US CENSUS OF HOUSING: 1970, FIRST COUNT SUMM COMPUTER TAPES, MONTANA DEPT OF IGR
TABLE 4.2 IBID
TABLE 4.3 IBID

BIG HORN COUNTY

4. HOUSING

-TABLE 4.4-
COUNT OF OWNER-OCCUPIED UNITS FOR WHICH DOLLAR VALUE IS TABULATED, 1970

DOLLAR VALUE	COUNT OF OWNER-OCCUPIED UNITS	
	NUMBER	% OF TOTAL
TOTAL COUNT	907	100.0%
LESS THAN $5000	180	19.8%
$5000 - $9999	301	33.2%
$10000 - $14999	203	22.4%
$15000 - $19999	141	15.5%
$20000 - $24999	48	5.3%
$25000 - $34999	26	2.9%
$35000 - $49999	6	0.7%
$50000 AND OVER	2	0.2%

-TABLE 4.5-
HOUSEHOLDS BY TYPE AND INCOME, 1970

TYPE	LESS THAN $5000	$5000 TO $9999	$10000 TO $14999	$15000 OR MORE
HUSBAND-WIFE FAMILY	534	220	20	103
OTHER FAMILY	730	199	4	21
PRIMARY INDIVIDUAL	427	74	327	5

-TABLE 4.6-
OCCUPIED UNITS BY TYPE AND PLUMBING FACILITIES, 1970

FACILITIES	TOTAL	OWNER		RENTER	
	NUMBER	NUMBER	% OF TOTAL	NUMBER	% OF TOTAL
WITH ALL PLUMBING FACILITIES	2327	1501	64.5%	826	35.5%
LACKING ONE OR MORE PLUMBING FACILITIES	337	210	62.3%	127	37.7%

SOURCES: TABLE 4.4 US BUR OF THE CENSUS, US CENSUS OF HOUSING: 1970, FIRST COUNT SUMM COMPUTER TAPES, MONTANA DEPT OF IGR
TABLE 4.5 IBID
TABLE 4.6 IBID

COUNTY PROFILES
DIVISION OF RESEARCH AND INFORMATION SYSTEMS
MONTANA DEPARTMENT OF INTERGOVERNMENTAL RELATIONS

BIG HORN COUNTY

5. EDUCATION

-TABLE 5.1-
TOTAL SCHOOL ENROLLMENT, PUBLIC AND NON-PUBLIC, BY COUNTY, 1968-69 THROUGH 1972-73

CLASSIFICATION	1968-69	1969-70	1970-71	1971-72	1972-73
PUBLIC					
ALL GRADES	2537	2523	2507	2505	2475
ELEMENTARY	1923	1912	1895	1894	1851
HIGH SCHOOL	614	611	612	611	624
NON-PUBLIC					
ALL GRADES	338	377	397	434	548
ELEMENTARY	338	377	397	434	457
HIGH SCHOOL	0	0	0	0	91
TOTAL					
ALL GRADES	2875	2900	2904	2939	3023
ELEMENTARY	2261	2289	2292	2328	2308
HIGH SCHOOL	614	611	612	611	715

-TABLE 5.2-
SCHOOL CENSUS DATA BY COUNTY, 1968-69 THROUGH 1972-73

AGES	1968-69	1969-70	1970-71	1971-72	1972-73
TOTAL	5543	5470	5666	4670	4661
UNDER 6	1515	1471	1508	967	964
6 - 20	4028	3999	4158	3703	3697

SOURCES: TABLE 5.1 OFFICE OF THE SUPT OF PUBLIC INSTRUCTION, MONTANA, MONTANA SCHOOL STATISTICS
TABLE 5.2 IBID

APRIL 1974

5. EDUCATION

-TABLE 5.3-
EDUCATIONAL ATTAINMENT BY SEX AGED 25 YEARS OR MORE, 1970

YEARS OF SCHOOL COMPLETED	MALE	FEMALE
ELEMENTARY	491	398
HIGH SCHOOL	566	655
COLLEGE	256	196
MEDIAN SCHOOL YEARS COMPLETED	10.7	11.8
PERCENT HIGH SCHOOL GRADUATES	40.3	48.4

-TABLE 5.4-
MEDIAN SCHOOL YEARS COMPLETED, 1950, 1960 AND 1970

ITEM	1950	1960	1970
MEDIAN SCHOOL YEARS COMPLETED	8.8	9.6	11.2

-TABLE 5.5-
NUMBER OF PUBLIC SCHOOL TEACHERS AND STUDENT-TEACHER RATIOS, 1968-69 THROUGH 1972-1973

ITEM	1968-69	1969-70	1970-71	1971-72	1972-73
NUMBER OF TEACHERS	114	129	144	144	105
STUDENT-TEACHER RATIO	22.3	19.6	17.4	17.4	23.6

SOURCES: TABLE 5.3 US BUR OF THE CENSUS, US CENSUS OF POP: 1970, VOL I, CHAR OF THE POP, PT 28, MONTANA
TABLE 5.4 US BUR OF THE CENSUS, COUNTY AND CITY DATA BOOK, 1952, 1962, 1972
TABLE 5.5 COMPUTED FROM MONTANA SCHOOL STATISTICS

COUNTY PROFILES
DIVISION OF RESEARCH AND INFORMATION SYSTEMS
MONTANA DEPARTMENT OF INTERGOVERNMENTAL RELATIONS

BIG HORN COUNTY

6. HEALTH AND VITAL STATISTICS

-TABLE 6.1-
BIRTHS, DEATHS, MARRIAGES, AND MARITAL DISSOLUTIONS, 1970 THROUGH 1972

ITEM	1970	1971	1972
BIRTHS	249	238	204
DEATHS	97	86	100
MARRIAGES	66	75	77
MARITAL DISSOLUTIONS	55	49	76

-TABLE 6.2-
BIRTH, DEATH, MARRIAGE AND MARITAL DISSOLUTION RATES, 1970 THROUGH 1972

RATES (PER 1000 POPULATION)	1970	1971	1972
BIRTH	24.76	23.56	19.81
DEATH	9.65	8.51	9.71
MARRIAGE	6.56	7.43	7.48
MARITAL DISSOLUTION	5.47	4.85	7.38

-TABLE 6.3-
MARITAL STATUS OF ALL PERSONS, 14 YEARS OLD AND OLDER, 1970

ITEM	TOTAL	MALE	FEMALE
NEVER MARRIED	1738	988	750
MARRIED	4180	2080	2100
SEPARATED	86	32	54
WIDOWED	431	110	321
DIVORCED	256	114	142

SOURCES: TABLE 6.1 STATE DEPT OF HEALTH & ENVIRONMENTAL SCIENCES, MONTANA VITAL STATISTICS (ANNUAL)
TABLE 6.2 COMPUTED FROM MONTANA VITAL STATISTICS AND POPULATION ESTIMATES (TABLE 1.4)
TABLE 6.3 US BUR OF THE CENSUS, US CENSUS OF POP: 1970, FIRST CCUNT SUMM COMPUTER TAPES (PROCESSED) MONTANA DEPT IGR

COUNTY PROFILES
DIVISION OF RESEARCH AND INFORMATION SYSTEMS
MONTANA DEPARTMENT OF INTERGOVERNMENTAL RELATIONS

BIG HORN COUNTY

7. AGRICULTURE

-TABLE 7.1-
NUMBER OF FARMS, ACRES AND AVERAGE SIZE, 1969

	TOTAL FARMS	LAND IN FARMS	AVERAGE SIZE OF FARMS	COUNTY AREA	PERCENT OF LAND IN FARMS
COUNTY	540	2816994	5217	3214720	87.6%

-TABLE 7.2-
NUMBER OF FARMS BY TYPE OF PRODUCTS REPORTED, 1969

	CATTLE AND CALVES	HOGS	SHEEP	CHICKENS	MILK COWS	HORSES	CORN	WHEAT
NUMBER	445	109	48	101	112	272	27	268

-TABLE 7.3-
NUMBER OF FARMS BY ECONOMIC CLASS, 1969

	CLASS 1 $40000 & OVER	CLASS 2 $20000 -$39999	CLASS 3 $10000 -$19999	CLASS 4 $5000 -$9999	CLASS 5 $2500 -$4999	CLASS 6 $50- $2499	PART TIME	PART RETIRE	ABNORMAL
NUMBER	98	127	112	83	43	26	40	9	2

SOURCES: TABLE 7.1 US BUR OF THE CENSUS, CENSUS OF AG: 1969 (MONTANA AGRICULTURAL STATISTICS, VOL XIV)
TABLE 7.2 IBID
TABLE 7.3 IBID

COUNTY PROFILES/AGRICULTURE/7.1,7.2,7.3

APRIL 1974

COUNTY PROFILES
DIVISION OF RESEARCH AND INFORMATION SYSTEMS
MONTANA DEPARTMENT OF INTERGOVERNMENTAL RELATIONS

BIG HORN COUNTY

7. AGRICULTURE

TABLE 7.4
CASH RECEIPTS FROM SALE OF PRINCIPAL PRODUCTS AND GOVERNMENT PAYMENTS, 1970 AND 1971

YEAR	LIVESTOCK AND PRODUCTS	CROPS	RECEIPTS FROM MARKETING	GOVERNMENT PAYMENTS	ALL CASH RECEIPTS	CASH RECEIPTS PER FARM
1970	13474800	6087200	19562000	1857000	21419000	37511
1971	14393500	3588300	17981800	1317000	19298800	34586

-TABLE 7.5-
ALL CROPS, IRRIGATED AND NOT IRRIGATED, ACRES HARVESTED AND VALUE OF CROP PRODUCTION, 1970 AND 1971

	IRRIGATED		NOT IRRIGATED	
YEAR	ACRES HARVESTED	VALUE OF CROP PRODUCTION	ACRES HARVESTED	VALUE OF CROP PRODUCTION
1970	40200	4096200	111700	3388200
1971	34910	2317300	122400	4404300

SOURCES: TABLE 7.4 MONTANA DEPT OF AG AND US DEPT OF AG, SRS, MONTANA AGRICULTURAL STATISTICS, VOL XIV, CO STATISTICS 1970-1971
TABLE 7.5 IBID

COUNTY PROFILES
DIVISION OF RESEARCH AND INFORMATION SYSTEMS
MONTANA DEPARTMENT OF INTERGOVERNMENTAL RELATIONS

BIG HORN COUNTY

8. LAND USE AND GEOGRAPHY

-TABLE 8.1-
LAND USE IN ACRES, 1967

CLASSIFICATION	ACRES	% OF TOTAL
TOTAL LAND AREA	3217626	100.0%
FEDERAL NON-CROPLAND	32062	1.0%
URBAN AND BUILT-UP	11979	0.4%
SMALL WATER AREAS	700	0.0%
AGRICULTURE	3172885	98.6%
CROPLAND	286480	8.9%
PASTURE	42430	1.3%
RANGE	2501257	77.7%
FOREST	331721	10.3%
OTHER	10997	0.3%

-TABLE 8.2-
LAND IN FARMS BY MAJOR USE, 1969

CLASSIFICATION	ACRES	% OF TOTAL
LAND IN FARMS	2816994	100.0%
CROPLAND	294794	10.5%
HARVESTED	152846	5.4%
PASTURED	26366	0.9%
ALL OTHER	115582	4.1%
WOODLAND	129356	4.6%
ALL OTHER LAND	2392844	84.9%

SOURCES: TABLE 8.1 MONTANA STATE CONSERVATION NEEDS COMMITTEE, MONTANA SOIL AND WATER CONSERVATION NEEDS INVENTORY, 1970
TABLE 8.2 US BUR OF THE CENSUS, CENSUS OF AG: 1969 (MONTANA AGRICULTURAL STATISTICS, VOL XIV)

COUNTY PROFILES
DIVISION OF RESEARCH AND INFORMATION SYSTEMS
MONTANA DEPARTMENT OF INTERGOVERNMENTAL RELATIONS

BIG HORN COUNTY

8. LAND USE AND GEOGRAPHY

-TABLE 8.3-
LAND USE, IRRIGATION, PASTURELAND, RANGELAND, AND CONSERVATION, 1969

	IRRIGATED LAND IN FARMS		FARMS WITH SALE OF PRODUCTS OVER $2500		
	FARMS	ACRES	PASTURE AND RANGELAND	LAND IN STRIP CROPPING	LAND IN SUMMER FALLOW
COUNT	256	48400	1898220	15876	89312

-TABLE 8.4-
PRECIPITATION AND NUMBER OF DAYS BETWEEN FREEZING TEMPERATURES, 1970 AND 1971

	AVERAGE	1970	1971
PRECIPITATION (INCHES)	14.44	17.58	18.06
GROWING SEASON PRECIPITATION	9.32	10.86	7.89
NUMBER OF DAYS IN GROWING SEASON	125	121	121

SOURCES: TABLE 8.3 US BUR OF THE CENSUS, CENSUS OF AG: 1969 (MONTANA AGRICULTURAL STATISTICS, VOL XIV)
TABLE 8.4 MONTANA DEPT OF AG AND US DEPT OF AG, SRS, MONTANA AGRICULTURAL STATISTICS, VOL XIV, CO STATISTICS 1970 19

COUNTY PROFILES
DIVISION OF RESEARCH AND INFORMATION SYSTEMS
MONTANA DEPARTMENT OF INTERGOVERNMENTAL RELATIONS



BLAINE COUNTY

BLAINE COUNTY
population 6,727

DATE OF ORGANIZATION: February 29, 1912

GEOGRAPHICAL LOCATION: North central Montana

CONGRESSIONAL DISTRICT: 2

PLANNING DISTRICT: 4

LAND AREA: 4,275 square miles

CLASS OF COUNTY: 5

ASSESSED VALUATION (1973-74): $42,346,437

TAXABLE VALUATION (1973-74): $11,918,271

COUNTY SEAT: Chinook, population 1,813

OTHER INCORPORATED PLACES:

Harlem, population 1,094

PUBLIC USE AIRPORTS: 4

ROADS AND STREETS (1972):
Rural Mileage 2402.10
Municipal Mileage 23.55

NEWSPAPERS:
Daily
Weekly 2

BROADCAST STATIONS:
Radio
TV

BANKS: 3

LIBRARIES:
Public 2
Institutional and Special
School 8

HOSPITALS: 1

SPECIAL NOTES:

The Fort Belknap Indian Reservation is in Blaine County with headquarters at Harlem.

RESEARCH & INFORMATION SYSTEMS DIVISI
INTERGOVERNMENTAL RELATIONS
STATE of MONTANA
CAPITOL STATION
Helena, MT 59601

COUNTY PROFILES
DIVISION OF RESEARCH AND INFORMATION SYSTEMS
MONTANA DEPARTMENT OF INTERGOVERNMENTAL RELATIONS

BLAINE COUNTY

1. POPULATION

-TABLE 1.1-
URBAN AND RURAL CLASSIFICATION, 1960 AND 1970

ITEM	1960 NUMBER	1960 % OF TOTAL	1970 NUMBER	1970 % OF TOTAL	% CHANGE 1960 TO 1970
URBAN	0	0.0%	0	0.0%	-- --
RURAL	8091	100.0%	6727	100.0%	-16.9%
RURAL FARM	2640	32.6%	1814	27.0%	-31.3%
RURAL NON-FARM	5451	67.4%	4913	73.0%	-9.9%

-TABLE 1.2-
RACE CLASSIFICATION, 1960 AND 1970

ITEM	1960 NUMBER	1960 % OF TOTAL	1970 NUMBER	1970 % OF TOTAL	% CHANGE 1960 TO 1970
WHITE	6370	78.7%	5143	76.5%	-19.3%
NON-WHITE	1721	21.3%	1584	23.5%	-8.0%
INDIAN	1701	21.0%	1562	23.2%	-8.2%
OTHER NON-WHITE	20	0.2%	22	0.3%	10.0%

-TABLE 1.3-
TOTAL POPULATION BY SEX, 1940, 1950, 1960, AND 1970

SEX	1940 NUMBER	1950 NUMBER	1950 % CHANGE FROM 1940	1960 NUMBER	1960 % CHANGE FROM 1950	1970 NUMBER	1970 % CHANGE FROM 1960
MALE	5297	4597	-13.2%	4245	-7.7%	3487	-17.9%
FEMALE	4269	3919	-8.2%	3846	-1.9%	3240	-15.8%
TOTAL	9566	8516	-11.0%	8091	-5.0%	6727	-16.9%

SOURCES: TABLE 1.1 US BUR OF THE CENSUS, US CENSUS OF POP: 1960, 1970, VOL I, CHAR OF THE POP, PT 28, MONTANA
TABLE 1.2 IBID
TABLE 1.3 US CENSUS OF POP: 1940, 1950, VOL II, CHAR OF THE POP: 1960, 1970, VOL I, CHAR OF THE POP, PT 28, MONTANA

COUNTY PROFILES
DIVISION OF RESEARCH AND INFORMATION SYSTEMS
MONTANA DEPARTMENT OF INTERGOVERNMENTAL RELATIONS

BLAINE COUNTY

1. POPULATION

-TABLE 1.4-
TOTAL POPULATION, ESTIMATES FOR 1971,1972 AND 1973

1971		1972		1973	
NUMBER	% CHANGE FROM 1970	NUMBER	% CHANGE FROM 1971	NUMBER	% CHANGE FROM 1972
6800	1.1%	6700	-1.5%	6800	1.5%

-TABLE 1.5-
TOTAL POPULATION, PROJECTED TO 1975 AND 1980, UNDER 4 ALTERNATIVE MIGRATION ASSUMPTIONS

CONTINUED 1960-1970 MIGRATION TRENDS TO 1980		NO NET MIGRATION FROM 1970 TO 1980		50% ~~DECREASE~~ INCREASE IN 1960-1970 MIGRATION TRENDS FROM 1970 TO 1980		50% ~~INCREASE~~ DECREASE IN 1960-1970 MIGRATION TRENDS FROM 1970 TO 1980	
1975	1980	1975	1980	1975	1980	1975	1980
6136	5503	6964	7716	6553	6613	5724	4389

-TABLE 1.6-
NET MIGRATION, 1950 TO 1960, AND 1960 TO 1970

NET MIGRATION 1950 TO 1960	NET MIGRATION 1960 TO 1970	% CHANGE BETWEEN DECENNIA
-1953	-2221	-13.7%

SOURCES: TABLE 1.4 US BUR OF THE CENSUS, CURRENT POP REPORTS, SERIES P-26, NOS 19, 53
TABLE 1.5 MONTANA DEPT OF IGR, DIV OF RESEARCH & INFORMATION SYS, MONTANA POP PROJECTIONS (UNPUBLISHED)
TABLE 1.6 US BUR OF THE CENSUS, COUNTY AND CITY DATA BOOK, 1967, 1972

APRIL 1974

COUNTY PROFILES/POPULATION/1.4,1.5,1.6

COUNTY PROFILES
DIVISION OF RESEARCH AND INFORMATION SYSTEMS
MONTANA DEPARTMENT OF INTERGOVERNMENTAL RELATIONS

BLAINE COUNTY

2. EMPLOYMENT

TABLE 2.1-
EMPLOYMENT STATUS BY SEX, SIXTEEN YEARS OLD AND OVER, 1970

	TOTAL	MALE		FEMALE	
STATUS	NUMBER	NUMBER	% OF TOTAL	NUMBER	% OF TOTAL
COUNT	4359	2250	51.6%	2109	48.4%
LABOR FORCE	2327	1599	68.7%	728	31.3%
CIVILIAN LABOR FORCE	2327	1599	68.7%	728	31.3%
EMPLOYED	2080	1413	67.9%	667	32.1%
UNEMPLOYED	247	186	75.3%	61	24.7%
NOT IN LABOR FORCE	2032	651	32.0%	1381	68.0%
ENROLLED IN SCHOOL	319	161	50.5%	158	49.5%

-TABLE 2.2-
EMPLOYMENT STATUS BY SEX, FOURTEEN YEARS OLD AND OVER, 1960

	TOTAL	MALE		FEMALE	
STATUS	NUMBER	NUMBER	% OF TOTAL	NUMBER	% OF TOTAL
COUNT	5219	2771	53.1%	2448	46.9%
LABOR FORCE	2772	2118	76.4%	654	23.6%
CIVILIAN LABOR FORCE	2772	2118	76.4%	654	23.6%
EMPLOYED	2576	1977	76.7%	599	23.3%
UNEMPLOYED	196	141	71.9%	55	28.1%
NOT IN LABOR FORCE	2447	653	26.7%	1794	73.3%
ENROLLED IN SCHOOL	477	214	44.9%	263	55.1%

SOURCES: TABLE 2.1 US BUR OF THE CENSUS, US CENSUS OF POP: 1970, VOL I, CHAR OF THE POP, PT 28, MONTANA
TABLE 2.2 US CENSUS OF POP: 1960, VOL I, CHAR OF THE POP, PT 28, MONTANA

COUNTY PROFILES
DIVISION OF RESEARCH AND INFORMATION SYSTEMS
MONTANA DEPARTMENT OF INTERGOVERNMENTAL RELATIONS

BLAINE COUNTY

2. EMPLOYMENT

-TABLE 2.3-
EMPLOYMENT BY TYPE AND BROAD INDUSTRIAL SOURCES, FULL AND PART TIME WAGE AND SALARY EMPLOYMENT, PLUS THE NUMBER OF PROPRIETORS, 1967 THROUGH 1971

CLASSIFICATION	1967	1968	1969	1970	1971
TOTAL EMPLOYMENT	2496	2438	2521	2597	2612
NUMBER OF PROPRIETORS	860	853	960	954	946
FARM	648	639	631	623	610
NON-FARM	212	214	329	331	336
WAGE AND SALARY EMPLOYMENT	1636	1585	1561	1643	1666
FARM	340	291	288	285	312
NON-FARM	1296	1294	1273	1358	1354
GOVERNMENT	599	578	559	584	595
TOTAL FEDERAL	174	155	143	149	145
FEDERAL CIVILIAN	174	155	143	149	145
MILITARY	0	0	0	0	0
STATE AND LOCAL	425	423	416	435	450
PRIVATE NON-FARM	697	716	714	774	759
MANUFACTURING	23	26	27	70	78
MINING	WITHHELD	WITHHELD	WITHHELD	2	0
CONSTRUCTION	72	65	49	52	51
TRANSP,COMM,PUB UTIL	59	57	58	52	53
TRADE	306	321	341	319	334
FINANCE,INSUR,REAL ESTATE	39	38	41	42	44
SERVICES	191	203	192	233	194
OTHER	WITHHELD	WITHHELD	WITHHELD	4	5

SOURCES: TABLE 2.3 US BUR OF ECON ANALYSIS, REIS (UNPUBLISHED)

COUNTY PROFILES
DIVISION OF RESEARCH AND INFORMATION SYSTEMS
MONTANA DEPARTMENT OF INTERGOVERNMENTAL RELATIONS

BLAINE COUNTY

2. EMPLOYMENT

-TABLE 2.4-
EMPLOYMENT BY TYPE AND BROAD INDUSTRIAL SOURCES, FULL AND PART TIME WAGE AND SALARY EMPLOYMENT, PLUS THE NUMBER OF PROPRIETORS, 1967 THROUGH 1971, AS A PERCENT OF TOTAL EMPLOYMENT

CLASSIFICATION	1967	1968	1969	1970	1971
TOTAL EMPLOYMENT	100.0%	100.0%	100.0%	100.0%	100.0%
NUMBER OF PROPRIETORS	34.5%	35.0%	38.1%	36.7%	36.2%
FARM	26.0%	26.2%	25.0%	24.0%	23.4%
NON-FARM	8.5%	8.8%	13.1%	12.7%	12.9%
WAGE AND SALARY EMPLOYMENT	65.5%	65.0%	61.9%	63.3%	63.8%
FARM	13.6%	11.9%	11.4%	11.0%	11.9%
NON-FARM	51.9%	53.1%	50.5%	52.3%	51.8%
GOVERNMENT	24.0%	23.7%	22.2%	22.5%	22.8%
TOTAL FEDERAL	7.0%	6.4%	5.7%	5.7%	5.6%
FEDERAL CIVILIAN	7.0%	6.4%	5.7%	5.7%	5.6%
MILITARY	0.0%	0.0%	0.0%	0.0%	0.0%
STATE AND LOCAL	17.0%	17.4%	16.5%	16.8%	17.2%
PRIVATE NON-FARM	27.9%	29.4%	28.3%	29.8%	29.1%
MANUFACTURING	0.9%	1.1%	1.1%	2.7%	3.0%
MINING	0.0%	0.0%	0.0%	0.1%	0.0%
CONSTRUCTION	2.9%	2.7%	1.9%	2.0%	2.0%
TRANSP,COMM,PUB UTIL	2.4%	2.3%	2.3%	2.0%	2.0%
TRADE	12.3%	13.2%	13.5%	12.3%	12.8%
FINANCE,INSUR,REAL ESTATE	1.6%	1.6%	1.6%	1.6%	1.7%
SERVICES	7.7%	8.3%	7.6%	9.0%	7.4%
OTHER	0.0%	0.0%	0.0%	0.2%	0.2%

SOURCES: TABLE 2.4 US BUR OF ECON ANALYSIS, REIS (UNPUBLISHED)

COUNTY PROFILES
DIVISION OF RESEARCH AND INFORMATION SYSTEMS
MONTANA DEPARTMENT OF INTERGOVERNMENTAL RELATIONS

2. EMPLOYMENT

-TABLE 2.5-
EMPLOYMENT BY OCCUPATION, BY SEX, 16 YEARS OLD AND OVER, 1970

OCCUPATION	TOTAL	MALE		FEMALE	
	NUMBER	NUMBER	% OF TOTAL	NUMBER	% OF TOTAL
TOTAL EMPLOYED	2080	1413	67.9%	667	32.1%
PROFESSIONAL AND TECHNICAL	273	134	49.1%	139	50.9%
MANAGERS AND ADMINISTRATORS (NON-FARM)	165	132	80.0%	33	20.0%
SALES WORKERS	82	47	57.3%	35	42.7%
CLERICAL	193	49	25.4%	144	74.6%
CRAFTSMEN AND FOREMEN	192	192	100.0%	0	0.0%
OPERATIVES	160	153	95.6%	7	4.4%
LABORERS (NON-FARM)	48	32	66.7%	16	33.3%
FARMERS AND FARM MANAGERS	357	337	94.4%	20	5.6%
FARM LABORERS AND FOREMEN	264	244	92.4%	20	7.6%
SERVICE WORKERS	282	93	33.0%	189	67.0%
PRIVATE HOUSEHOLD WORKERS	64	0	0.0%	64	100.0%

SOURCES: TABLE 2.5 US BUR OF THE CENSUS, US CENSUS OF POP: 1970, VOL I, CHAR OF THE POP, PT 28, MONTANA

COUNTY PROFILES
DIVISION OF RESEARCH AND INFORMATION SYSTEMS
MONTANA DEPARTMENT OF INTERGOVERNMENTAL RELATIONS

BLAINE COUNTY ********** 2. EMPLOYMENT **********

-TABLE 2.6-
EMPLOYMENT BY OCCUPATION, BY SEX, TOTAL EMPLOYED, 1960

OCCUPATION	TOTAL	MALE		FEMALE	
	NUMBER	NUMBER	% OF TOTAL	NUMBER	% OF TOTAL
TOTAL EMPLOYED	2576	1977	76.7%	599	23.3%
PROFESSIONAL AND TECHNICAL	224	110	49.1%	114	50.9%
MANAGERS AND ADMINISTRATORS (NON-FARM)	154	146	94.8%	8	5.2%
SALES WORKERS	121	72	59.5%	49	40.5%
CLERICAL	158	41	25.9%	117	74.1%
CRAFTSMEN AND FOREMEN	229	229	100.0%	0	0.0%
OPERATIVES	190	176	92.6%	14	7.4%
LABORERS (NON-FARM)	87	87	100.0%	0	0.0%
FARMERS AND FARM MANAGERS	594	581	97.8%	13	2.2%
FARM LABORERS AND FOREMEN	477	450	94.3%	27	5.7%
SERVICE WORKERS	192	60	31.3%	132	68.8%
PRIVATE HOUSEHOLD WORKERS	67	0	0.0%	67	100.0%

SOURCES: TABLE 2.6 US BUR OF THE CENSUS, US CENSUS OF POP: 1960, VOL I, CHAR OF THE POP, PT 28, MONTANA

COUNTY PROFILES
DIVISION OF RESEARCH AND INFORMATION SYSTEMS
MONTANA DEPARTMENT OF INTERGOVERNMENTAL RELATIONS

BLAINE COUNTY

3. PERSONAL INCOME

-TABLE 3.1-
PERSONAL INCOME BY MAJOR SOURCES AND EARNINGS BY BROAD INDUSTRIAL SECTOR IN THOUSANDS OF DOLLARS, 1967 THROUGH 1971

CLASSIFICATION	1967	1968	1969	1970	1971
TOTAL PERSONAL INCOME	17175	17781	19734	22139	23613
TOTAL WAGE AND SALARY DISBURSEMENTS	6736	6772	7133	7931	8552
OTHER LABOR INCOME	255	263	300	369	400
PROPRIETORS INCOME	6167	6401	7492	8316	8618
FARM PROPRIETORS INCOME	4665	4997	6034	6828	7022
NON-FARM PROPRIETORS INCOME	1502	1404	1458	1488	1596
PROPERTY INCOME	2279	2455	2799	3200	3381
TRANSFER PAYMENTS	2169	2323	2505	2881	3265
LESS: PERSONAL CONTR FOR SOCIAL INS	431	433	495	558	603
TOTAL EARNINGS	13158	13436	14925	16616	17570
FARM EARNINGS	5722	5921	7079	7892	8245
NON-FARM EARNINGS	7436	7515	7846	8724	9325
GOVERNMENT EARNINGS	3027	3105	3159	3440	3885
TOTAL FEDERAL	1315	1270	1235	1369	1534
FEDERL CIVIALIAN	1231	1191	1150	1276	1431
MILITARY	84	79	85	93	103
STATE AND LOCAL	1712	1835	1924	2071	2351
PRIVATE NON-FARM EARNINGS	4409	4410	4687	5284	5440
MANUFACTURING	175	200	214	610	561
MINING	WITHHELD	WITHHELD	WITHHELD	4	0
CONTRACT CONSTRUCTION	500	431	424	449	430
TRANS, COMM, AND PUB UTILITIES	424	427	470	485	516
WHOLESALE AND RETAIL TRADE	1649	1697	1836	1895	1999
FINANCE, INS, REAL ESTATE	315	321	346	365	413
SERVICES	1238	1236	1287	1290	1326
OTHER	WITHHELD	WITHHELD	WITHHELD	186	195

SOURCES: TABLE 3.1 US BUR OF ECON ANALYSIS, REIS (UNPUBLISHED)

COUNTY PROFILES
DIVISION OF RESEARCH AND INFORMATION SYSTEMS
MONTANA DEPARTMENT OF INTERGOVERNMENTAL RELATIONS

BLAINE COUNTY

3. PERSONAL INCOME

-TABLE 3.2-
PERSONAL INCOME BY MAJOR SOURCES AS A PERCENT OF TOTAL PERSONAL INCOME, AND EARNINGS BY BROAD INDUSTRIAL SECTOR AS A PERCENT OF TOTAL EARNINGS, 1967 THROUGH 1971

CLASSIFICATION	1967	1968	1969	1970	1971
TOTAL PERSONAL INCOME	100.0%	100.0%	100.0%	100.0%	100.0%
TOTAL WAGE AND SALARY DISBURSEMENTS	39.2%	38.1%	36.1%	35.8%	36.2%
OTHER LABOR INCOME	1.5%	1.5%	1.5%	1.7%	1.7%
PROPRIETORS INCOME	35.9%	36.0%	38.0%	37.6%	36.5%
FARM PROPRIETORS INCOME	27.2%	28.1%	30.6%	30.8%	29.7%
NON-FARM PROPRIETORS INCOME	8.7%	7.9%	7.4%	6.7%	6.8%
PROPERTY INCOME	13.3%	13.8%	14.2%	14.5%	14.3%
TRANSFER PAYMENTS	12.6%	13.1%	12.7%	13.0%	13.8%
LESS: PERSONAL CONTR FOR SOCIAL INS	2.5%	2.4%	2.5%	2.5%	2.6%
TOTAL EARNINGS	100.0%	100.0%	100.0%	100.0%	100.0%
FARM EARNINGS	43.5%	44.1%	47.4%	47.5%	46.9%
NON-FARM EARNINGS	56.5%	55.9%	52.6%	52.5%	53.1%
GOVERNMENT EARNINGS	23.0%	23.1%	21.2%	20.7%	22.1%
TOTAL FEDERAL	10.0%	9.5%	8.3%	8.2%	8.7%
FEDERL CIVIALIAN	9.4%	8.9%	7.7%	7.7%	8.1%
MILITARY	0.6%	0.6%	0.6%	0.6%	0.6%
STATE AND LOCAL	13.0%	13.7%	12.9%	12.5%	13.4%
PRIVATE NON-FARM EARNINGS	33.5%	32.8%	31.4%	31.8%	31.0%
MANUFACTURING	1.3%	1.5%	1.4%	3.7%	3.2%
MINING	0.0%	0.0%	0.0%	0.0%	0.0%
CONTRACT CONSTRUCTION	3.8%	3.2%	2.8%	2.7%	2.4%
TRANS, COMM, AND PUB UTILITIES	3.2%	3.2%	3.1%	2.9%	2.9%
WHOLESALE AND RETAIL TRADE	12.5%	12.6%	12.3%	11.4%	11.4%
FINANCE, INS, REAL ESTATE	2.4%	2.4%	2.3%	2.2%	2.4%
SERVICES	9.4%	9.2%	8.6%	7.8%	7.5%
OTHER	0.0%	0.0%	0.0%	1.1%	1.1%

SOURCES: TABLE 3.2 US BUR OF ECON ANALYSIS, REIS (UNPUBLISHED)

COUNTY PROFILES
DIVISION OF RESEARCH AND INFORMATION SYSTEMS
MONTANA DEPARTMENT OF INTERGOVERNMENTAL RELATIONS

BLAINE COUNTY

3. PERSONAL INCOME

-TABLE 3.3-
PER CAPITA PERSONAL INCOME, RESIDENCE ADJUSTED, IN DOLLARS, 1967 THROUGH 1971

ITEM	1967	1968	1969	1970	1971
PER CAPITA INCOME (DOLLARS)	2429	2520	2881	3292	3488

-TABLE 3.4-
MEDIAN FAMILY INCOME, 1949, 1959, AND 1969

ITEM	1949	1959		1969	
	NUMBER	NUMBER	% CHANGE FROM 1949	NUMBER	% CHANGE FROM 1959
MEDIAN FAMILY INCOME (DOLLARS)	2633	4416	67.7%	6780	53.5%

-TABLE 3.5-
FAMILIES WITH INCOME LESS THAN POVERTY LEVEL, LESS THAN 75% OF POVERTY LEVEL, AND LESS THAN 125% OF POVERTY LEVEL, 1969

ITEM	INCOME LESS THAN POVERTY LEVEL		INCOME LESS THAN 75% OF POVERTY LEVEL		INCOME LESS THAN 125% OF POVERTY LEVEL	
	NUMBER	% OF TOTAL	NUMBER	% OF TOTAL	NUMBER	% OF TOTAL
FAMILIES	395	25.2%	264	16.8%	452	28.8%
UNRELATED INDIVIDUALS	249	43.8%	174	30.6%	312	54.9%
PERSONS	2073	31.4%	1365	20.6%	2397	36.1%

SOURCES: TABLE 3.3 US BUR OF ECON ANALYSIS, REIS (UNPUBLISHED)
TABLE 3.4 US BUR OF THE CENSUS, US CENSUS OF POP: 1950,VOL II, CHAR OF THE POP, PT 26, MONTANA; 1960,1970, VOL I,PT 28
TABLE 3.5 US CENSUS OF POP: 1970, VOL I, CHAR OF THE POP, PT 28, MONTANA

COUNTY PROFILES
DIVISION OF RESEARCH AND INFORMATION SYSTEMS
MONTANA DEPARTMENT OF INTERGOVERNMENTAL RELATIONS

BLAINE COUNTY

3. PERSONAL INCOME

-TABLE 3.6-
NUMBER OF FAMILIES BY INCOME LEVELS, 1959 AND 1969

FAMILY INCOME	NUMBER OF FAMILIES 1959	% OF TOTAL	1969	% OF TOTAL	% CHANGE 1959 TO 1969
ALL FAMILIES	1784	100.0%	1569	100.0%	-12.1%
UNDER $1000	91	5.1%	71	4.5%	-22.0%
$1000 TO $1999	210	11.8%	137	8.7%	-34.8%
$2000 TO $2999	248	13.9%	118	7.5%	-52.4%
$3000 TO $3999	234	13.1%	158	10.1%	-32.5%
$4000 TO $4999	262	14.7%	117	7.5%	-55.3%
$5000 TO $5999	190	10.7%	105	6.7%	-44.7%
$6000 TO $6999	129	7.2%	100	6.4%	-22.5%
$7000 TO $7999	119	6.7%	130	8.3%	9.2%
$8000 TO $8999	81	4.5%	71	4.5%	-12.3%
$9000 TO $9999	53	3.0%	87	5.5%	64.2%
$10000 TO $14999	109	6.1%	305	19.4%	179.8%
$15000 TO $24999	55	3.1%	148	9.4%	169.1%
$25000 AND OVER	3	0.2%	22	1.4%	o33.3%

SOURCES: TABLE 3.6 US BUR OF THE CENSUS, US CENSUS OF POP: 1960, 1970, VOL I, CHAR OF THE POP, PT 28, MONTANA

COUNTY PROFILES
DIVISION OF RESEARCH AND INFORMATION SYSTEMS
MONTANA DEPARTMENT OF INTERGOVERNMENTAL RELATIONS

BLAINE COUNTY

4. HOUSING

-TABLE 4.1-
COUNT OF HOUSING UNITS BY OCCUPANCY AND VACANCY STATUS, 1970

ITEM	OCCUPIED		VACANT				
			FOR RENT		FOR SALE		OTHER
	BY OWNER	BY RENTER	NUMBER	RATE	NUMBER	RATE	NUMBER
HOUSING UNITS	53	661	102	13.4%	13	19.7%	217

-TABLE 4.2-
PERSONS PER ROOM FOR OWNER AND RENTER OCCUPIED UNITS, 1970

PERSONS PER ROOM	TOTAL	OWNER OCCUPIED	RENTER OCCUPIED
1.00 OR LESS	1607	1085	522
1.01 - 1.50	178	113	65
1.51 OR MORE	171	97	74

-TABLE 4.3-
COUNT OF SELECTED RENTER-OCCUPIED UNITS BY MONTHLY RENT IN DOLLARS, 1970

DOLLAR RANGE	TOTAL	WITH PLUMBING FACILITIES	LACKING ONE OR MORE PLUMBING FACILITIES
LESS THAN $40	128	86	42
$40 - $59	245	138	107
$60 - $79	267	135	132
$80 - $99	51	26	25
$100 - $149	22	11	11
$150 - $199	0	0	0
$200 OR MORE	0	0	0

SOURCES: TABLE 4.1 US BUR OF THE CENSUS, US CENSUS OF HOUSING: 1970, FIRST COUNT . JMM COMPUTER TAPES, MONTANA DEPT OF IGR
TABLE 4.2 IBID
TABLE 4.3 IBID

COUNTY PROFILES/HOUSING/4.1,4.2,4.3

APRIL 1974

BLAINE COUNTY

4. HOUSING

-TABLE 4.4-
COUNT OF OWNER-OCCUPIED UNITS FOR WHICH DOLLAR VALUE IS TABULATED, 1970

DOLLAR VALUE	COUNT OF OWNER-OCCUPIED UNITS	
	NUMBER	% OF TOTAL
TOTAL COUNT	705	100.0%
LESS THAN $5000	178	25.2%
$5000 - $9999	229	32.5%
$10000 - $14999	149	21.1%
$15000 - $19999	86	12.2%
$20000 - $24999	33	4.7%
$25000 - $34999	23	3.3%
$35000 - $49999	4	0.6%
$50000 AND OVER	3	0.4%

-TABLE 4.5-
HOUSEHOLDS BY TYPE AND INCOME, 1970

TYPE	LESS THAN $5000	$5000 TO $9999	$10000 TO $14999	$15000 OR MORE
HUSBAND-WIFE FAMILY	443	157	25	85
OTHER FAMILY	444	141	5	15
PRIMARY INDIVIDUAL	265	32	344	0

-TABLE 4.6-
OCCUPIED UNITS BY TYPE AND PLUMBING FACILITIES, 1970

FACILITIES	TOTAL	OWNER		RENTER	
	NUMBER	NUMBER	% OF TOTAL	NUMBER	% OF TOTAL
WITH ALL PLUMBING FACILITIES	1585	1105	69.5%	484	30.5%
LACKING ONE OR MORE PLUMBING FACILITIES	367	190	51.8%	177	48.2%

SOURCES: TABLE 4.4 US BUR OF THE CENSUS, US CENSUS OF HOUSING: 1970, FIRST COUNT SUMM COMPUTER TAPES, MONTANA DEPT OF IGR
TABLE 4.5 IBID
TABLE 4.6 IBID

COUNTY PROFILES
DIVISION OF RESEARCH AND INFORMATION SYSTEMS
MONTANA DEPARTMENT OF INTERGOVERNMENTAL RELATIONS

LATAH COUNTY

5. EDUCATION

-TABLE 5.1-
TOTAL SCHOOL ENROLLMENT, PUBLIC AND NON-PUBLIC, BY COUNTY, 1968-69 THROUGH 1972-73

CLASSIFICATION	1968-69	1969-70	1970-71	1971-72	1972-73
PUBLIC					
ALL GRADES	1914	1923	1950	1927	1889
ELEMENTARY	1388	1370	1389	1393	1362
HIGH SCHOOL	526	553	561	534	527
NON-PUBLIC					
ALL GRADES	169	94	102	101	88
ELEMENTARY	139	64	79	76	60
HIGH SCHOOL	30	30	23	25	28
TOTAL					
ALL GRADES	2083	2017	2052	2028	1977
ELEMENTARY	1527	1434	1468	1469	1422
HIGH SCHOOL	556	583	584	559	555

-TABLE 5.2-
SCHOOL CENSUS DATA BY COUNTY, 1968-69 THROUGH 1972-73

AGES	1968-69	1969-70	1970-71	1971-72	1972-73
TOTAL	3493	3335	3268	3174	3182
UNDER 6	840	768	708	706	702
6 - 20	2653	2567	2560	2468	2480

SOURCES: TABLE 5.1 OFFICE OF THE SUPT OF PUBLIC INSTRUCTION, MONTANA, MONTANA SCHOOL STATISTICS
TABLE 5.2 IBID

COUNTY PROFILES
DIVISION OF RESEARCH AND INFORMATION SYSTEMS
MONTANA DEPARTMENT OF INTERGOVERNMENTAL RELATIONS

BLAINE COUNTY

5. EDUCATION

-TABLE 5.3-
EDUCATIONAL ATTAINMENT BY SEX AGED 25 YEARS OR MORE, 1970

YEARS OF SCHOOL COMPLETED	MALE	FEMALE
ELEMENTARY	418	282
HIGH SCHOOL	506	562
COLLEGE	116	115
MEDIAN SCHOOL YEARS COMPLETED	10.7	12.1
PERCENT HIGH SCHOOL GRADUATES	43.8	54.3

-TABLE 5.4-
MEDIAN SCHOOL YEARS COMPLETED, 1950, 1960 AND 1970

ITEM	1950	1960	1970
MEDIAN SCHOOL YEARS COMPLETED	8.9	10.1	11.8

-TABLE 5.5-
NUMBER OF PUBLIC SCHOOL TEACHERS AND STUDENT-TEACHER RATIOS, 1968-69 THROUGH 1972-1973

ITEM	1968-69	1969-70	1970-71	1971-72	1972-73
NUMBER OF TEACHERS	117	116	111	119	117
STUDENT-TEACHER RATIO	16.4	16.6	17.6	16.2	16.1

SOURCES: TABLE 5.3 US BUR OF THE CENSUS, US CENSUS OF POP: 1970, VOL I, CHAR OF THE POP, PT 28, MONTANA
TABLE 5.4 US BUR OF THE CENSUS, COUNTY AND CITY DATA BOOK, 1952, 1962, 1972
TABLE 5.5 COMPUTED FROM MONTANA SCHOOL STATISTICS

COUNTY PROFILES
DIVISION OF RESEARCH AND INFORMATION SYSTEMS
MONTANA DEPARTMENT OF INTERGOVERNMENTAL RELATIONS

LAKE COUNTY

6. HEALTH AND VITAL STATISTICS

-TABLE 6.1-
BIRTHS, DEATHS, MARRIAGES, AND MARITAL DISSOLUTIONS, 1970 THROUGH 1972

ITEM	1970	1971	1972
BIRTHS	113	140	129
DEATHS	79	73	83
MARRIAGES	65	78	65
MARITAL DISSOLUTIONS	14	11	31

-TABLE 6.2-
BIRTH, DEATH, MARRIAGE AND MARITAL DISSOLUTION RATES, 1970 THROUGH 1972

RATES (PER 1000 POPULATION)	1970	1971	1972
BIRTH	16.80	20.59	19.25
DEATH	11.74	10.74	12.39
MARRIAGE	9.66	11.47	9.70
MARITAL DISSOLUTION	2.08	1.62	4.63

-TABLE 6.3-
MARITAL STATUS OF ALL PERSONS, 14 YEARS OLD AND OLDER, 1970

ITEM	TOTAL	MALE	FEMALE
NEVER MARRIED	1342	840	502
MARRIED	2793	1401	1392
SEPARATED	47	20	27
WIDOWED	363	85	278
DIVORCED	172	97	75

SOURCES: TABLE 6.1 STATE DEPT OF HEALTH & ENVIRONMENTAL SCIENCES, MONTANA VITAL STATISTICS (ANNUAL)
TABLE 6.2 COMPUTED FROM MONTANA VITAL STATISTICS AND POPULATION ESTIMATES (TABLE 1.4)
TABLE 6.3 US BUR OF THE CENSUS, US CENSUS OF POP: 1970, FIRST COUNT SUMM COMPUTER TAPES (PROCESSED) MONTANA DEPT IGR

COUNTY PROFILES
DIVISION OF RESEARCH AND INFORMATION SYSTEMS
MONTANA DEPARTMENT OF INTERGOVERNMENTAL RELATIONS

BLAINE COUNTY

7. AGRICULTURE

-TABLE 7.1-
NUMBER OF FARMS, ACRES AND AVERAGE SIZE, 1969

	TOTAL FARMS	LAND IN FARMS	AVERAGE SIZE OF FARMS	COUNTY AREA	PERCENT OF LAND IN FARMS
COUNTY	562	2260138	4029	2735872	82.6%

-TABLE 7.2-
NUMBER OF FARMS BY TYPE OF PRODUCTS REPORTED, 1969

	CATTLE AND CALVES	HOGS	SHEEP	CHICKENS	MILK COWS	HORSES	CORN	WHEAT
NUMBER	421	90	74	102	111	230	17	314

-TABLE 7.3-
NUMBER OF FARMS BY ECONOMIC CLASS, 1969

	CLASS 1 $40000 & OVER	CLASS 2 $20000 -$39999	CLASS 3 $10000 -$19999	CLASS 4 $5000 -$9999	CLASS 5 $2500 -$4999	CLASS 6 $50- $2499	PART TIME	PART RETIRE	ABNORMAL
NUMBER	77	137	146	83	45	14	37	12	11

SOURCES: TABLE 7.1 US BUR OF THE CENSUS, CENSUS OF AG: 1969 (MONTANA AGRICULTURAL STATISTICS, VOL XIV)
TABLE 7.2 IBID
TABLE 7.3 IBID

COUNTY PROFILES/AGRICULTURE/7.1,7.2,7.3

APRIL 1974

COUNTY PROFILES
DIVISION OF RESEARCH AND INFORMATION SYSTEMS
MONTANA DEPARTMENT OF INTERGOVERNMENTAL RELATIONS

PLAINE COUNTY

7. AGRICULTURE

TABLE 7.4
CASH RECEIPTS FROM SALE OF PRINCIPAL PRODUCTS AND GOVERNMENT PAYMENTS, 1970 AND 1971

YEAR	LIVESTOCK AND PRODUCTS	CROPS	RECEIPTS FROM MARKETING	GOVERNMENT PAYMENTS	ALL CASH RECEIPTS	CASH RECEIPTS PER FARM
1970	10240100	4871500	15111600	1467000	16578600	27863
1971	12246500	4813500	17060000	1427000	18487000	31819

-TABLE 7.5-
ALL CROPS, IRRIGATED AND NOT IRRIGATED, ACRES HARVESTED AND VALUE OF CROP PRODUCTION, 1970 AND 1971

YEAR	IRRIGATED		NOT IRRIGATED	
	ACRES HARVESTED	VALUE OF CROP PRODUCTION	ACRES HARVESTED	VALUE OF CROP PRODUCTION
1970	41900	2419000	162600	4679200
1971	32910	2660100	183400	4836400

SOURCES: TABLE 7.4 MONTANA DEPT OF AG AND US DEPT OF AG, SRS, MONTANA AGRICULTURAL STATISTICS, VOL XIV, CO STATISTICS 1970-1971
TABLE 7.5 IBID

COUNTY PROFILES
DIVISION OF RESEARCH AND INFORMATION SYSTEMS
MONTANA DEPARTMENT OF INTERGOVERNMENTAL RELATIONS

BLAINE COUNTY

8. LAND USE AND GEOGRAPHY

-TABLE 8.1-
LAND USE IN ACRES, 1967

CLASSIFICATION	ACRES	% OF TOTAL
TOTAL LAND AREA	2730880	100.0%
FEDERAL NON-CROPLAND	460344	16.9%
URBAN AND BUILT-UP	16225	0.6%
SMALL WATER AREAS	4140	0.2%
AGRICULTURE	2250171	82.4%
CROPLAND	411512	15.1%
PASTURE	27000	1.0%
RANGE	1756707	64.3%
FOREST	36734	1.3%
OTHER	18218	0.7%

-TABLE 8.2-
LAND IN FARMS BY MAJOR USE, 1969

CLASSIFICATION	ACRES	% OF TOTAL
LAND IN FARMS	2260138	100.0%
CROPLAND	383705	17.0%
HARVESTED	194291	8.6%
PASTURED	27837	1.2%
ALL OTHER	161577	7.1%
WOODLAND	20264	0.9%
ALL OTHER LAND	1856169	82.1%

SOURCES: TABLE 8.1 MONTANA STATE CONSERVATION NEEDS COMMITTEE, MONTANA SOIL AND WATER CONSERVATION NEEDS INVENTORY, 1970
TABLE 8.2 US BUR OF THE CENSUS, CENSUS OF AG: 1969 (MONTANA AGRICULTURAL STATISTICS, VOL XIV)

COUNTY PROFILES
DIVISION OF RESEARCH AND INFORMATION SYSTEMS
MONTANA DEPARTMENT OF INTERGOVERNMENTAL RELATIONS

PLAINS COUNTY
* 8. L A N D U S E A N D G E O G R A P H Y *

-TABLE 8.3-
LAND USE, IRRIGATION, PASTURELAND, RANGELAND, AND CONSERVATION, 1969

	IRRIGATED LAND IN FARMS		FARMS WITH SALE OF PRODUCTS OVER $2500		
	FARMS	ACRES	PASTURE AND RANGELAND	LAND IN STRIP CROPPING	LAND IN SUMMER FALLOW
COUNT	241	46569	1193016	133195	141193

-TABLE 8.4-
PRECIPITATION AND NUMBER OF DAYS BETWEEN FREEZING TEMPERATURES, 1970 AND 1971

	AVERAGE	1970	1971
PRECIPITATION (INCHES)	12.52	13.34	9.34
GROWING SEASON PRECIPITATION	9.25	10.16	5.62
NUMBER OF DAYS IN GROWING SEASON	119	122	123

SOURCES: TABLE 8.3 US BUR OF THE CENSUS, CENSUS OF AG: 1969 (MONTANA AGRICULTURAL STATISTICS, VOL XIV)
TABLE 8.4 MONTANA DEPT OF AG AND US DEPT OF AG, SRS, MONTANA AGRICULTURAL STATISTICS, VOL XIV, CO STATISTICS 1970 19

COUNTY PROFILES
DIVISION OF RESEARCH AND INFORMATION SYSTEMS
MONTANA DEPARTMENT OF INTERGOVERNMENTAL RELATIONS



BROADWATER COUNTY

BROADWATER COUNTY
population 2,526

DATE OF ORGANIZATION: March 1, 1897

GEOGRAPHICAL LOCATION: Southwestern Montana

CONGRESSIONAL DISTRICT: 1

PLANNING DISTRICT: 8

LAND AREA: 1,193 square miles

CLASS OF COUNTY: 6

ASSESSED VALUATION (1973-74): $19,102,585

TAXABLE VALUATION (1973-74): $ 5,466,891

COUNTY SEAT: Townsend, population 1,371

OTHER INCORPORATED PLACES:

None

SPECIAL NOTES:

PUBLIC USE AIRPORTS: 2

ROADS AND STREETS (1972):
Rural Mileage 915.06
Municipal Mileage 10.49

NEWSPAPERS:
Daily
Weekly 1

BROADCAST STATIONS:
Radio
TV

BANKS: 1

LIBRARIES:
Public 1
Institutional and Special
School 2

HOSPITALS: 1

RESEARCH & INFORMATION SYSTEMS DIVISION
INTERGOVERNMENTAL RELATIONS
STATE of MONTANA
CAPITOL STATION

COUNTY PROFILES
DIVISION OF RESEARCH AND INFORMATION SYSTEMS
MONTANA DEPARTMENT OF INTERGOVERNMENTAL RELATIONS

BROADWATER COUNTY

1. POPULATION

-TABLE 1.1-
URBAN AND RURAL CLASSIFICATION, 1960 AND 1970

ITEM	1960 NUMBER	1960 % OF TOTAL	1970 NUMBER	1970 % OF TOTAL	% CHANGE 1960 TO 1970
URBAN	0	0.0%	0	0.0%	-- --
RURAL	2804	100.0%	2526	100.0%	-9.9%
RURAL FARM	803	28.6%	433	17.1%	-46.1%
RURAL NON-FARM	2001	71.4%	2093	82.9%	4.6%

-TABLE 1.2-
RACE CLASSIFICATION, 1960 AND 1970

ITEM	1960 NUMBER	1960 % OF TOTAL	1970 NUMBER	1970 % OF TOTAL	% CHANGE 1960 TO 1970
WHITE	2803	100.0%	2503	99.1%	-10.7%
NON-WHITE	1	0.0%	23	0.9%	2200.0%
INDIAN	0	0.0%	22	0.9%	-- --
OTHER NON-WHITE	1	0.0%	1	0.0%	0.0%

-TABLE 1.3-
TOTAL POPULATION BY SEX, 1940, 1950, 1960, AND 1970

SEX	1940 NUMBER	1950 NUMBER	1950 % CHANGE FROM 1940	1960 NUMBER	1960 % CHANGE FROM 1950	1970 NUMBER	1970 % CHANGE FROM 1960
MALE	1921	1555	-19.1%	1509	-3.0%	1278	-15.3%
FEMALE	1530	1367	-10.7%	1295	-5.3%	1248	-3.6%
TOTAL	3451	2922	-15.3%	2804	-4.0%	2526	-9.9%

SOURCES: TABLE 1.1 US BUR OF THE CENSUS, US CENSUS OF POP: 1960, 1970, VOL I, CHAR OF THE POP, PT 28, MONTANA
TABLE 1.2 IBID
TABLE 1.3 US CENSUS OF POP: 1940, 1950, VOL II, CHAR OF THE POP; 1960, 1970, VOL I, CHAR OF THE POP, PT 28, MONTANA

APRIL 1974

COUNTY PROFILES/POPULATION/1.1,1.2,1.3

COUNTY PROFILES
DIVISION OF RESEARCH AND INFORMATION SYSTEMS
MONTANA DEPARTMENT OF INTERGOVERNMENTAL RELATIONS

BROADWATER COUNTY
* 1. POPULATION *

-TABLE 1.4-
TOTAL POPULATION, ESTIMATES FOR 1971,1972 AND 1973

1971		1972		1973	
NUMBER	% CHANGE FROM 1970	NUMBER	% CHANGE FROM 1971	NUMBER	% CHANGE FROM 1972
2600	2.9%	2600	0.0%	2700	3.8%

-TABLE 1.5-
TOTAL POPULATION, PROJECTED TO 1975 AND 1980, UNDER 4 ALTERNATIVE MIGRATION ASSUMPTIONS

CONTINUED 1960-1970 MIGRATION TRENDS TO 1980		NO NET MIGRATION FROM 1970 TO 1980		50% ~~DECREASE~~ INCREASE IN 1960-1970 MIGRATION TRENDS FROM 1970 TO 1980		50% ~~INCREASE~~ DECREASE IN 1960-1970 MIGRATION TRENDS FROM 1970 TO 1980	
1975	1980	1975	1980	1975	1980	1975	1980
2431	2260	2623	2773	2541	2550	2320	1970

-TABLE 1.6-
NET MIGRATION, 1950 TO 1960, AND 1960 TO 1970

NET MIGRATION 1950 TO 1960	NET MIGRATION 1960 TO 1970	% CHANGE BETWEEN DECENNIA
-515	-445	13.6%

SOURCES: TABLE 1.4 US BUR OF THE CENSUS, CURRENT POP REPORTS, SERIES P-26, NOS 19, 53
TABLE 1.5 MONTANA DEPT OF IGR, DIV OF RESEARCH & INFORMATION SYS, MONTANA POP PROJECTIONS (UNPUBLISHED)
TABLE 1.6 US BUR OF THE CENSUS, COUNTY AND CITY DATA BOOK, 1967, 1972

APRIL 1974

COUNTY PROFILES/POPULATION/1.4,1.5,1.6

COUNTY PROFILES
DIVISION OF RESEARCH AND INFORMATION SYSTEMS
MONTANA DEPARTMENT OF INTERGOVERNMENTAL RELATIONS

BROADWATER COUNTY

2. EMPLOYMENT

TABLE 2.1-
EMPLOYMENT STATUS BY SEX, SIXTEEN YEARS OLD AND OVER, 1970

	TOTAL	MALE		FEMALE	
STATUS	NUMBER	NUMBER	% OF TOTAL	NUMBER	% OF TOTAL
COUNT	1703	873	51.3%	830	48.7%
LABOR FORCE	920	623	67.7%	297	32.3%
CIVILIAN LABOR FORCE	920	623	67.7%	297	32.3%
EMPLOYED	887	608	68.5%	279	31.5%
UNEMPLOYED	33	15	45.5%	18	54.5%
NOT IN LABOR FORCE	783	250	31.9%	533	68.1%
ENROLLED IN SCHOOL	98	58	59.2%	40	40.8%

-TABLE 2.2-
EMPLOYMENT STATUS BY SEX, FOURTEEN YEARS OLD AND OVER, 1960

	TOTAL	MALE		FEMALE	
STATUS	NUMBER	NUMBER	% OF TOTAL	NUMBER	% OF TOTAL
COUNT	1899	1017	53.6%	882	46.4%
LABOR FORCE	1003	766	76.4%	237	23.6%
CIVILIAN LABOR FORCE	999	762	76.3%	237	23.7%
EMPLOYED	969	736	76.0%	233	24.0%
UNEMPLOYED	30	26	86.7%	4	13.3%
NOT IN LABOR FORCE	896	251	28.0%	645	72.0%
ENROLLED IN SCHOOL	248	96	38.7%	152	61.3%

SOURCES: TABLE 2.1 US BUR OF THE CENSUS, US CENSUS OF POP: 1970, VOL I, CHAR OF THE POP, PT 28, MONTANA
TABLE 2.2 US CENSUS OF POP: 1960, VOL I, CHAR OF THE POP,PT 28, MONTANA

COUNTY PROFILES
DIVISION OF RESEARCH AND INFORMATION SYSTEMS
MONTANA DEPARTMENT OF INTERGOVERNMENTAL RELATIONS

BROADWATER COUNTY

2. EMPLOYMENT

-TABLE 2.3-
EMPLOYMENT BY TYPE AND BROAD INDUSTRIAL SOURCES, FULL AND PART TIME WAGE AND SALARY EMPLOYMENT, PLUS THE NUMBER OF PROPRIETORS, 1967 THROUGH 1971

CLASSIFICATION	1967	1968	1969	1970	1971
TOTAL EMPLOYMENT	1071	1059	1052	1062	1111
NUMBER OF PROPRIETORS	373	371	396	402	398
FARM	242	241	240	239	234
NON-FARM	131	130	156	163	164
WAGE AND SALARY EMPLOYMENT	698	688	656	660	713
FARM	212	182	179	178	196
NON-FARM	486	506	477	482	517
GOVERNMENT	157	162	157	160	166
TOTAL FEDERAL	27	32	28	24	24
FEDERAL CIVILIAN	23	28	24	20	20
MILITARY	4	4	4	4	4
STATE AND LOCAL	130	130	129	136	142
PRIVATE NON-FARM	329	344	320	322	351
MANUFACTURING	64	68	65	69	94
MINING	9	5	WITHHELD	WITHHELD	WITHHELD
CONSTRUCTION	11	9	5	8	11
TRANSP,COMM,PUB UTIL	19	18	18	17	15
TRADE	134	134	118	123	125
FINANCE,INSUR,REAL ESTATE	9	10	10	WITHHELD	WITHHELD
SERVICES	83	100	95	84	84
OTHER	0	0	WITHHELD	0	0

SOURCES: TABLE 2.3 US BUR OF ECON ANALYSIS, REIS (UNPUBLISHED)

COUNTY PROFILES
DIVISION OF RESEARCH AND INFORMATION SYSTEMS
MONTANA DEPARTMENT OF INTERGOVERNMENTAL RELATIONS

BROADWATER COUNTY

2. EMPLOYMENT

-TABLE 2.4-
EMPLOYMENT BY TYPE AND BROAD INDUSTRIAL SOURCES, FULL AND PART TIME WAGE AND SALARY EMPLOYMENT, PLUS THE NUMBER OF PROPRIETORS, 1967 THROUGH 1971, AS A PERCENT OF TOTAL EMPLOYMENT

CLASSIFICATION	1967	1968	1969	1970	1971
TOTAL EMPLOYMENT	100.0%	100.0%	100.0%	100.0%	100.0%
NUMBER OF PROPRIETORS	34.8%	35.0%	37.6%	37.9%	35.8%
FARM	22.6%	22.8%	22.8%	22.5%	21.1%
NON-FARM	12.2%	12.3%	14.8%	15.3%	14.8%
WAGE AND SALARY EMPLOYMENT	65.2%	65.0%	62.4%	62.1%	64.2%
FARM	19.8%	17.2%	17.0%	16.8%	17.6%
NON-FARM	45.4%	47.8%	45.3%	45.4%	46.5%
GOVERNMENT	14.7%	15.3%	14.9%	15.1%	14.9%
TOTAL FEDERAL	2.5%	3.0%	2.7%	2.3%	2.2%
FEDERAL CIVILIAN	2.1%	2.6%	2.3%	1.9%	1.8%
MILITARY	0.4%	0.4%	0.4%	0.4%	0.4%
STATE AND LOCAL	12.1%	12.3%	12.3%	12.8%	12.8%
PRIVATE NON-FARM	30.7%	32.5%	30.4%	30.3%	31.6%
MANUFACTURING	6.0%	6.4%	6.6%	6.5%	8.5%
MINING	0.8%	0.5%	0.0%	0.0%	0.0%
CONSTRUCTION	1.0%	0.8%	0.5%	0.8%	1.0%
TRANSP,COMM,PUB UTIL	1.8%	1.7%	1.7%	1.6%	1.4%
TRADE	12.5%	12.7%	11.2%	11.6%	11.3%
FINANCE,INSUR,REAL ESTATE	0.8%	0.9%	1.0%	0.0%	0.0%
SERVICES	7.7%	9.4%	9.0%	7.9%	7.6%
OTHER	0.0%	0.0%	0.0%	0.0%	0.0%

SOURCES: TABLE 2.4 US BUR OF ECON ANALYSIS, REIS (UNPUBLISHED)

COUNTY PROFILES
DIVISION OF RESEARCH AND INFORMATION SYSTEMS
MONTANA DEPARTMENT OF INTERGOVERNMENTAL RELATIONS

BROADWATER COUNTY

2. EMPLOYMENT

-TABLE 2.5-
EMPLOYMENT BY OCCUPATION, BY SEX, 16 YEARS OLD AND OVER, 1970

OCCUPATION	TOTAL	MALE		FEMALE	
	NUMBER	NUMBER	% OF TOTAL	NUMBER	% OF TOTAL
TOTAL EMPLOYED	887	608	68.5%	279	31.5%
PROFESSIONAL AND TECHNICAL	155	101	65.2%	54	34.8%
MANAGERS AND ADMINISTRATORS (NON-FARM)	102	79	77.5%	23	22.5%
SALES WORKERS	26	6	23.1%	20	76.9%
CLERICAL	110	15	13.6%	95	86.4%
CRAFTSMEN AND FOREMEN	77	74	96.1%	3	3.9%
OPERATIVES	49	45	91.8%	4	8.2%
LABORERS (NON-FARM)	44	41	93.2%	3	6.8%
FARMERS AND FARM MANAGERS	135	135	100.0%	0	0.0%
FARM LABORERS AND FOREMEN	99	85	85.9%	14	14.1%
SERVICE WORKERS	84	27	32.1%	57	67.9%
PRIVATE HOUSEHOLD WORKERS	6	0	0.0%	6	100.0%

SOURCES: TABLE 2.5 US BUR OF THE CENSUS, US CENSUS OF POP: 1970, VOL I, CHAR OF THE POP, PT 28, MONTANA

COUNTY PROFILES
DIVISION OF RESEARCH AND INFORMATION SYSTEMS
MONTANA DEPARTMENT OF INTERGOVERNMENTAL RELATIONS

BROADWATER COUNTY

2. EMPLOYMENT

-TABLE 2.6-
EMPLOYMENT BY OCCUPATION, BY SEX, TOTAL EMPLOYED, 1960

OCCUPATION	TOTAL	MALE		FEMALE	
	NUMBER	NUMBER	% OF TOTAL	NUMBER	% OF TOTAL
TOTAL EMPLOYED	969	736	76.0%	233	24.0%
PROFESSIONAL AND TECHNICAL	98	55	56.1%	43	43.9%
MANAGERS AND ADMINISTRATORS (NON-FARM)	65	57	87.7%	8	12.3%
SALES WORKERS	46	21	45.7%	25	54.3%
CLERICAL	74	12	16.2%	62	83.8%
CRAFTSMEN AND FOREMEN	125	125	100.0%	0	0.0%
OPERATIVES	96	78	81.3%	18	18.8%
LABORERS (NON-FARM)	43	43	100.0%	0	0.0%
FARMERS AND FARM MANAGERS	149	142	95.3%	7	4.7%
FARM LABORERS AND FOREMEN	167	163	97.6%	4	2.4%
SERVICE WORKERS	93	36	38.7%	57	61.3%
PRIVATE HOUSEHOLD WORKERS	9	0	0.0%	9	100.0%

SOURCES: TABLE 2.6 US BUR OF THE CENSUS, US CENSUS OF POP: 1960, VOL I, CHAR OF THE POP, PT 28, MONTANA

COUNTY PROFILES
DIVISION OF RESEARCH AND INFORMATION SYSTEMS
MONTANA DEPARTMENT OF INTERGOVERNMENTAL RELATIONS

[illegible] COUNTY

* 3. P E R S O N A L I N C O M E *

-TABLE 3.1-
PERSONAL INCOME BY MAJOR SOURCES AND EARNINGS BY BROAD INDUSTRIAL SECTOR IN THOUSANDS OF DOLLARS, 1967 THROUGH 1971

CLASSIFICATION	1967	1968	1969	1970	1971
TOTAL PERSONAL INCOME	6126	6560	6973	7782	8399
TOTAL WAGE AND SALARY DISBURSEMENTS	2503	2624	2740	2889	3376
OTHER LABOR INCOME	82	91	99	120	151
PROPRIETORS INCOME	2013	2162	2307	2645	2571
FARM PROPRIETORS INCOME	1416	1636	1804	2153	2050
NON-FARM PROPRIETORS INCOME	597	526	503	492	521
PROPERTY INCOME	1008	1107	1209	1341	1418
TRANSFER PAYMENTS	707	769	835	1027	1157
LESS: PERSONAL CONTR FOR SOCIAL INS	187	193	217	240	274
TOTAL EARNINGS	4598	4877	5146	5654	6098
FARM EARNINGS	2088	2225	2455	2819	2818
NON-FARM EARNINGS	2510	2652	2691	2835	3280
GOVERNMENT EARNINGS	688	776	797	826	940
TOTAL FEDERAL	213	261	253	236	267
FEDERL CIVIALIAN	159	205	191	170	196
MILITARY	54	56	62	66	71
STATE AND LOCAL	475	515	544	590	673
PRIVATE NON-FARM EARNINGS	1822	1876	1894	2009	2340
MANUFACTURING	306	337	373	364	553
MINING	57	24	WITHHELD	WITHHELD	WITHHELD
CONTRACT CONSTRUCTION	100	78	63	70	80
TRANS, COMM, AND PUB UTILITIES	139	149	160	167	158
WHOLESALE AND RETAIL TRADE	746	793	769	828	905
FINANCE, INS, REAL ESTATE	66	76	76	WITHHELD	WITHHELD
SERVICES	375	388	401	448	508
OTHER	33	31	WITHHELD	33	34

SOURCES: TABLE 3.1 US BUR OF ECON ANALYSIS, REIS (UNPUBLISHED)

COUNTY PROFILES
DIVISION OF RESEARCH AND INFORMATION SYSTEMS
MONTANA DEPARTMENT OF INTERGOVERNMENTAL RELATIONS

BROADWATER COUNTY

3. PERSONAL INCOME

-TABLE 3.2-
PERSONAL INCOME BY MAJOR SOURCES AS A PERCENT OF TOTAL PERSONAL INCOME, AND EARNINGS BY BROAD INDUSTRIAL SECTOR AS A PERCENT OF TOTAL EARNINGS, 1967 THROUGH 1971

CLASSIFICATION	1967	1968	1969	1970	1971
TOTAL PERSONAL INCOME	100.0%	100.0%	100.0%	100.0%	100.0%
TOTAL WAGE AND SALARY DISBURSEMENTS	40.9%	40.0%	39.3%	37.1%	40.2%
OTHER LABOR INCOME	1.3%	1.4%	1.4%	1.5%	1.8%
PROPRIETORS INCOME	32.9%	33.0%	33.1%	34.0%	30.6%
FARM PROPRIETORS INCOME	23.1%	24.9%	25.9%	27.7%	24.4%
NON-FARM PROPRIETORS INCOME	9.7%	8.0%	7.2%	6.3%	6.2%
PROPERTY INCOME	16.5%	16.9%	17.3%	17.2%	16.9%
TRANSFER PAYMENTS	11.5%	11.7%	12.0%	13.2%	13.8%
LESS: PERSONAL CONTR FOR SOCIAL INS	3.1%	2.9%	3.1%	3.1%	3.3%
TOTAL EARNINGS	100.0%	100.0%	100.0%	100.0%	100.0%
FARM EARNINGS	45.4%	45.6%	47.7%	49.9%	46.2%
NON-FARM EARNINGS	54.6%	54.4%	52.3%	50.1%	53.8%
GOVERNMENT EARNINGS	15.0%	15.9%	15.5%	14.6%	15.4%
TOTAL FEDERAL	4.6%	5.4%	4.9%	4.2%	4.4%
FEDERL CIVIALIAN	3.5%	4.2%	3.7%	3.0%	3.2%
MILITARY	1.2%	1.1%	1.2%	1.2%	1.2%
STATE AND LOCAL	10.3%	10.6%	10.6%	10.4%	11.0%
PRIVATE NON-FARM EARNINGS	39.6%	38.5%	36.8%	35.5%	38.4%
MANUFACTURING	6.7%	6.9%	7.2%	6.4%	9.1%
MINING	1.2%	0.5%	0.0%	0.0%	0.0%
CONTRACT CONSTRUCTION	2.2%	1.6%	1.2%	1.2%	1.3%
TRANS, COMM, AND PUB UTILITIES	3.0%	3.1%	3.1%	3.0%	2.6%
WHOLESALE AND RETAIL TRADE	16.2%	16.3%	14.9%	14.6%	14.8%
FINANCE, INS, REAL ESTATE	1.4%	1.6%	1.5%	0.0%	0.0%
SERVICES	8.2%	8.0%	7.8%	7.9%	8.3%
OTHER	0.7%	0.6%	0.0%	0.6%	0.6%

SOURCES: TABLE 3.2 US BUR OF ECON ANALYSIS, REIS (UNPUBLISHED)

COUNTY PROFILES
DIVISION OF RESEARCH AND INFORMATION SYSTEMS
MONTANA DEPARTMENT OF INTERGOVERNMENTAL RELATIONS

[illegible] COUNTY

3. PERSONAL INCOME

-TABLE 3.3-
PER CAPITA PERSONAL INCOME, RESIDENCE ADJUSTED, IN DOLLARS, 1967 THROUGH 1971

ITEM	1967	1968	1969	1970	1971
PER CAPITA INCOME (DOLLARS)	2436	2579	2808	3159	3323

-TABLE 3.4-
MEDIAN FAMILY INCOME, 1949, 1959, AND 1969

ITEM	1949	1959		1969	
	NUMBER	NUMBER	% CHANGE FROM 1949	NUMBER	% CHANGE FROM 1959
MEDIAN FAMILY INCOME (DOLLARS)	2917	3988	36.7%	7038	76.5%

-TABLE 3.5-
FAMILIES WITH INCOME LESS THAN POVERTY LEVEL, LESS THAN 75% OF POVERTY LEVEL, AND LESS THAN 125% OF POVERTY LEVEL, 1969

ITEM	INCOME LESS THAN POVERTY LEVEL		INCOME LESS THAN 75% OF POVERTY LEVEL		INCOME LESS THAN 125% OF POVERTY LEVEL	
	NUMBER	% OF TOTAL	NUMBER	% OF TOTAL	NUMBER	% OF TOTAL
FAMILIES	147	22.6%	111	17.1%	176	27.1%
UNRELATED INDIVIDUALS	69	38.8%	62	34.8%	100	56.2%
PERSONS	579	23.1%	451	18.0%	742	29.6%

SOURCES: TABLE 3.3 US BUR OF ECON ANALYSIS, REIS (UNPUBLISHED)
TABLE 3.4 US BUR OF THE CENSUS, US CENSUS OF POP: 1950,VOL II, CHAR OF THE POP, PT 26, MONTANA; 1960,1970, VOL I,PT 28
TABLE 3.5 US CENSUS OF POP: 1970, VOL I, CHAR OF THE POP, PT 28, MONTANA

COUNTY PROFILES
DIVISION OF RESEARCH AND INFORMATION SYSTEMS
MONTANA DEPARTMENT OF INTERGOVERNMENTAL RELATIONS

BROADWATER COUNTY

3. PERSONAL INCOME

-TABLE 3.6-
NUMBER OF FAMILIES BY INCOME LEVELS, 1959 AND 1969

FAMILY INCOME	NUMBER OF FAMILIES 1959	% OF TOTAL	1969	% OF TOTAL	% CHANGE 1959 TO 1969
ALL FAMILIES	691	100.0%	650	100.0%	-5.9%
UNDER $1000	47	6.8%	39	6.0%	-17.0%
$1000 TO $1999	76	11.0%	51	7.8%	-32.9%
$2000 TO $2999	103	14.9%	48	7.4%	-53.4%
$3000 TO $3999	121	17.5%	44	6.8%	-63.6%
$4000 TO $4999	106	15.3%	50	7.7%	-52.8%
$5000 TO $5999	86	12.4%	47	7.2%	-45.3%
$6000 TO $6999	55	8.0%	43	6.6%	-21.8%
$7000 TO $7999	23	3.3%	78	12.0%	239.1%
$8000 TO $8999	9	1.3%	37	5.7%	311.1%
$9000 TO $9999	18	2.6%	31	4.8%	72.2%
$10000 TO $14999	24	3.5%	123	18.9%	412.5%
$15000 TO $24999	18	2.6%	42	6.5%	133.3%
$25000 AND OVER	5	0.7%	17	2.6%	240.0%

SOURCES: TABLE 3.6 US BUR OF THE CENSUS, US CENSUS OF POP: 1960, 1970, VOL I, CHAR OF THE POP, PT 28, MONTANA

COUNTY PROFILES
DIVISION OF RESEARCH AND INFORMATICS SYSTEMS
MONTANA DEPARTMENT OF INTERGOVERNMENTAL RELATIONS

[redacted] - County

* 4. H O U S I N G *

-TABLE 4.1-
COUNT OF HOUSING UNITS BY OCCUPANCY AND VACANCY STATUS, 1970

ITEM	OCCUPIED		VACANT				
			FOR RENT		FOR SALE		OTHER
	BY OWNER	BY RENTER	NUMBER	RATE	NUMBER	RATE	NUMBER
HOUSING UNITS	11	226	19	7.8%	10	47.6%	87

-TABLE 4.2-
PERSONS PER ROOM FOR OWNER AND RENTER OCCUPIED UNITS, 1970

PERSONS PER ROOM	TOTAL	OWNER OCCUPIED	RENTER OCCUPIED
1.00 OR LESS	698	506	192
1.01 - 1.50	80	51	29
1.51 OR MORE	17	12	5

-TABLE 4.3-
COUNT OF SELECTED RENTER-OCCUPIED UNITS BY MONTHLY RENT IN DOLLARS, 1970

DOLLAR RANGE	TOTAL	WITH PLUMBING FACILITIES	LACKING ONE OR MORE PLUMBING FACILITIES
LESS THAN $40	64	36	28
$40 - $59	73	37	36
$60 - $79	79	40	39
$80 - $99	20	10	10
$100 - $149	4	2	2
$150 - $199	0	0	0
$200 OR MORE	0	0	0

SOURCES: TABLE 4.1 US BUR OF THE CENSUS, US CENSUS OF HOUSING: 1970, FIRST COUNT SUMM COMPUTER TAPES, MONTANA DEPT OF IGR
TABLE 4.2 IBID
TABLE 4.3 IBID

COUNTY PROFILES
DIVISION OF RESEARCH AND INFORMATION SYSTEMS
MONTANA DEPARTMENT OF INTERGOVERNMENTAL RELATIONS

BROADWATER COUNTY

4. HOUSING

-TABLE 4.4-
COUNT OF OWNER-OCCUPIED UNITS FOR WHICH DOLLAR VALUE IS TABULATED, 1970

DOLLAR VALUE	COUNT OF OWNER-OCCUPIED UNITS NUMBER	% OF TOTAL
TOTAL COUNT	311	100.0%
LESS THAN $5000	60	19.3%
$5000 - $9999	104	33.4%
$10000 - $14999	73	23.5%
$15000 - $19999	56	18.0%
$20000 - $24999	13	4.2%
$25000 - $34999	5	1.6%
$35000 - $49999	0	0.0%
$50000 AND OVER	0	0.0%

-TABLE 4.5-
HOUSEHOLDS BY TYPE AND INCOME, 1970

TYPE	LESS THAN $5000	$5000 TO $9999	$10000 TO $14999	$15000 OR MORE
HUSBAND-WIFE FAMILY	185	61	11	42
OTHER FAMILY	224	34	0	7
PRIMARY INDIVIDUAL	113	18	100	0

-TABLE 4.6-
OCCUPIED UNITS BY TYPE AND PLUMBING FACILITIES, 1970

FACILITIES	TOTAL NUMBER	OWNER NUMBER	OWNER % OF TOTAL	RENTER NUMBER	RENTER % OF TOTAL
WITH ALL PLUMBING FACILITIES	729	528	72.4%	201	27.6%
LACKING ONE OR MORE PLUMBING FACILITIES	66	41	62.1%	25	37.9%

SOURCES: TABLE 4.4 US BUR OF THE CENSUS, US CENSUS OF HOUSING: 1970, FIRST COUNT SUMM COMPUTER TAPES, MONTANA DEPT OF IGR
TABLE 4.5 IBID
TABLE 4.6 IBID

COUNTY PROFILES
DIVISION OF RESEARCH AND INFORMATION SYSTEMS
MONTANA DEPARTMENT OF INTERGOVERNMENTAL RELATIONS

PROGRAM AREA: EDUCATION

5. EDUCATION

-TABLE 5.1-

TOTAL SCHOOL ENROLLMENT, PUBLIC AND NON-PUBLIC, BY COUNTY, 1968-69 THROUGH 1972-73

CLASSIFICATION	1968-69	1969-70	1970-71	1971-72	1972-73
PUBLIC					
ALL GRADES	686	696	697	687	686
ELEMENTARY	475	477	483	459	453
HIGH SCHOOL	211	219	214	228	233
NON-PUBLIC					
ALL GRADES	0	0	0	0	0
ELEMENTARY	0	0	0	0	0
HIGH SCHOOL	0	0	0	0	0
TOTAL					
ALL GRADES	686	696	697	687	686
ELEMENTARY	475	477	483	459	453
HIGH SCHOOL	211	219	214	228	233

-TABLE 5.2-

SCHOOL CENSUS DATA BY COUNTY, 1968-69 THROUGH 1972-73

AGES	1968-69	1969-70	1970-71	1971-72	1972-73
TOTAL	1077	1098	1106	1070	1099
UNDER 6	221	229	220	203	216
6 - 20	856	869	886	867	883

SOURCES: TABLE 5.1 OFFICE OF THE SUPT OF PUBLIC INSTRUCTION, MONTANA, MONTANA SCHOOL STATISTICS
TABLE 5.2 IBID

APRIL 1974

COUNTY PROFILES
DIVISION OF RESEARCH AND INFORMATION SYSTEMS
MONTANA DEPARTMENT OF INTERGOVERNMENTAL RELATIONS

BROADWATER COUNTY

5. EDUCATION

-TABLE 5.3-
EDUCATIONAL ATTAINMENT BY SEX AGED 25 YEARS OR MORE, 1970

YEARS OF SCHOOL COMPLETED	MALE	FEMALE
ELEMENTARY	194	72
HIGH SCHOOL	242	264
COLLEGE	92	96
MEDIAN SCHOOL YEARS COMPLETED	12.1	12.5
PERCENT HIGH SCHOOL GRADUATES	52.3	68.0

-TABLE 5.4-
MEDIAN SCHOOL YEARS COMPLETED, 1950, 1960 AND 1970

ITEM	1950	1960	1970
MEDIAN SCHOOL YEARS COMPLETED	9.8	11.2	12.3

-TABLE 5.5-
NUMBER OF PUBLIC SCHOOL TEACHERS AND STUDENT-TEACHER RATIOS, 1968-69 THROUGH 1972-1973

ITEM	1968-69	1969-70	1970-71	1971-72	1972-73
NUMBER OF TEACHERS	32	31	33	33	33
STUDENT-TEACHER RATIO	21.4	22.5	21.1	20.8	20.8

SOURCES: TABLE 5.3 US BUR OF THE CENSUS, US CENSUS OF POP: 1970, VOL I, CHAR OF THE POP, PT 28, MONTANA
TABLE 5.4 US BUR OF THE CENSUS, COUNTY AND CITY DATA BOOK, 1952, 1962, 1972
TABLE 5.5 COMPUTED FROM MONTANA SCHOOL STATISTICS

COUNTY PROFILES
DIVISION OF RESEARCH AND INFORMATION SYSTEMS
MONTANA DEPARTMENT OF INTERGOVERNMENTAL RELATIONS

BROADWATER COUNTY

6. HEALTH AND VITAL STATISTICS

-TABLE 6.1-
BIRTHS, DEATHS, MARRIAGES, AND MARITAL DISSOLUTIONS, 1970 THROUGH 1972

ITEM	1970	1971	1972
BIRTHS	47	43	47
DEATHS	24	20	28
MARRIAGES	21	30	24
MARITAL DISSOLUTIONS	28	26	39

-TABLE 6.2-
BIRTH, DEATH, MARRIAGE AND MARITAL DISSOLUTION RATES, 1970 THROUGH 1972

RATES (PER 1000 POPULATION)	1970	1971	1972
BIRTH	18.61	16.54	18.08
DEATH	9.50	7.69	10.77
MARRIAGE	8.31	11.54	9.23
MARITAL DISSOLUTION	11.08	10.00	15.00

-TABLE 6.3-
MARITAL STATUS OF ALL PERSONS, 14 YEARS OLD AND OLDER, 1970

ITEM	TOTAL	MALE	FEMALE
NEVER MARRIED	446	280	166
MARRIED	1168	585	583
SEPARATED	11	4	7
WIDOWED	135	31	104
DIVORCED	71	49	22

SOURCES: TABLE 6.1 STATE DEPT OF HEALTH & ENVIRONMENTAL SCIENCES, MONTANA VITAL STATISTICS (ANNUAL)
TABLE 6.2 COMPUTED FROM MONTANA VITAL STATISTICS AND POPULATION ESTIMATES (TABLE 1.4)
TABLE 6.3 US BUR OF THE CENSUS, US CENSUS OF POP: 1970, FIRST COUNT SUMM COMPUTER TAPES (PROCESSED) MONTANA DEPT IGR

COUNTY PROFILES
DIVISION OF RESEARCH AND INFORMATION SYSTEMS
MONTANA DEPARTMENT OF INTERGOVERNMENTAL RELATIONS

BROADWATER COUNTY

7. AGRICULTURE

-TABLE 7.1-
NUMBER OF FARMS, ACRES AND AVERAGE SIZE, 1969

	TOTAL FARMS	LAND IN FARMS	AVERAGE SIZE OF FARMS	COUNTY AREA	PERCENT OF LAND IN FARMS
COUNTY	207	494321	2388	763712	64.7%

-TABLE 7.2-
NUMBER OF FARMS BY TYPE OF PRODUCTS REPORTED, 1969

	CATTLE AND CALVES	HOGS	SHEEP	CHICKENS	MILK COWS	HORSES	CORN	WHEAT
NUMBER	158	29	23	37	46	99	8	114

-TABLE 7.3-
NUMBER OF FARMS BY ECONOMIC CLASS, 1969

	CLASS 1 $40000 & OVER	CLASS 2 $20000 -$39999	CLASS 3 $10000 -$19999	CLASS 4 $5000 -$9999	CLASS 5 $2500 -$4999	CLASS 6 $50- $2499	PART TIME	PART RETIRE	ABNORMAL
NUMBER	36	49	38	23	20	4	27	10	0

SOURCES: TABLE 7.1 US BUR OF THE CENSUS, CENSUS OF AG: 1969 (MONTANA AGRICULTURAL STATISTICS, VOL XIV)
TABLE 7.2 IBID
TABLE 7.3 IBID

COUNTY PROFILES
DIVISION OF RESEARCH AND INFORMATION SYSTEMS
MONTANA DEPARTMENT OF INTERGOVERNMENTAL RELATIONS

BROADWATER COUNTY

7. AGRICULTURE

TABLE 7.4
CASH RECEIPTS FROM SALE OF PRINCIPAL PRODUCTS AND GOVERNMENT PAYMENTS, 1970 AND 1971

YEAR	LIVESTOCK AND PRODUCTS	CROPS	RECEIPTS FROM MARKETING	GOVERNMENT PAYMENTS	ALL CASH RECEIPTS	CASH RECEIPTS PER FARM
1970	3578900	1981000	5559900	626000	6185900	28246
1971	5116200	1998000	7114200	534000	7648200	35739

-TABLE 7.5-
ALL CROPS, IRRIGATED AND NOT IRRIGATED, ACRES HARVESTED AND VALUE OF CROP PRODUCTION, 1970 AND 1971

YEAR	IRRIGATED		NOT IRRIGATED	
	ACRES HARVESTED	VALUE OF CROP PRODUCTION	ACRES HARVESTED	VALUE OF CROP PRODUCTION
1970	33200	2755700	31800	761500
1971	29210	265150C	41100	1060500

SOURCES: TABLE 7.4 MONTANA DEPT OF AG AND US DEPT OF AG, SRS, MONTANA AGRICULTURAL STATISTICS, VOL XIV, CO STATISTICS 1970-1971
TABLE 7.5 IBID

COUNTY PROFILES
DIVISION OF RESEARCH AND INFORMATION SYSTEMS
MONTANA DEPARTMENT OF INTERGOVERNMENTAL RELATIONS

BROADWATER COUNTY

8. LAND USE AND GEOGRAPHY

-TABLE 8.1-
LAND USE IN ACRES, 1967

CLASSIFICATION	ACRES	% OF TOTAL
TOTAL LAND AREA	766720	100.0%
FEDERAL NON-CROPLAND	245039	32.0%
URBAN AND BUILT-UP	8840	1.2%
SMALL WATER AREAS	881	0.1%
AGRICULTURE	511960	66.8%
CROPLAND	106345	13.9%
PASTURE	25307	3.3%
RANGE	330881	43.2%
FOREST	42369	5.5%
OTHER	7058	0.9%

-TABLE 8.2-
LAND IN FARMS BY MAJOR USE, 1969

CLASSIFICATION	ACRES	% OF TOTAL
LAND IN FARMS	494321	100.0%
CROPLAND	108693	22.0%
HARVESTED	67119	13.6%
PASTURED	13524	2.7%
ALL OTHER	28050	5.7%
WOODLAND	13256	2.7%
ALL OTHER LAND	372372	75.3%

SOURCES: TABLE 8.1 MONTANA STATE CONSERVATION NEEDS COMMITTEE, MONTANA SOIL AND WATER CONSERVATION NEEDS INVENTORY, 1970
TABLE 8.2 US BUR OF THE CENSUS, CENSUS OF AG: 1969 (MONTANA AGRICULTURAL STATISTICS, VOL XIV)

COUNTY PROFILES
DIVISION OF RESEARCH AND INFORMATION SYSTEMS
MONTANA DEPARTMENT OF INTERGOVERNMENTAL RELATIONS

BROADWATER COUNTY

8. LAND USE AND GEOGRAPHY

-TABLE 8.3-
LAND USE, IRRIGATION, PASTURELAND, RANGELAND, AND CONSERVATION, 1969

	IRRIGATED LAND IN FARMS		FARMS WITH SALE OF PRODUCTS OVER $2500		
	FARMS	ACRES	PASTURE AND RANGELAND	LAND IN STRIP CROPPING	LAND IN SUMMER FALLOW
COUNT	137	43955	374808	2132	22617

-TABLE 8.4-
PRECIPITATION AND NUMBER OF DAYS BETWEEN FREEZING TEMPERATURES, 1970 AND 1971

	AVERAGE	1970	1971
PRECIPITATION (INCHES)	10.81	10.55	8.87
GROWING SEASON PRECIPITATION	7.99	7.48	5.37
NUMBER OF DAYS IN GROWING SEASON	0	119	118

SOURCES: TABLE 8.3 US BUR OF THE CENSUS, CENSUS OF AG: 1969 (MONTANA AGRICULTURAL STATISTICS, VOL XIV)
TABLE 8.4 MONTANA DEPT OF AG AND US DEPT OF AG, SRS, MONTANA AGRICULTURAL STATISTICS, VOL XIV, CO STATISTICS 1970 197

COUNTY PROFILES
DIVISION OF RESEARCH AND INFORMATION SYSTEMS
MONTANA DEPARTMENT OF INTERGOVERNMENTAL RELATIONS



CARBON COUNTY

CARBON COUNTY
population 7,080

DATE OF ORGANIZATION: May 1, 1895

GEOGRAPHICAL LOCATION: South central Montana

CONGRESSIONAL DISTRICT: 2

PLANNING DISTRICT: 7

LAND AREA: 2,066 square miles

CLASS OF COUNTY: 4

ASSESSED VALUATION (1973-74): $48,212,781

TAXABLE VALUATION (1973-74): $16,202,154

COUNTY SEAT: Red Lodge, population 1,844

OTHER INCORPORATED PLACES:
Bridger, population 717
Fromberg, population 364
Joliet, population 412
Bearcreek, population 31

SPECIAL NOTES:

PUBLIC USE AIRPORTS: 2

ROADS AND STREETS (1972):
Rural Mileage 979.94
Municipal Mileage 38.20

NEWSPAPERS:
Daily
Weekly 1

BROADCAST STATIONS:
Radio 1
TV

BANKS: 4

LIBRARIES:
Public 2
Institutional and Special
School 7

HOSPITALS: 1

RESEARCH & INFORMATION SYSTEMS DIVISION
INTERGOVERNMENTAL RELATIONS
STATE of MONTANA
CAPITOL STATION

COUNTY PROFILES
DIVISION OF RESEARCH AND INFORMATION SYSTEMS
MONTANA DEPARTMENT OF INTERGOVERNMENTAL RELATIONS

CARBON COUNTY

1. POPULATION

-TABLE 1.1-
URBAN AND RURAL CLASSIFICATION, 1960 AND 1970

ITEM	1960 NUMBER	1960 % OF TOTAL	1970 NUMBER	1970 % OF TOTAL	% CHANGE 1960 TO 1970
URBAN	0	0.0%	0	0.0%	-- --
RURAL	8317	100.0%	7080	100.0%	-14.9%
RURAL FARM	2885	34.7%	2007	28.3%	-30.4%
RURAL NON-FARM	5432	65.3%	5073	71.7%	-6.6%

-TABLE 1.2-
RACE CLASSIFICATION, 1960 AND 1970

ITEM	1960 NUMBER	1960 % OF TOTAL	1970 NUMBER	1970 % OF TOTAL	% CHANGE 1960 TO 1970
WHITE	8300	99.8%	7022	99.2%	-15.4%
NON-WHITE	17	0.2%	58	0.8%	241.2%
INDIAN	5	0.1%	29	0.4%	480.0%
OTHER NON-WHITE	12	0.1%	29	0.4%	141.7%

-TABLE 1.3-
TOTAL POPULATION BY SEX, 1940, 1950, 1960, AND 1970

SEX	1940 NUMBER	1950 NUMBER	1950 % CHANGE FROM 1940	1960 NUMBER	1960 % CHANGE FROM 1950	1970 NUMBER	1970 % CHANGE FROM 1960
MALE	6404	5347	-16.5%	4203	-21.4%	3559	-15.3%
FEMALE	5461	4894	-10.4%	4114	-15.9%	3521	-14.4%
TOTAL	11865	10241	-13.7%	8317	-18.3%	7080	-14.9%

SOURCES: TABLE 1.1 US BUR OF THE CENSUS, US CENSUS OF POP: 1960, 1970, VOL I, CHAR OF THE POP, PT 28, MONTANA
TABLE 1.2 IBID
TABLE 1.3 US CENSUS OF POP: 1940, 1950, VOL II, CHAR OF THE POP; 1960, 1970, VOL I, CHAR OF THE POP, PT 28, MONTANA

COUNTY PROFILES
DIVISION OF RESEARCH AND INFORMATION SYSTEMS
MONTANA DEPARTMENT OF INTERGOVERNMENTAL RELATIONS

CARBON COUNTY

1. POPULATION

-TABLE 1.4-
TOTAL POPULATION, ESTIMATES FOR 1971,1972 AND 1973

1971		1972		1973	
NUMBER	% CHANGE FROM 1970	NUMBER	% CHANGE FROM 1971	NUMBER	% CHANGE FROM 1972
7100	0.3%	7500	5.6%	7800	4.0%

-TABLE 1.5-
TOTAL POPULATION, PROJECTED TO 1975 AND 1980, UNDER 4 ALTERNATIVE MIGRATION ASSUMPTIONS

CONTINUED 1960-1970 MIGRATION TRENDS TO 1980		NO NET MIGRATION FROM 1970 TO 1980		50% INCREASE IN 1960-1970 MIGRATION TRENDS FROM 1970 TO 1980		50% DECREASE IN 1960-1970 MIGRATION TRENDS FROM 1970 TO 1980	
1975	1980	1975	1980	1975	1980	1975	1980
6495	5838	6975	7109	6795	6633	6202	5951

-TABLE 1.6-
NET MIGRATION, 1950 TO 1960, AND 1960 TO 1970

NET MIGRATION 1950 TO 1960	NET MIGRATION 1960 TO 1970	% CHANGE BETWEEN DECENNIA
-2534	-1277	49.6%

SOURCES: TABLE 1.4 US BUR OF THE CENSUS, CURRENT POP REPORTS, SERIES P-26, NOS 19, 53
TABLE 1.5 MONTANA DEPT OF IGR, DIV OF RESEARCH & INFORMATION SYS, MONTANA POP PROJECTIONS (UNPUBLISHED)
TABLE 1.6 US BUR OF THE CENSUS, COUNTY AND CITY DATA BOOK, 1967, 1972

COUNTY PROFILES
DIVISION OF RESEARCH AND INFORMATION SYSTEMS
MONTANA DEPARTMENT OF INTERGOVERNMENTAL RELATIONS

CARBON COUNTY

2. EMPLOYMENT

TABLE 2.1-
EMPLOYMENT STATUS BY SEX, SIXTEEN YEARS OLD AND OVER, 1970

	TOTAL	MALE		FEMALE	
STATUS	NUMBER	NUMBER	% OF TOTAL	NUMBER	% OF TOTAL
COUNT	5196	2573	49.5%	2623	50.5%
LABOR FORCE	2524	1735	68.7%	789	31.3%
CIVILIAN LABOR FORCE	2524	1735	68.7%	789	31.3%
EMPLOYED	2393	1654	69.1%	739	30.9%
UNEMPLOYED	131	81	61.8%	50	38.2%
NOT IN LABOR FORCE	2672	838	31.4%	1834	68.6%
ENROLLED IN SCHOOL	261	131	50.2%	130	49.8%

-TABLE 2.2-
EMPLOYMENT STATUS BY SEX, FOURTEEN YEARS OLD AND OVER, 1960

	TOTAL	MALE		FEMALE	
STATUS	NUMBER	NUMBER	% OF TOTAL	NUMBER	% OF TOTAL
COUNT	6010	3038	50.5%	2972	49.5%
LABOR FORCE	3053	2250	73.7%	803	26.3%
CIVILIAN LABOR FORCE	3053	2250	73.7%	803	26.3%
EMPLOYED	2940	2183	74.3%	757	25.7%
UNEMPLOYED	113	67	59.3%	46	40.7%
NOT IN LABOR FORCE	2957	788	26.6%	2169	73.4%
ENROLLED IN SCHOOL	548	268	48.9%	280	51.1%

SOURCES: TABLE 2.1 US BUR OF THE CENSUS, US CENSUS OF POP: 1970, VOL I, CHAR OF THE POP, PT 28, MONTANA
TABLE 2.2 US CENSUS OF POP: 1960, VOL I, CHAR OF THE POP,PT 28, MONTANA

COUNTY PROFILES
DIVISION OF RESEARCH AND INFORMATION SYSTEMS
MONTANA DEPARTMENT OF INTERGOVERNMENTAL RELATIONS

CARBON COUNTY

2. EMPLOYMENT

-TABLE 2.3-
EMPLOYMENT BY TYPE AND BROAD INDUSTRIAL SOURCES, FULL AND PART TIME WAGE AND SALARY EMPLOYMENT, PLUS THE NUMBER OF PROPRIETORS, 1967 THROUGH 1971

CLASSIFICATION	1967	1968	1969	1970	1971
TOTAL EMPLOYMENT	2809	2811	2890	2901	2953
NUMBER OF PROPRIETORS	1164	1152	1238	1223	1216
FARM	826	810	796	787	770
NON-FARM	338	342	442	436	446
WAGE AND SALARY EMPLOYMENT	1645	1659	1652	1678	1737
FARM	270	234	229	229	251
NON-FARM	1375	1425	1423	1449	1486
GOVERNMENT	611	632	630	662	681
TOTAL FEDERAL	74	76	70	73	69
FEDERAL CIVILIAN	74	76	70	73	69
MILITARY	0	0	0	0	0
STATE AND LOCAL	537	556	560	589	612
PRIVATE NON-FARM	764	793	793	787	805
MANUFACTURING	63	88	144	93	95
MINING	67	62	43	WITHHELD	WITHHELD
CONSTRUCTION	31	34	28	27	27
TRANSP,COMM,PUB UTIL	50	50	49	62	62
TRADE	331	327	294	325	310
FINANCE,INSUR,REAL ESTATE	37	35	39	43	56
SERVICES	183	193	196	202	203
OTHER	2	4	0	WITHHELD	WITHHELD

SOURCES: TABLE 2.3 US BUR OF ECON ANALYSIS, REIS (UNPUBLISHED)

COUNTY PROFILES
DIVISION OF RESEARCH AND INFORMATION SYSTEMS
MONTANA DEPARTMENT OF INTERGOVERNMENTAL RELATIONS

CARBON COUNTY

2. EMPLOYMENT

-TABLE 2.4-
EMPLOYMENT BY TYPE AND BROAD INDUSTRIAL SOURCES, FULL AND PART TIME WAGE AND SALARY EMPLOYMENT, PLUS THE NUMBER OF PROPRIETORS, 1967 THROUGH 1971, AS A PERCENT OF TOTAL EMPLOYMENT

CLASSIFICATION	1967	1968	1969	1970	1971
TOTAL EMPLOYMENT	100.0%	100.0%	100.0%	100.0%	100.0%
NUMBER OF PROPRIETORS	41.4%	41.0%	42.8%	42.2%	41.2%
FARM	29.4%	28.8%	27.5%	27.1%	26.1%
NON-FARM	12.0%	12.2%	15.3%	15.0%	15.1%
WAGE AND SALARY EMPLOYMENT	58.6%	59.0%	57.2%	57.8%	58.8%
FARM	9.6%	8.3%	7.9%	7.9%	8.5%
NON-FARM	48.9%	50.7%	49.2%	49.9%	50.3%
GOVERNMENT	21.8%	22.5%	21.8%	22.8%	23.1%
TOTAL FEDERAL	2.6%	2.7%	2.4%	2.5%	2.3%
FEDERAL CIVILIAN	2.6%	2.7%	2.4%	2.5%	2.3%
MILITARY	0.0%	0.0%	0.0%	0.0%	0.0%
STATE AND LOCAL	19.1%	19.8%	19.4%	20.3%	20.7%
PRIVATE NON-FARM	27.2%	28.2%	27.4%	27.1%	27.3%
MANUFACTURING	2.2%	3.1%	5.0%	3.2%	3.2%
MINING	2.4%	2.2%	1.5%	0.0%	0.0%
CONSTRUCTION	1.1%	1.2%	1.0%	0.9%	0.9%
TRANSP,COMM,PUB UTIL	1.8%	1.8%	1.7%	2.1%	2.1%
TRADE	11.8%	11.6%	10.2%	11.2%	10.5%
FINANCE,INSUR,REAL ESTATE	1.3%	1.2%	1.3%	1.5%	1.9%
SERVICES	6.5%	6.9%	6.8%	7.0%	6.9%
OTHER	0.1%	0.1%	0.0%	0.0%	0.0%

SOURCES: TABLE 2.4 US BUR OF ECON ANALYSIS, REIS (UNPUBLISHED)

COUNTY PROFILES
DIVISION OF RESEARCH AND INFORMATION SYSTEMS
MONTANA DEPARTMENT OF INTERGOVERNMENTAL RELATIONS

CARTER COUNTY

2. EMPLOYMENT

-TABLE 2.5-
EMPLOYMENT BY OCCUPATION, BY SEX, 16 YEARS OLD AND OVER, 1970

OCCUPATION	TOTAL	MALE		FEMALE	
	NUMBER	NUMBER	% OF TOTAL	NUMBER	% OF TOTAL
TOTAL EMPLOYED	2393	1654	69.1%	739	30.9%
PROFESSIONAL AND TECHNICAL	235	140	59.6%	95	40.4%
MANAGERS AND ADMINISTRATORS (NON-FARM)	282	224	79.4%	58	20.6%
SALES WORKERS	165	74	44.8%	91	55.2%
CLERICAL	191	35	18.3%	156	81.7%
CRAFTSMEN AND FOREMEN	237	232	97.9%	5	2.1%
OPERATIVES	230	207	90.0%	23	10.0%
LABORERS (NON-FARM)	53	48	90.6%	5	9.4%
FARMERS AND FARM MANAGERS	486	466	95.9%	20	4.1%
FARM LABORERS AND FOREMEN	149	139	93.3%	10	6.7%
SERVICE WORKERS	321	89	27.7%	232	72.3%
PRIVATE HOUSEHOLD WORKERS	44	0	0.0%	44	100.0%

SOURCES: TABLE 2.5 US BUR OF THE CENSUS, US CENSUS OF POP: 1970, VOL I, CHAR OF THE POP, PT 28, MONTANA

COUNTY PROFILES
DIVISION OF RESEARCH AND INFORMATION SYSTEMS
MONTANA DEPARTMENT OF INTERGOVERNMENTAL RELATIONS

CARBON COUNTY

2. EMPLOYMENT

-TABLE 2.6-
EMPLOYMENT BY OCCUPATION, BY SEX, TOTAL EMPLOYED, 1960

OCCUPATION	TOTAL	MALE		FEMALE	
	NUMBER	NUMBER	% OF TOTAL	NUMBER	% OF TOTAL
TOTAL EMPLOYED	2940	2183	74.3%	757	25.7%
PROFESSIONAL AND TECHNICAL	281	152	54.1%	129	45.9%
MANAGERS AND ADMINISTRATORS (NON-FARM)	308	233	75.6%	75	24.4%
SALES WORKERS	98	43	43.9%	55	56.1%
CLERICAL	167	50	29.9%	117	70.1%
CRAFTSMEN AND FOREMEN	341	337	98.8%	4	1.2%
OPERATIVES	253	229	90.5%	24	9.5%
LABORERS (NON-FARM)	81	81	100.0%	0	0.0%
FARMERS AND FARM MANAGERS	686	673	98.1%	13	1.9%
FARM LABORERS AND FOREMEN	210	202	96.2%	8	3.8%
SERVICE WORKERS	325	115	35.4%	210	64.6%
PRIVATE HOUSEHOLD WORKERS	40	4	10.0%	36	90.0%

SOURCES: TABLE 2.6 US BUR OF THE CENSUS, US CENSUS OF POP: 1960, VOL I, CHAR OF THE POP, PT 28, MONTANA

COUNTY PROFILES
DIVISION OF RESEARCH AND INFORMATION SYSTEMS
MONTANA DEPARTMENT OF INTERGOVERNMENTAL RELATIONS

CARBON COUNTY

3. PERSONAL INCOME

-TABLE 3.1-
PERSONAL INCOME BY MAJOR SOURCES AND EARNINGS BY BROAD INDUSTRIAL SECTOR IN THOUSANDS OF DOLLARS, 1967 THROUGH 1971

CLASSIFICATION	1967	1968	1969	1970	1971
TOTAL PERSONAL INCOME	14473	15557	17405	19019	19520
TOTAL WAGE AND SALARY DISBURSEMENTS	6584	6975	7535	7714	8717
OTHER LABOR INCOME	235	251	305	322	383
PROPRIETORS INCOME	2781	2939	3701	4490	3272
FARM PROPRIETORS INCOME	1143	1448	2131	2888	1577
NON-FARM PROPRIETORS INCOME	1638	1491	1570	1602	1695
PROPERTY INCOME	2959	3224	3538	3766	3979
TRANSFER PAYMENTS	2393	2662	2889	3330	3842
LESS: PERSONAL CONTR FOR SOCIAL INS	479	494	563	603	673
TOTAL EARNINGS	9600	10165	11541	12526	12372
FARM EARNINGS	2007	2204	2962	3742	2560
NON-FARM EARNINGS	7593	7961	8579	8784	9812
GOVERNMENT EARNINGS	2694	2985	3198	3542	3940
TOTAL FEDERAL	599	654	637	705	771
FEDERL CIVIALIAN	511	570	548	608	663
MILITARY	88	84	89	97	108
STATE AND LOCAL	2095	2331	2561	2837	3169
PRIVATE NON-FARM EARNINGS	4899	4976	5381	5242	5872
MANUFACTURING	338	402	761	447	488
MINING	473	474	337	WITHHELD	WITHHELD
CONTRACT CONSTRUCTION	319	360	396	367	403
TRANS, COMM, AND PUB UTILITIES	444	485	498	615	643
WHOLESALE AND RETAIL TRADE	1823	1726	1835	1927	2120
FINANCE, INS, REAL ESTATE	396	374	382	411	495
SERVICES	1005	1050	1068	1104	1185
OTHER	101	105	104	WITHHELD	WITHHELD

SOURCES: TABLE 3.1 US BUR OF ECON ANALYSIS, REIS (UNPUBLISHED)

CARBON COUNTY

3. PERSONAL INCOME

-TABLE 3.2-
PERSONAL INCOME BY MAJOR SOURCES AS A PERCENT OF TOTAL PERSONAL INCOME,
AND EARNINGS BY BROAD INDUSTRIAL SECTOR AS A PERCENT OF TOTAL EARNINGS, 1967 THROUGH 1971

CLASSIFICATION	1967	1968	1969	1970	1971
TOTAL PERSONAL INCOME	100.0%	100.0%	100.0%	100.0%	100.0%
TOTAL WAGE AND SALARY DISBURSEMENTS	45.5%	44.8%	43.3%	40.6%	44.7%
OTHER LABOR INCOME	1.6%	1.6%	1.8%	1.7%	2.0%
PROPRIETORS INCOME	19.2%	18.9%	21.3%	23.6%	16.8%
FARM PROPRIETORS INCOME	7.9%	9.3%	12.2%	15.2%	8.1%
NON-FARM PROPRIETORS INCOME	11.3%	9.6%	9.0%	8.4%	8.7%
PROPERTY INCOME	20.4%	20.7%	20.3%	19.8%	20.4%
TRANSFER PAYMENTS	16.5%	17.1%	16.6%	17.5%	19.7%
LESS: PERSONAL CONTR FOR SOCIAL INS	3.3%	3.2%	3.2%	3.2%	3.4%
TOTAL EARNINGS	100.0%	100.0%	100.0%	100.0%	100.0%
FARM EARNINGS	20.9%	21.7%	25.7%	29.9%	20.7%
NON-FARM EARNINGS	79.1%	78.3%	74.3%	70.1%	79.3%
GOVERNMENT EARNINGS	28.1%	29.4%	27.7%	28.3%	31.8%
TOTAL FEDERAL	6.2%	6.4%	5.5%	5.6%	6.2%
FEDERL CIVIALIAN	5.3%	5.6%	4.7%	4.9%	5.4%
MILITARY	0.9%	0.8%	0.8%	0.8%	0.9%
STATE AND LOCAL	21.8%	22.9%	22.2%	22.6%	25.6%
PRIVATE NON-FARM EARNINGS	51.0%	49.0%	46.6%	41.8%	47.5%
MANUFACTURING	3.5%	4.0%	6.6%	3.6%	3.9%
MINING	4.9%	4.7%	2.9%	0.0%	0.0%
CONTRACT CONSTRUCTION	3.3%	3.5%	3.4%	2.9%	3.3%
TRANS, COMM, AND PUB UTILITIES	4.6%	4.8%	4.3%	4.9%	5.2%
WHOLESALE AND RETAIL TRADE	19.0%	17.0%	15.9%	15.4%	17.1%
FINANCE, INS, REAL ESTATE	4.1%	3.7%	3.3%	3.3%	4.0%
SERVICES	10.5%	10.3%	9.3%	8.8%	9.6%
OTHER	1.1%	1.0%	0.9%	0.0%	0.0%

SOURCES: TABLE 3.2 US BUR OF ECON ANALYSIS, REIS (UNPUBLISHED)

APRIL 1974

COUNTY PROFILES
DIVISION OF RESEARCH AND INFORMATION SYSTEMS
MONTANA DEPARTMENT OF INTERGOVERNMENTAL RELATIONS

CASCADE COUNTY

3. PERSONAL INCOME

-TABLE 3.3-
PER CAPITA PERSONAL INCOME, RESIDENCE ADJUSTED, IN DOLLARS, 1967 THROUGH 1971

ITEM	1967	1968	1969	1970	1971
PER CAPITA INCOME (DOLLARS)	2118	2271	2597	2875	2971

-TABLE 3.4-
MEDIAN FAMILY INCOME, 1949, 1959, AND 1969

ITEM	1949	1959		1969	
	NUMBER	NUMBER	% CHANGE FROM 1949	NUMBER	% CHANGE FROM 1959
MEDIAN FAMILY INCOME (DOLLARS)	2371	4336	82.9%	6575	51.6%

-TABLE 3.5-
FAMILIES WITH INCOME LESS THAN POVERTY LEVEL, LESS THAN 75% OF POVERTY LEVEL, AND LESS THAN 125% OF POVERTY LEVEL, 1969

ITEM	INCOME LESS THAN POVERTY LEVEL		INCOME LESS THAN 75% OF POVERTY LEVEL		INCOME LESS THAN 125% OF POVERTY LEVEL	
	NUMBER	% OF TOTAL	NUMBER	% OF TOTAL	NUMBER	% OF TOTAL
FAMILIES	290	14.3%	154	7.6%	466	23.0%
UNRELATED INDIVIDUALS	390	56.6%	295	42.8%	443	64.3%
PERSONS	1355	19.2%	796	11.3%	1835	26.0%

SOURCES: TABLE 3.3 US BUR OF ECON ANALYSIS, REIS (UNPUBLISHED)
TABLE 3.4 US BUR OF THE CENSUS, US CENSUS OF POP: 1950,VOL II, CHAR OF THE POP, PT 26, MONTANA; 1960,1970, VOL I,PT 28
TABLE 3.5 US CENSUS OF POP: 1970, VOL I, CHAR OF THE POP, PT 28, MONTANA

COUNTY PROFILES
DIVISION OF RESEARCH AND INFORMATION SYSTEMS
MONTANA DEPARTMENT OF INTERGOVERNMENTAL RELATIONS

CARBON COUNTY

3. PERSONAL INCOME

-TABLE 3.6-
NUMBER OF FAMILIES BY INCOME LEVELS, 1959 AND 1969

FAMILY INCOME	NUMBER OF FAMILIES 1959	% OF TOTAL	1969	% OF TOTAL	% CHANGE 1959 TO 1969
ALL FAMILIES	2221	100.0%	2023	100.0%	-8.9%
UNDER $1000	206	9.3%	41	2.0%	-80.1%
$1000 TO $1999	216	9.7%	158	7.8%	-26.9%
$2000 TO $2999	252	11.3%	169	8.4%	-32.9%
$3000 TO $3999	326	14.7%	168	8.3%	-48.5%
$4000 TO $4999	329	14.8%	215	10.6%	-34.7%
$5000 TO $5999	323	14.5%	160	7.9%	-50.5%
$6000 TO $6999	189	8.5%	174	8.6%	-7.9%
$7000 TO $7999	115	5.2%	194	9.6%	68.7%
$8000 TO $8999	86	3.9%	150	7.4%	74.4%
$9000 TO $9999	54	2.4%	100	4.9%	85.2%
$10000 TO $14999	96	4.3%	298	14.7%	210.4%
$15000 TO $24999	25	1.1%	145	7.2%	480.0%
$25000 AND OVER	4	0.2%	51	2.5%	1175.0%

SOURCES: TABLE 3.6 US BUR OF THE CENSUS, US CENSUS OF POP: 1960, 1970, VOL 1, CHAR OF THE POP, PT 28, MONTANA

COUNTY PROFILES
DIVISION OF RESEARCH AND INFORMATION SYSTEMS
MONTANA DEPARTMENT OF INTERGOVERNMENTAL RELATIONS

CARBON COUNTY

4. HOUSING

-TABLE 4.1-
COUNT OF HOUSING UNITS BY OCCUPANCY AND VACANCY STATUS, 1970

ITEM	OCCUPIED		VACANT				
			FOR RENT		FOR SALE		OTHER
	BY OWNER	BY RENTER	NUMBER	RATE	NUMBER	RATE	NUMBER
HOUSING UNITS	1862	676	69	9.3%	34	1.8%	382

-TABLE 4.2-
PERSONS PER ROOM FOR OWNER AND RENTER OCCUPIED UNITS, 1970

PERSONS PER ROOM	TOTAL	OWNER OCCUPIED	RENTER OCCUPIED
1.00 OR LESS	2364	1753	611
1.01 - 1.50	145	92	53
1.51 OR MORE	29	17	12

-TABLE 4.3-
COUNT OF SELECTED RENTER-OCCUPIED UNITS BY MONTHLY RENT IN DOLLARS, 1970

DOLLAR RANGE	TOTAL	WITH PLUMBING FACILITIES	LACKING ONE OR MORE PLUMBING FACILITIES
LESS THAN $40	223	123	100
$40 - $59	329	168	161
$60 - $79	162	83	79
$80 - $99	36	18	18
$100 - $149	28	14	14
$150 - $199	4	2	2
$200 OR MORE	2	1	1

SOURCES: TABLE 4.1 US BUR OF THE CENSUS, US CENSUS OF HOUSING: 1970, FIRST COUNT SUMM COMPUTER TAPES, MONTANA DEPT OF IGR
TABLE 4.2 IBID
TABLE 4.3 IBID

COUNTY PROFILES
DIVISION OF RESEARCH AND INFORMATION SYSTEMS
MONTANA DEPARTMENT OF INTERGOVERNMENTAL RELATIONS

CARBON COUNTY

4. HOUSING

-TABLE 4.4-
COUNT OF OWNER-OCCUPIED UNITS FOR WHICH DOLLAR VALUE IS TABULATED, 1970

	COUNT OF OWNER-OCCUPIED UNITS	
DOLLAR VALUE	NUMBER	% OF TOTAL
TOTAL COUNT	1102	100.0%
LESS THAN $5000	210	19.1%
$5000 - $9999	491	44.6%
$10000 - $14999	235	21.3%
$15000 - $19999	87	7.9%
$20000 - $24999	48	4.4%
$25000 - $34999	15	1.4%
$35000 - $49999	9	0.8%
$50000 AND OVER	7	0.6%

-TABLE 4.5-
HOUSEHOLDS BY TYPE AND INCOME, 1970

TYPE	LESS THAN $5000	$5000 TO $9999	$10000 TO $14999	$15000 OR MORE
HUSBAND-WIFE FAMILY	537	184	25	62
OTHER FAMILY	675	165	10	0
PRIMARY INDIVIDUAL	270	54	556	0

-TABLE 4.6-
OCCUPIED UNITS BY TYPE AND PLUMBING FACILITIES, 1970

	TOTAL	OWNER		RENTER	
FACILITIES	NUMBER	NUMBER	% OF TOTAL	NUMBER	% OF TOTAL
WITH ALL PLUMBING FACILITIES	2292	1697	74.0%	595	26.0%
LACKING ONE OR MORE PLUMBING FACILITIES	246	165	67.1%	81	32.9%

SOURCES: TABLE 4.4 US BUR OF THE CENSUS, US CENSUS OF HOUSING: 1970, FIRST COUNT SUMM COMPUTER TAPES, MONTANA DEPT OF IGR
TABLE 4.5 IBID
TABLE 4.6 IBID

COUNTY PROFILES
DIVISION OF RESEARCH AND INFORMATION SYSTEMS
MONTANA DEPARTMENT OF INTERGOVERNMENTAL RELATIONS

5. EDUCATION

-TABLE 5.1-
TOTAL SCHOOL ENROLLMENT, PUBLIC AND NON-PUBLIC, BY COUNTY, 1968-69 THROUGH 1972-73

CLASSIFICATION	1968-69	1969-70	1970-71	1971-72	1972-73
PUBLIC					
ALL GRADES	1826	1791	1761	1741	1816
ELEMENTARY	1139	1099	1089	1127	1181
HIGH SCHOOL	687	692	672	614	635
NON-PUBLIC					
ALL GRADES	0	0	0	0	0
ELEMENTARY	0	0	0	0	0
HIGH SCHOOL	0	0	0	0	0
TOTAL					
ALL GRADES	1826	1791	1761	1741	1816
ELEMENTARY	1139	1099	1089	1127	1181
HIGH SCHOOL	687	692	672	614	635

-TABLE 5.2-
SCHOOL CENSUS DATA BY COUNTY, 1968-69 THROUGH 1972-73

AGES	1968-69	1969-70	1970-71	1971-72	1972-73
TOTAL	2701	2607	2615	2590	2648
UNDER 6	529	494	511	495	483
6 - 20	2172	2113	2104	2095	2165

SOURCES: TABLE 5.1 OFFICE OF THE SUPT OF PUBLIC INSTRUCTION, MONTANA, MONTANA SCHOOL STATISTICS
TABLE 5.2 IBID

COUNTY PROFILES
DIVISION OF RESEARCH AND INFORMATION SYSTEMS
MONTANA DEPARTMENT OF INTERGOVERNMENTAL RELATIONS

CARBON COUNTY

5. EDUCATION

-TABLE 5.3-
EDUCATIONAL ATTAINMENT BY SEX AGED 25 YEARS OR MORE, 1970

YEARS OF SCHOOL COMPLETED	MALE	FEMALE
ELEMENTARY	535	426
HIGH SCHOOL	637	775
COLLEGE	165	151
MEDIAN SCHOOL YEARS COMPLETED	11.1	12.2
PERCENT HIGH SCHOOL GRADUATES	44.8	55.9

-TABLE 5.4-
MEDIAN SCHOOL YEARS COMPLETED, 1950, 1960 AND 1970

ITEM	1950	1960	1970
MEDIAN SCHOOL YEARS COMPLETED	8.8	10.2	12.0

-TABLE 5.5-
NUMBER OF PUBLIC SCHOOL TEACHERS AND STUDENT-TEACHER RATIOS, 1968-69 THROUGH 1972-1973

ITEM	1968-69	1969-70	1970-71	1971-72	1972-73
NUMBER OF TEACHERS	110	108	105	106	106
STUDENT-TEACHER RATIO	16.6	16.6	15.8	16.4	17.1

SOURCES: TABLE 5.3 US BUR OF THE CENSUS, US CENSUS OF POP: 1970, VOL I, CHAR OF THE POP, PT 28, MONTANA
TABLE 5.4 US BUR OF THE CENSUS, COUNTY AND CITY DATA BOOK, 1952, 1962, 1972
TABLE 5.5 COMPUTED FROM MONTANA SCHOOL STATISTICS

COUNTY PROFILES
DIVISION OF RESEARCH AND INFORMATION SYSTEMS
MONTANA DEPARTMENT OF INTERGOVERNMENTAL RELATIONS

[illegible] COUNTY

6. HEALTH AND VITAL STATISTICS

-TABLE 6.1-
BIRTHS, DEATHS, MARRIAGES, AND MARITAL DISSOLUTIONS, 1970 THROUGH 1972

ITEM	1970	1971	1972
BIRTHS	95	89	85
DEATHS	112	140	105
MARRIAGES	70	60	90
MARITAL DISSOLUTIONS	28	30	36

-TABLE 6.2-
BIRTH, DEATH, MARRIAGE AND MARITAL DISSOLUTION RATES, 1970 THROUGH 1972

RATES (PER 1000 POPULATION)	1970	1971	1972
BIRTH	13.42	12.54	11.33
DEATH	15.82	19.72	14.00
MARRIAGE	9.89	8.45	12.00
MARITAL DISSOLUTION	3.95	4.23	4.80

-TABLE 6.3-
MARITAL STATUS OF ALL PERSONS, 14 YEARS OLD AND OLDER, 1970

ITEM	TOTAL	MALE	FEMALE
NEVER MARRIED	1270	785	485
MARRIED	3487	1748	1739
SEPARATED	16	4	12
WIDOWED	606	118	488
DIVORCED	131	74	57

SOURCES: TABLE 6.1 STATE DEPT OF HEALTH & ENVIRONMENTAL SCIENCES, MONTANA VITAL STATISTICS (ANNUAL)
TABLE 6.2 COMPUTED FROM MONTANA VITAL STATISTICS AND POPULATION ESTIMATES (TABLE 1.4)
TABLE 6.3 US BUR OF THE CENSUS, US CENSUS OF POP: 1970, FIRST COUNT SUMM COMPUTER TAPES (PROCESSED) MONTANA DEPT IGR

COUNTY PROFILES
DIVISION OF RESEARCH AND INFORMATION SYSTEMS
MONTANA DEPARTMENT OF INTERGOVERNMENTAL RELATIONS

CARBON COUNTY

7. AGRICULTURE

-TABLE 7.1-
NUMBER OF FARMS, ACRES AND AVERAGE SIZE, 1969

	TOTAL FARMS	LAND IN FARMS	AVERAGE SIZE OF FARMS	COUNTY AREA	PERCENT OF LAND IN FARMS
COUNTY	674	656044	973	1322240	49.6%

-TABLE 7.2-
NUMBER OF FARMS BY TYPE OF PRODUCTS REPORTED, 1969

	CATTLE AND CALVES	HOGS	SHEEP	CHICKENS	MILK COWS	HORSES	CORN	WHEAT
NUMBER	563	159	155	156	219	283	81	223

-TABLE 7.3-
NUMBER OF FARMS BY ECONOMIC CLASS, 1969

	CLASS 1 $40000 & OVER	CLASS 2 $20000 -$39999	CLASS 3 $10000 -$19999	CLASS 4 $5000 -$9999	CLASS 5 $2500 -$4999	CLASS 6 $50- $2499	PART TIME	PART RETIRE	ABNORMAL
NUMBER	71	122	177	123	86	23	54	18	C

SOURCES: TABLE 7.1 US BUR OF THE CENSUS, CENSUS OF AG: 1969 (MONTANA AGRICULTURAL STATISTICS, VOL XIV)
TABLE 7.2 IBID
TABLE 7.3 IBID

COUNTY PROFILES
DIVISION OF RESEARCH AND INFORMATION SYSTEMS
MONTANA DEPARTMENT OF INTERGOVERNMENTAL RELATIONS

[illegible] COUNTY

7. AGRICULTURE

TABLE 7.4
CASH RECEIPTS FROM SALE OF PRINCIPAL PRODUCTS AND GOVERNMENT PAYMENTS, 1970 AND 1971

YEAR	LIVESTOCK AND PRODUCTS	CROPS	RECEIPTS FROM MARKETING	GOVERNMENT PAYMENTS	ALL CASH RECEIPTS	CASH RECEIPTS PER FARM
1970	8416300	3883500	12299800	1118000	13417800	18819
1971	9353900	4539700	13893600	991000	14884600	21355

-TABLE 7.5-
ALL CROPS, IRRIGATED AND NOT IRRIGATED, ACRES HARVESTED AND VALUE OF CROP PRODUCTION, 1970 AND 1971

YEAR	IRRIGATED		NOT IRRIGATED	
	ACRES HARVESTED	VALUE OF CROP PRODUCTION	ACRES HARVESTED	VALUE OF CROP PRODUCTION
1970	58800	4474900	53200	1460600
1971	61640	5960200	50300	1602800

SOURCES: TABLE 7.4 MONTANA DEPT OF AG AND US DEPT OF AG, SRS, MONTANA AGRICULTURAL STATISTICS, VOL XIV, CO STATISTICS 1970-1971
TABLE 7.5 IBID

COUNTY PROFILES
DIVISION OF RESEARCH AND INFORMATION SYSTEMS
MONTANA DEPARTMENT OF INTERGOVERNMENTAL RELATIONS

CARBON COUNTY

8. LAND USE AND GEOGRAPHY

-TABLE 8.1-
LAND USE IN ACRES, 1967

CLASSIFICATION	ACRES	% OF TOTAL
TOTAL LAND AREA	1324800	100.0%
FEDERAL NON-CROPLAND	519872	39.2%
URBAN AND BUILT-UP	8979	0.7%
SMALL WATER AREAS	5000	0.4%
AGRICULTURE	790949	59.7%
CROPLAND	179274	13.5%
PASTURE	19704	1.5%
RANGE	539074	40.7%
FOREST	42594	3.2%
OTHER	10303	0.8%

-TABLE 8.2-
LAND IN FARMS BY MAJOR USE, 1969

CLASSIFICATION	ACRES	% OF TOTAL
LAND IN FARMS	656044	100.0%
CROPLAND	190744	29.1%
HARVESTED	93252	14.2%
PASTURED	55029	8.4%
ALL OTHER	42463	6.5%
WOODLAND	10535	1.6%
ALL OTHER LAND	454765	69.3%

SOURCES: TABLE 8.1 MONTANA STATE CONSERVATION NEEDS COMMITTEE, MONTANA SOIL AND WATER CONSERVATION NEEDS INVENTORY, 1970
TABLE 8.2 US BUR OF THE CENSUS, CENSUS OF AG: 1969 (MONTANA AGRICULTURAL STATISTICS, VOL XIV)

COUNTY PROFILES
DIVISION OF RESEARCH AND INFORMATION SYSTEMS
MONTANA DEPARTMENT OF INTERGOVERNMENTAL RELATIONS

CARBON COUNTY

8. LAND USE AND GEOGRAPHY

-TABLE 8.3-
LAND USE, IRRIGATION, PASTURELAND, RANGELAND, AND CONSERVATION, 1969

	IRRIGATED LAND IN FARMS		FARMS WITH SALE OF PRODUCTS OVER $2500		
	FARMS	ACRES	PASTURE AND RANGELAND	LAND IN STRIP CROPPING	LAND IN SUMMER FALLOW
COUNT	517	78177	422925	7603	35206

-TABLE 8.4-
PRECIPITATION AND NUMBER OF DAYS BETWEEN FREEZING TEMPERATURES, 1970 AND 1971

	AVERAGE	1970	1971
PRECIPITATION (INCHES)	20.02	30.07	28.74
GROWING SEASON PRECIPITATION	13.39	18.66	13.34
NUMBER OF DAYS IN GROWING SEASON	104	90	114

SOURCES: TABLE 8.3 US BUR OF THE CENSUS, CENSUS OF AG: 1969 (MONTANA AGRICULTURAL STATISTICS, VOL XIV)
TABLE 8.4 MONTANA DEPT OF AG AND US DEPT OF AG, SRS, MONTANA AGRICULTURAL STATISTICS, VOL XIV, CO STATISTICS 1970 19

COUNTY PROFILES
DIVISION OF RESEARCH AND INFORMATION SYSTEMS
MONTANA DEPARTMENT OF INTERGOVERNMENTAL RELATIONS



CARTER COUNTY

CARTER COUNTY
population 1,956

DATE OF ORGANIZATION: February 22, 1917

GEOGRAPHICAL LOCATION: Southeastern Montana

CONGRESSIONAL DISTRICT: 2

PLANNING DISTRICT: 3

LAND AREA: 3,313 square miles

CLASS OF COUNTY: 6

ASSESSED VALUATION (1973-74): $22,154,759

TAXABLE VALUATION (1973-74): $ 6,635,679

COUNTY SEAT: Ekalaka, population 663

OTHER INCORPORATED PLACES:
None

SPECIAL NOTES:

PUBLIC USE AIRPORTS: 1

ROADS AND STREETS (1972):
Rural Mileage 902.16
Municipal Mileage 7.39

NEWSPAPERS:
Daily
Weekly 1

BROADCAST STATIONS:
Radio
TV

BANKS: 1

LIBRARIES:
Public
Institutional and Special
School 2

HOSPITALS: 1

RESEARCH & INFORMATION SYSTEMS DIVISION
INTERGOVERNMENTAL RELATIONS
STATE OF MONTANA

COUNTY PROFILES
DIVISION OF RESEARCH AND INFORMATION SYSTEMS
MONTANA DEPARTMENT OF INTERGOVERNMENTAL RELATIONS

CARTER COUNTY

1. POPULATION

-TABLE 1.1-
URBAN AND RURAL CLASSIFICATION, 1960 AND 1970

ITEM	1960 NUMBER	1960 % OF TOTAL	1970 NUMBER	1970 % OF TOTAL	% CHANGE 1960 TO 1970
URBAN	0	0.0%	0	0.0%	-- --
RURAL	2493	100.0%	1997	102.1%	-19.9%
RURAL FARM	1444	57.9%	1266	64.7%	-12.3%
RURAL NON-FARM	1049	42.1%	731	37.4%	-30.3%

-TABLE 1.2-
RACE CLASSIFICATION, 1960 AND 1970

ITEM	1960 NUMBER	1960 % OF TOTAL	1970 NUMBER	1970 % OF TOTAL	% CHANGE 1960 TO 1970
WHITE	2489	99.8%	1947	99.5%	-21.8%
NON-WHITE	4	0.2%	9	0.5%	125.0%
INDIAN	4	0.2%	3	0.2%	-25.0%
OTHER NON-WHITE	0	0.0%	6	0.3%	-- --

-TABLE 1.3-
TOTAL POPULATION BY SEX, 1940, 1950, 1960, AND 1970

SEX	1940 NUMBER	1950 NUMBER	1950 % CHANGE FROM 1940	1960 NUMBER	1960 % CHANGE FROM 1950	1970 NUMBER	1970 % CHANGE FROM 1960
MALE	1801	1544	-14.3%	1352	-12.4%	1017	-24.8%
FEMALE	1479	1254	-15.2%	1141	-9.0%	939	-17.7%
TOTAL	3280	2798	-14.7%	2493	-10.9%	1956	-21.5%

SOURCES: TABLE 1.1 US BUR OF THE CENSUS, US CENSUS OF POP: 1960, 1970, VOL I, CHAR OF THE POP, PT 28, MONTANA
TABLE 1.2 IBID
TABLE 1.3 US CENSUS OF POP: 1940, 1950, VOL II, CHAR OF THE POP; 1960, 1970, VOL I, CHAR OF THE POP, PT 28, MONTANA

COUNTY PROFILES
DIVISION OF RESEARCH AND INFORMATION SYSTEMS
MONTANA DEPARTMENT OF INTERGOVERNMENTAL RELATIONS

CARTER COUNTY

I. POPULATION

-TABLE 1.4-
TOTAL POPULATION, ESTIMATES FOR 1971,1972 AND 1973

1971		1972		1973	
NUMBER	% CHANGE FROM 1970	NUMBER	% CHANGE FROM 1971	NUMBER	% CHANGE FROM 1972
1900	-2.9%	1900	0.0%	1800	-5.3%

-TABLE 1.5-
TOTAL POPULATION, PROJECTED TO 1975 AND 1980, UNDER 4 ALTERNATIVE MIGRATION ASSUMPTIONS

CONTINUED 1960-1970 MIGRATION TRENDS TO 1980		NO NET MIGRATION FROM 1970 TO 1980		50% ~~DECREASE~~ INCREASE IN 1960-1970 MIGRATION TRENDS FROM 1970 TO 1980		50% ~~INCREASE~~ DECREASE IN 1960-1970 MIGRATION TRENDS FROM 1970 TO 1980	
1975	1980	1975	1980	1975	1980	1975	1980
1766	1514	1987	2115	1882	1832	1643	1190

-TABLE 1.6-
NET MIGRATION, 1950 TO 1960, AND 1960 TO 1970

NET MIGRATION 1950 TO 1960	NET MIGRATION 1960 TO 1970	% CHANGE BETWEEN DECENNIA
-677	-689	-1.8%

SOURCES: TABLE 1.4 US BUR OF THE CENSUS, CURRENT POP REPORTS, SERIES P-26, NOS 19, 53
TABLE 1.5 MONTANA DEPT OF IGR, DIV OF RESEARCH & INFORMATION SYS, MONTANA POP PROJECTIONS (UNPUBLISHED)
TABLE 1.6 US BUR OF THE CENSUS, COUNTY AND CITY DATA BOOK, 1967, 1972

COUNTY PROFILES/POPULATION/1.4,1.5,1.6

APRIL 1974

COUNTY PROFILES
DIVISION OF RESEARCH AND INFORMATION SYSTEMS
MONTANA DEPARTMENT OF INTERGOVERNMENTAL RELATIONS

CARTER COUNTY

2. EMPLOYMENT

TABLE 2.1-
EMPLOYMENT STATUS BY SEX, SIXTEEN YEARS OLD AND OVER, 1970

STATUS	TOTAL	MALE		FEMALE	
	NUMBER	NUMBER	% OF TOTAL	NUMBER	% OF TOTAL
COUNT	1388	710	51.2%	678	48.8%
LABOR FORCE	825	596	72.2%	229	27.8%
CIVILIAN LABOR FORCE	825	596	72.2%	229	27.8%
EMPLOYED	805	576	71.6%	229	28.4%
UNEMPLOYED	20	20	100.0%	0	0.0%
NOT IN LABOR FORCE	563	114	20.2%	449	79.8%
ENROLLED IN SCHOOL	91	42	46.2%	49	53.8%

-TABLE 2.2-
EMPLOYMENT STATUS BY SEX, FOURTEEN YEARS OLD AND OVER, 1960

STATUS	TOTAL	MALE		FEMALE	
	NUMBER	NUMBER	% OF TOTAL	NUMBER	% OF TOTAL
COUNT	1715	939	54.8%	776	45.2%
LABOR FORCE	1010	765	75.7%	245	24.3%
CIVILIAN LABOR FORCE	1010	765	75.7%	245	24.3%
EMPLOYED	978	741	75.8%	237	24.2%
UNEMPLOYED	32	24	75.0%	8	25.0%
NOT IN LABOR FORCE	705	174	24.7%	531	75.3%
ENROLLED IN SCHOOL	163	103	63.2%	60	36.8%

SOURCES: TABLE 2.1 US BUR OF THE CENSUS, US CENSUS OF POP: 1970, VOL I, CHAR OF THE POP, PT 28, MONTANA
TABLE 2.2 US CENSUS OF POP: 1960, VOL I, CHAR OF THE POP, PT 28, MONTANA

COUNTY PROFILES
DIVISION OF RESEARCH AND INFORMATION SYSTEMS
MONTANA DEPARTMENT OF INTERGOVERNMENTAL RELATIONS

CARTER COUNTY

2. EMPLOYMENT

-TABLE 2.3-
EMPLOYMENT BY TYPE AND BROAD INDUSTRIAL SOURCES, FULL AND PART TIME WAGE AND SALARY EMPLOYMENT, PLUS THE NUMBER OF PROPRIETORS, 1967 THROUGH 1971

CLASSIFICATION	1967	1968	1969	1970	1971
TOTAL EMPLOYMENT	924	961	1003	1015	1018
NUMBER OF PROPRIETORS	508	517	587	588	582
FARM	421	429	431	432	423
NON-FARM	87	88	156	156	159
WAGE AND SALARY EMPLOYMENT	416	444	416	427	436
FARM	117	101	99	99	107
NON-FARM	299	343	317	328	329
GOVERNMENT	144	145	139	147	149
TOTAL FEDERAL	14	17	13	15	13
FEDERAL CIVILIAN	14	17	13	15	13
MILITARY	0	0	0	0	0
STATE AND LOCAL	130	128	126	132	136
PRIVATE NON-FARM	155	198	178	181	180
MANUFACTURING	6	4	3	7	WITHHELD
MINING	0	29	8	0	0
CONSTRUCTION	12	11	12	10	WITHHELD
TRANSP,COMM,PUB UTIL	24	31	32	19	21
TRADE	55	54	49	48	46
FINANCE,INSUR,REAL ESTATE	9	9	WITHHELD	WITHHELD	WITHHELD
SERVICES	49	60	65	88	89
OTHER	0	0	WITHHELD	WITHHELD	WITHHELD

SOURCES: TABLE 2.3 US BUR OF ECON ANALYSIS, REIS (UNPUBLISHED)

COUNTY PROFILES
DIVISION OF RESEARCH AND INFORMATION SYSTEMS
MONTANA DEPARTMENT OF INTERGOVERNMENTAL RELATIONS

CARTER COUNTY

2. EMPLOYMENT

-TABLE 2.4-
EMPLOYMENT BY TYPE AND BROAD INDUSTRIAL SOURCES, FULL AND PART TIME WAGE AND SALARY EMPLOYMENT, PLUS THE NUMBER OF PROPRIETORS, 1967 THROUGH 1971, AS A PERCENT OF TOTAL EMPLOYMENT

CLASSIFICATION	1967	1968	1969	1970	1971
TOTAL EMPLOYMENT	100.0%	100.0%	100.0%	100.0%	100.0%
NUMBER OF PROPRIETORS	55.0%	53.8%	58.5%	57.9%	57.2%
FARM	45.6%	44.6%	43.0%	42.6%	41.6%
NON-FARM	9.4%	9.2%	15.6%	15.4%	15.6%
WAGE AND SALARY EMPLOYMENT	45.0%	46.2%	41.5%	42.1%	42.8%
FARM	12.7%	10.5%	9.9%	9.8%	10.5%
NON-FARM	32.4%	35.7%	31.6%	32.3%	32.3%
GOVERNMENT	15.6%	15.1%	13.9%	14.5%	14.6%
TOTAL FEDERAL	1.5%	1.8%	1.3%	1.5%	1.3%
FEDERAL CIVILIAN	1.5%	1.8%	1.3%	1.5%	1.3%
MILITARY	0.0%	0.0%	0.0%	0.0%	0.0%
STATE AND LOCAL	14.1%	13.3%	12.6%	13.0%	13.4%
PRIVATE NON-FARM	16.8%	20.6%	17.7%	17.8%	17.7%
MANUFACTURING	0.6%	0.4%	0.3%	0.7%	0.0%
MINING	0.0%	3.0%	0.8%	0.0%	0.0%
CONSTRUCTION	1.3%	1.1%	1.2%	1.0%	0.0%
TRANSP,COMM,PUB UTIL	2.6%	3.2%	3.2%	1.9%	2.1%
TRADE	6.0%	5.6%	4.9%	4.7%	4.5%
FINANCE,INSUR,REAL ESTATE	1.0%	0.9%	0.0%	0.0%	0.0%
SERVICES	5.3%	6.2%	6.5%	8.7%	8.7%
OTHER	0.0%	0.0%	0.0%	0.0%	0.0%

SOURCES: TABLE 2.4 US BUR OF ECON ANALYSIS, REIS (UNPUBLISHED)

COUNTY PROFILES
DIVISION OF RESEARCH AND INFORMATION SYSTEMS
MONTANA DEPARTMENT OF INTERGOVERNMENTAL RELATIONS

CARTER COUNTY

2. EMPLOYMENT

-TABLE 2.5-
EMPLOYMENT BY OCCUPATION, BY SEX, 16 YEARS OLD AND OVER, 1970

OCCUPATION	TOTAL	MALE		FEMALE	
	NUMBER	NUMBER	% OF TOTAL	NUMBER	% OF TOTAL
TOTAL EMPLOYED	805	576	71.6%	229	28.4%
PROFESSIONAL AND TECHNICAL	86	15	17.4%	71	82.6%
MANAGERS AND ADMINISTRATORS (NON-FARM)	40	21	52.5%	19	47.5%
SALES WORKERS	14	9	64.3%	5	35.7%
CLERICAL	56	20	35.7%	36	64.3%
CRAFTSMEN AND FOREMEN	23	23	100.0%	0	0.0%
OPERATIVES	27	27	100.0%	0	0.0%
LABORERS (NON-FARM)	31	23	74.2%	8	25.8%
FARMERS AND FARM MANAGERS	376	356	94.7%	20	5.3%
FARM LABORERS AND FOREMEN	89	61	68.5%	28	31.5%
SERVICE WORKERS	63	21	33.3%	42	66.7%
PRIVATE HOUSEHOLD WORKERS	0	0	0.0%	0	0.0%

SOURCES: TABLE 2.5 US BUR OF THE CENSUS, US CENSUS OF POP: 1970, VOL I, CHAR OF THE POP, PT 28, MONTANA

COUNTY PROFILES
DIVISION OF RESEARCH AND INFORMATION SYSTEMS
MONTANA DEPARTMENT OF INTERGOVERNMENTAL RELATIONS

CARTER COUNTY

2. EMPLOYMENT

-TABLE 2.6-
EMPLOYMENT BY OCCUPATION, BY SEX, TOTAL EMPLOYED, 1960

OCCUPATION	TOTAL	MALE		FEMALE	
	NUMBER	NUMBER	% OF TOTAL	NUMBER	% OF TOTAL
TOTAL EMPLOYED	978	741	75.8%	237	24.2%
PROFESSIONAL AND TECHNICAL	67	30	44.8%	37	55.2%
MANAGERS AND ADMINISTRATORS (NON-FARM)	81	52	64.2%	29	35.8%
SALES WORKERS	18	8	44.4%	10	55.6%
CLERICAL	47	12	25.5%	35	74.5%
CRAFTSMEN AND FOREMEN	40	40	100.0%	0	0.0%
OPERATIVES	46	38	82.6%	8	17.4%
LABORERS (NON-FARM)	7	7	100.0%	0	0.0%
FARMERS AND FARM MANAGERS	436	394	90.4%	42	9.6%
FARM LABORERS AND FOREMEN	169	141	83.4%	28	16.6%
SERVICE WORKERS	48	11	22.9%	37	77.1%
PRIVATE HOUSEHOLD WORKERS	11	0	0.0%	11	100.0%

SOURCES: TABLE 2.6 US BUR OF THE CENSUS, US CENSUS OF POP: 1960, VOL I, CHAR OF THE POP, PT 28, MONTANA

COUNTY PROFILES
DIVISION OF RESEARCH AND INFORMATION SYSTEMS
MONTANA DEPARTMENT OF INTERGOVERNMENTAL RELATIONS

CARTER COUNTY

3. PERSONAL INCOME

-TABLE 3.1-
PERSONAL INCOME BY MAJOR SOURCES AND EARNINGS BY BROAD INDUSTRIAL SECTOR IN THOUSANDS OF DOLLARS, 1967 THROUGH 1971

CLASSIFICATION	1967	1968	1969	1970	1971
TOTAL PERSONAL INCOME	5917	7268	8364	8632	9185
TOTAL WAGE AND SALARY DISBURSEMENTS	1423	1742	1708	1705	1870
OTHER LABOR INCOME	57	76	81	83	96
PROPRIETORS INCOME	3032	3780	4718	4882	5131
FARM PROPRIETORS INCOME	2480	3236	4182	4305	4532
NON-FARM PROPRIETORS INCOME	552	544	536	577	599
PROPERTY INCOME	1030	1250	1385	1436	1520
TRANSFER PAYMENTS	509	568	636	702	760
LESS: PERSONAL CONTR FOR SOCIAL INS	134	148	164	176	192
TOTAL EARNINGS	4512	5598	6507	6670	7097
FARM EARNINGS	2845	3555	4543	4674	4953
NON-FARM EARNINGS	1667	2043	1964	1996	2144
GOVERNMENT EARNINGS	528	583	580	628	694
TOTAL FEDERAL	119	144	121	134	135
FEDERL CIVIALIAN	94	121	96	107	105
MILITARY	25	23	25	27	30
STATE AND LOCAL	409	439	459	494	559
PRIVATE NON-FARM EARNINGS	1139	1460	1384	1368	1450
MANUFACTURING	11	11	9	30	WITHHELD
MINING	1	181	62	0	0
CONTRACT CONSTRUCTION	60	48	85	90	WITHHELD
TRANS, COMM, AND PUB UTILITIES	186	245	264	205	232
WHOLESALE AND RETAIL TRADE	421	491	439	474	495
FINANCE, INS, REAL ESTATE	101	106	WITHHELD	WITHHELD	WITHHELD
SERVICES	291	315	347	393	425
OTHER	68	63	WITHHELD	WITHHELD	WITHHELD

SOURCES: TABLE 3.1 US BUR OF ECON ANALYSIS, REIS (UNPUBLISHED)

COUNTY PROFILES
DIVISION OF RESEARCH AND INFORMATION SYSTEMS
MONTANA DEPARTMENT OF INTERGOVERNMENTAL RELATIONS

CARTER COUNTY

3. PERSONAL INCOME

-TABLE 3.2-
PERSONAL INCOME BY MAJOR SOURCES AS A PERCENT OF TOTAL PERSONAL INCOME, AND EARNINGS BY BROAD INDUSTRIAL SECTOR AS A PERCENT OF TOTAL EARNINGS, 1967 THROUGH 1971

CLASSIFICATION	1967	1968	1969	1970	1971
TOTAL PERSONAL INCOME	100.0%	100.0%	100.0%	100.0%	100.0%
TOTAL WAGE AND SALARY DISBURSEMENTS	24.0%	24.0%	20.4%	19.8%	20.4%
OTHER LABOR INCOME	1.0%	1.0%	1.0%	1.0%	1.0%
PROPRIETORS INCOME	51.2%	52.0%	56.4%	56.6%	55.9%
FARM PROPRIETORS INCOME	41.9%	44.5%	50.0%	49.9%	49.3%
NON-FARM PROPRIETORS INCOME	9.3%	7.5%	6.4%	6.7%	6.5%
PROPERTY INCOME	17.4%	17.2%	16.6%	16.6%	16.5%
TRANSFER PAYMENTS	8.6%	7.8%	7.6%	8.1%	8.3%
LESS: PERSONAL CONTR FOR SOCIAL INS	2.3%	2.0%	2.0%	2.0%	2.1%
TOTAL EARNINGS	100.0%	100.0%	100.0%	100.0%	100.0%
FARM EARNINGS	63.1%	63.5%	69.8%	70.1%	69.8%
NON-FARM EARNINGS	36.9%	36.5%	30.2%	29.9%	30.2%
GOVERNMENT EARNINGS	11.7%	10.4%	8.9%	9.4%	9.8%
TOTAL FEDERAL	2.6%	2.6%	1.9%	2.0%	1.9%
FEDERL CIVIALIAN	2.1%	2.2%	1.5%	1.6%	1.5%
MILITARY	0.6%	0.4%	0.4%	0.4%	0.4%
STATE AND LOCAL	9.1%	7.8%	7.1%	7.4%	7.9%
PRIVATE NON-FARM EARNINGS	25.2%	26.1%	21.3%	20.5%	20.4%
MANUFACTURING	0.2%	0.2%	0.1%	0.4%	0.0%
MINING	0.0%	3.2%	1.0%	0.0%	0.0%
CONTRACT CONSTRUCTION	1.3%	0.9%	1.3%	1.3%	0.0%
TRANS, COMM, AND PUB UTILITIES	4.1%	4.4%	4.1%	3.1%	3.3%
WHOLESALE AND RETAIL TRADE	9.3%	8.8%	6.7%	7.1%	7.0%
FINANCE, INS, REAL ESTATE	2.2%	1.9%	0.0%	0.0%	0.0%
SERVICES	6.4%	5.6%	5.3%	5.9%	6.0%
OTHER	1.5%	1.1%	0.0%	0.0%	0.0%

SOURCES: TABLE 3.2 US BUR OF ECON ANALYSIS, REIS (UNPUBLISHED)

COUNTY PROFILES
DIVISION OF RESEARCH AND INFORMATION SYSTEMS
MONTANA DEPARTMENT OF INTERGOVERNMENTAL RELATIONS

CARTER COUNTY

3. PERSONAL INCOME

-TABLE 3.3-
PER CAPITA PERSONAL INCOME, RESIDENCE ADJUSTED, IN DOLLARS, 1967 THROUGH 1971

ITEM	1967	1968	1969	1970	1971
PER CAPITA INCOME (DOLLARS)	2851	3500	4181	4429	4862

-TABLE 3.4-
MEDIAN FAMILY INCOME, 1949, 1959, AND 1969

ITEM	1949	1959		1969	
	NUMBER	NUMBER	% CHANGE FROM 1949	NUMBER	% CHANGE FROM 1959
MEDIAN FAMILY INCOME (DOLLARS)	2315	4199	81.4%	8595	104.7%

-TABLE 3.5-
FAMILIES WITH INCOME LESS THAN POVERTY LEVEL, LESS THAN 75% OF POVERTY LEVEL, AND LESS THAN 125% OF POVERTY LEVEL, 1969

ITEM	INCOME LESS THAN POVERTY LEVEL		INCOME LESS THAN 75% OF POVERTY LEVEL		INCOME LESS THAN 125% OF POVERTY LEVEL	
	NUMBER	% OF TOTAL	NUMBER	% OF TOTAL	NUMBER	% OF TOTAL
FAMILIES	70	14.1%	53	10.7%	97	19.6%
UNRELATED INDIVIDUALS	66	38.8%	49	28.8%	75	44.1%
PERSONS	345	17.5%	272	13.8%	465	23.5%

SOURCES: TABLE 3.3 US BUR OF ECON ANALYSIS, REIS (UNPUBLISHED)
TABLE 3.4 US BUR OF THE CENSUS, US CENSUS OF POP: 1950,VOL II, CHAR OF THE POP, PT 26, MONTANA; 1960,1970, VOL I,PT 28
TABLE 3.5 US CENSUS OF POP: 1970, VOL I, CHAR OF THE POP, PT 28, MONTANA

COUNTY PROFILES
DIVISION OF RESEARCH AND INFORMATION SYSTEMS
MONTANA DEPARTMENT OF INTERGOVERNMENTAL RELATIONS

CARTER COUNTY

3. PERSONAL INCOME

-TABLE 3.6-
NUMBER OF FAMILIES BY INCOME LEVELS, 1959 AND 1969

FAMILY INCOME	NUMBER OF FAMILIES 1959	% OF TOTAL	1969	% OF TOTAL	% CHANGE 1959 TO 1969
ALL FAMILIES	633	100.0%	495	100.0%	-21.8%
UNDER $1000	38	6.0%	22	4.4%	-42.1%
$1000 TO $1999	59	9.3%	26	5.3%	-55.9%
$2000 TO $2999	94	14.8%	23	4.6%	-75.5%
$3000 TO $3999	112	17.7%	40	8.1%	-64.3%
$4000 TO $4999	68	10.7%	40	8.1%	-41.2%
$5000 TO $5999	66	10.4%	44	8.9%	-33.3%
$6000 TO $6999	48	7.6%	18	3.6%	-62.5%
$7000 TO $7999	42	6.6%	9	1.8%	-78.6%
$8000 TO $8999	4	0.6%	42	8.5%	950.0%
$9000 TO $9999	19	3.0%	21	4.2%	10.5%
$10000 TO $14999	62	9.8%	90	18.2%	45.2%
$15000 TO $24999	16	2.5%	85	17.2%	431.3%
$25000 AND OVER	5	0.8%	35	7.1%	600.0%

SOURCES: TABLE 3.6 US BUR OF THE CENSUS, US CENSUS OF POP: 1960, 1970, VOL I, CHAR OF THE POP, PT 28, MONTANA

COUNTY PROFILES
DIVISION OF RESEARCH AND INFORMATION SYSTEMS
MONTANA DEPARTMENT OF INTERGOVERNMENTAL RELATIONS

CARTER COUNTY

4. HOUSING

-TABLE 4.1-
COUNT OF HOUSING UNITS BY OCCUPANCY AND VACANCY STATUS, 1970

ITEM	OCCUPIED		VACANT				
			FOR RENT		FOR SALE		OTHER
	BY OWNER	BY RENTER	NUMBER	RATE	NUMBER	RATE	NUMBER
HOUSING UNITS	481	162	8	4.7%	5	1.0%	91

-TABLE 4.2-
PERSONS PER ROOM FOR OWNER AND RENTER OCCUPIED UNITS, 1970

PERSONS PER ROOM	TOTAL	OWNER OCCUPIED	RENTER OCCUPIED
1.00 OR LESS	568	436	132
1.01 - 1.50	57	34	23
1.51 OR MORE	18	11	7

-TABLE 4.3-
COUNT OF SELECTED RENTER-OCCUPIED UNITS BY MONTHLY RENT IN DOLLARS, 1970

DOLLAR RANGE	TOTAL	WITH PLUMBING FACILITIES	LACKING ONE OR MORE PLUMBING FACILITIES
LESS THAN $40	38	24	14
$40 - $59	54	28	26
$60 - $79	24	12	12
$80 - $99	0	0	0
$100 - $149	2	1	1
$150 - $199	0	0	0
$200 OR MORE	0	0	0

SOURCES: TABLE 4.1 US BUR OF THE CENSUS, US CENSUS OF HOUSING: 1970, FIRST COUNT SUMM COMPUTER TAPES, MONTANA DEPT OF IGR
TABLE 4.2 IBID
TABLE 4.3 IBID

COUNTY PROFILES
DIVISION OF RESEARCH AND INFORMATION SYSTEMS
MONTANA DEPARTMENT OF INTERGOVERNMENTAL RELATIONS

CARTER COUNTY

4. HOUSING

-TABLE 4.4-
COUNT OF OWNER-OCCUPIED UNITS FOR WHICH DOLLAR VALUE IS TABULATED, 1970

DOLLAR VALUE	COUNT OF OWNER-OCCUPIED UNITS	
	NUMBER	% OF TOTAL
TOTAL COUNT	151	100.0%
LESS THAN $5000	42	27.8%
$5000 - $9999	69	45.7%
$10000 - $14999	23	15.2%
$15000 - $19999	12	7.9%
$20000 - $24999	3	2.0%
$25000 - $34999	2	1.3%
$35000 - $49999	0	0.0%
$50000 AND OVER	0	0.0%

-TABLE 4.5-
HOUSEHOLDS BY TYPE AND INCOME, 1970

TYPE	LESS THAN $5000	$5000 TO $9999	$10000 TO $14999	$15000 OR MORE
HUSBAND-WIFE FAMILY	132	100	5	15
OTHER FAMILY	124	25	10	6
PRIMARY INDIVIDUAL	87	4	99	16

-TABLE 4.6-
OCCUPIED UNITS BY TYPE AND PLUMBING FACILITIES, 1970

FACILITIES	TOTAL	OWNER		RENTER	
	NUMBER	NUMBER	% OF TOTAL	NUMBER	% OF TOTAL
WITH ALL PLUMBING FACILITIES	935	499	79.4%	126	77.8%
LACKING ONE OR MORE PLUMBING FACILITIES	108	72	88.7%	36	33.3%

SOURCES: TABLE 4.4 US BUR OF THE CENSUS, US CENSUS OF HOUSING: 1970, FIRST COUNT SUMM COMPUTER TAPES, MONTANA DEPT OF IGR
TABLE 4.5 IBID
TABLE 4.6 IBID

COUNTY PROFILES
DIVISION OF RESEARCH AND INFORMATION SYSTEMS
MONTANA DEPARTMENT OF INTERGOVERNMENTAL RELATIONS

5. EDUCATION

-TABLE 5.1-
TOTAL SCHOOL ENROLLMENT, PUBLIC AND NON-PUBLIC, BY COUNTY, 1968-69 THROUGH 1972-73

CLASSIFICATION	1968-69	1969-70	1970-71	1971-72	1972-73
PUBLIC					
ALL GRADES	464	460	429	447	419
ELEMENTARY	357	348	326	333	308
HIGH SCHOOL	107	112	103	114	111
NON-PUBLIC					
ALL GRADES	0	0	0	0	0
ELEMENTARY	0	0	0	0	0
HIGH SCHOOL	0	0	0	0	0
TOTAL					
ALL GRADES	464	460	429	447	419
ELEMENTARY	357	348	326	333	308
HIGH SCHOOL	107	112	103	114	111

-TABLE 5.2-
SCHOOL CENSUS DATA BY COUNTY, 1968-69 THROUGH 1972-73

AGES	1968-69	1969-70	1970-71	1971-72	1972-73
TOTAL	801	748	709	736	703
UNDER 6	204	177	175	189	151
6 - 20	597	571	534	547	552

SOURCES: TABLE 5.1 OFFICE OF THE SUPT OF PUBLIC INSTRUCTION, MONTANA, MONTANA SCHOOL STATISTICS
TABLE 5.2 IBID

CARTER COUNTY

5. EDUCATION

-TABLE 5.3-
EDUCATIONAL ATTAINMENT BY SEX AGED 25 YEARS OR MORE, 1970

YEARS OF SCHOOL COMPLETED	MALE	FEMALE
ELEMENTARY	172	64
HIGH SCHOOL	215	187
COLLEGE	21	38
MEDIAN SCHOOL YEARS COMPLETED	11.7	12.7
PERCENT HIGH SCHOOL GRADUATES	48.4	72.8

-TABLE 5.4-
MEDIAN SCHOOL YEARS COMPLETED, 1950, 1960 AND 1970

ITEM	1950	1960	1970
MEDIAN SCHOOL YEARS COMPLETED	9.0	10.0	12.3

-TABLE 5.5-
NUMBER OF PUBLIC SCHOOL TEACHERS AND STUDENT-TEACHER RATIOS, 1968-69 THROUGH 1972-1973

ITEM	1968-69	1969-70	1970-71	1971-72	1972-73
NUMBER OF TEACHERS	35	32	33	33	29
STUDENT-TEACHER RATIO	13.3	14.4	13.0	13.5	14.4

SOURCES: TABLE 5.3 US BUR OF THE CENSUS, US CENSUS OF POP: 1970, VOL I, CHAR OF THE POP, PT 28, MONTANA
TABLE 5.4 US BUR OF THE CENSUS, COUNTY AND CITY DATA BOOK, 1952, 1962, 1972
TABLE 5.5 COMPILED FROM MONTANA SCHOOL STATISTICS

COUNTY PROFILES
DIVISION OF RESEARCH AND INFORMATION SYSTEMS
MONTANA DEPARTMENT OF INTERGOVERNMENTAL RELATIONS

RTER COUNTY

6. HEALTH AND VITAL STATISTICS

-TABLE 6.1-
BIRTHS, DEATHS, MARRIAGES, AND MARITAL DISSOLUTIONS, 1970 THROUGH 1972

ITEM	1970	1971	1972
BIRTHS	33	30	24
DEATHS	19	20	25
MARRIAGES	11	9	6
MARITAL DISSOLUTIONS	5	1	6

-TABLE 6.2-
BIRTH, DEATH, MARRIAGE AND MARITAL DISSOLUTION RATES, 1970 THROUGH 1972

RATES (PER 1000 POPULATION)	1970	1971	1972
BIRTH	16.87	15.79	12.63
DEATH	9.71	10.53	13.16
MARRIAGE	5.62	4.74	3.16
MARITAL DISSOLUTION	2.56	0.53	3.16

-TABLE 6.3-
MARITAL STATUS OF ALL PERSONS, 14 YEARS OLD AND OLDER, 1970

ITEM	TOTAL	MALE	FEMALE
NEVER MARRIED	321	227	94
MARRIED	956	477	479
SEPARATED	2	2	0
WIDOWED	130	27	103
DIVORCED	46	30	16

SOURCES: TABLE 6.1 STATE DEPT OF HEALTH & ENVIRONMENTAL SCIENCES, MONTANA VITAL STATISTICS (ANNUAL)
TABLE 6.2 COMPUTED FROM MONTANA VITAL STATISTICS AND POPULATION ESTIMATES (TABLE 1.4)
TABLE 6.3 US BUR OF THE CENSUS, US CENSUS OF POP: 1970, FIRST COUNT SUMM COMPUTER TAPES (PROCESSED) MONTANA DEPT IGR

CARTER COUNTY

7. AGRICULTURE

-TABLE 7.1-
NUMBER OF FARMS, ACRES AND AVERAGE SIZE, 1969

	TOTAL FARMS	LAND IN FARMS	AVERAGE SIZE OF FARMS	COUNTY AREA	PERCENT OF LAND IN FARMS
COUNTY	374	1546379	4135	2120192	72.9%

-TABLE 7.2-
NUMBER OF FARMS BY TYPE OF PRODUCTS REPORTED, 1969

	CATTLE AND CALVES	HOGS	SHEEP	CHICKENS	MILK COWS	HORSES	CORN	WHEAT
NUMBER	326	44	154	134	134	253	10	124

-TABLE 7.3-
NUMBER OF FARMS BY ECONOMIC CLASS, 1969

	CLASS 1 $40000 & OVER	CLASS 2 $20000 -$39999	CLASS 3 $10000 -$19999	CLASS 4 $5000 -$9999	CLASS 5 $2500 -$4999	CLASS 6 $50- $2499	PART TIME	PART RETIRE	ABNORMAL
NUMBER	44	113	93	54	26	19	14	9	2

SOURCES: TABLE 7.1 US BUR OF THE CENSUS, CENSUS OF AG: 1969 (MONTANA AGRICULTURAL STATISTICS, VOL XIV)
TABLE 7.2 IBID
TABLE 7.3 IBID

COUNTY PROFILES
DIVISION OF RESEARCH AND INFORMATION SYSTEMS
MONTANA DEPARTMENT OF INTERGOVERNMENTAL RELATIONS

[illegible] COUNTY

7. AGRICULTURE

TABLE 7.4
CASH RECEIPTS FROM SALE OF PRINCIPAL PRODUCTS AND GOVERNMENT PAYMENTS, 1970 AND 1971

YEAR	LIVESTOCK AND PRODUCTS	CROPS	RECEIPTS FROM MARKETING	GOVERNMENT PAYMENTS	ALL CASH RECEIPTS	CASH RECEIPTS PER FARM
1970	7489000	1153000	8642000	939000	9581000	24194
1971	7909700	1110500	9020200	899000	9919200	25565

-TABLE 7.5-
ALL CROPS, IRRIGATED AND NOT IRRIGATED, ACRES HARVESTED AND VALUE OF CROP PRODUCTION, 1970 AND 1971

	IRRIGATED		NOT IRRIGATED	
YEAR	ACRES HARVESTED	VALUE OF CROP PRODUCTION	ACRES HARVESTED	VALUE OF CROP PRODUCTION
1970	11400	374200	89000	2061900
1971	10415	394700	88100	2658500

SOURCES: TABLE 7.4 MONTANA DEPT OF AG AND US DEPT OF AG, SRS, MONTANA AGRICULTURAL STATISTICS, VOL XIV, CO STATISTICS 1970-1971
TABLE 7.5 IBID

COUNTY PROFILES
DIVISION OF RESEARCH AND INFORMATION SYSTEMS
MONTANA DEPARTMENT OF INTERGOVERNMENTAL RELATIONS

CARTER COUNTY

8. LAND USE AND GEOGRAPHY

-TABLE 8.1-
LAND USE IN ACRES, 1967

CLASSIFICATION	ACRES	% OF TOTAL
TOTAL LAND AREA	2120320	100.0%
FEDERAL NON-CROPLAND	602279	28.4%
URBAN AND BUILT-UP	6784	0.3%
SMALL WATER AREAS	5809	0.3%
AGRICULTURE	1505448	71.0%
CROPLAND	144853	6.8%
PASTURE	32500	1.5%
RANGE	1299279	61.3%
FOREST	25756	1.2%
OTHER	3060	0.1%

-TABLE 8.2-
LAND IN FARMS BY MAJOR USE, 1969

CLASSIFICATION	ACRES	% OF TOTAL
LAND IN FARMS	1546379	100.0%
CROPLAND	133561	8.6%
HARVESTED	81902	5.3%
PASTURED	16413	1.1%
ALL OTHER	35246	2.3%
WOODLAND	6260	0.4%
ALL OTHER LAND	1406558	91.0%

SOURCES: TABLE 8.1 MONTANA STATE CONSERVATION NEEDS COMMITTEE, MONTANA SOIL AND WATER CONSERVATION NEEDS INVENTORY, 1970
TABLE 8.2 US BUR OF THE CENSUS, CENSUS OF AG: 1969 (MONTANA AGRICULTURAL STATISTICS, VOL XIV)

COUNTY PROFILES
DIVISION OF RESEARCH AND INFORMATION SYSTEMS
MONTANA DEPARTMENT OF INTERGOVERNMENTAL RELATIONS

8. LAND USE AND GEOGRAPHY

-TABLE 8.3-
LAND USE, IRRIGATION, PASTURELAND, RANGELAND, AND CONSERVATION, 1969

	IRRIGATED LAND IN FARMS		FARMS WITH SALE OF PRODUCTS OVER $2500		
	FARMS	ACRES	PASTURE AND RANGELAND	LAND IN STRIP CROPPING	LAND IN SUMMER FALLOW
COUNT	65	13919	1356886	11166	27368

-TABLE 8.4-
PRECIPITATION AND NUMBER OF DAYS BETWEEN FREEZING TEMPERATURES, 1970 AND 1971

	AVERAGE	1970	1971
PRECIPITATION (INCHES)	13.22	14.33	26.95
GROWING SEASON PRECIPITATION	10.32	10.12	18.22
NUMBER OF DAYS IN GROWING SEASON	122	120	119

SOURCES: TABLE 8.3 US BUR OF THE CENSUS, CENSUS OF AG: 1969 (MONTANA AGRICULTURAL STATISTICS, VOL XIV)
TABLE 8.4 MONTANA DEPT OF AG AND US DEPT OF AG, SRS, MONTANA AGRICULTURAL STATISTICS, VOL XIV, CO STATISTICS 1970 19

COUNTY PROFILES
DIVISION OF RESEARCH AND INFORMATION SYSTEMS
MONTANA DEPARTMENT OF INTERGOVERNMENTAL RELATIONS



CASCADE COUNTY

CASCADE COUNTY
population 81,804

DATE OF ORGANIZATION: September 12, 1887

GEOGRAPHICAL LOCATION: Central Montana

CONGRESSIONAL DISTRICT: 2

PLANNING DISTRICT: 5

LAND AREA: 2,661 square miles

CLASS OF COUNTY: 1

ASSESSED VALUATION (1973-74): $308,499,116

TAXABLE VALUATION (1973-74): $ 84,555,839

COUNTY SEAT: Great Falls, population 60,091

OTHER INCORPORATED PLACES:
Belt, population 656
Cascade, population 714
Neihart, population 109

PUBLIC USE AIRPORTS: 1

ROADS AND STREETS (1972):
Rural Mileage 1880.47
Municipal Mileage 280.12

NEWSPAPERS:
Daily 1
Weekly 4

BROADCAST STATIONS:
Radio 5
TV 2

BANKS: 11

LIBRARIES:
Public 3
Institutional and Special 5
School 42

HOSPITALS: 2

SPECIAL NOTES:
Malmstrom Air Force Base is adjacent to Great Falls.
The College of Great Falls, a private four-year institution of higher education, is in Great Falls.
The Montana School for the Deaf and Blind, Great Falls, provides a basic education for children with a hearing or sight loss.

RESEARCH & INFORMATION SYSTEMS DIVISION
INTERGOVERNMENTAL RELATIONS
STATE of MONTANA
CAPITOL STATION

COUNTY PROFILES
DIVISION OF RESEARCH AND INFORMATION SYSTEMS
MONTANA DEPARTMENT OF INTERGOVERNMENTAL RELATIONS

CASCADE COUNTY ********** 1. POPULATION **********

-TABLE 1.1-
URBAN AND RURAL CLASSIFICATION, 1960 AND 1970

ITEM	1960 NUMBER	1960 % OF TOTAL	1970 NUMBER	1970 % OF TOTAL	% CHANGE 1960 TO 1970
URBAN	57629	78.5%	70905	86.7%	23.0%
RURAL	15789	21.5%	10726	13.1%	-32.1%
RURAL FARM	3482	4.7%	2586	3.2%	-25.7%
RURAL NON-FARM	12307	16.8%	8140	10.0%	-33.9%

-TABLE 1.2-
RACE CLASSIFICATION, 1960 AND 1970

ITEM	1960 NUMBER	1960 % OF TOTAL	1970 NUMBER	1970 % OF TOTAL	% CHANGE 1960 TO 1970
WHITE	71859	97.9%	78778	96.3%	9.6%
NON-WHITE	1559	2.1%	3026	3.7%	94.1%
INDIAN	748	1.0%	1509	1.8%	101.7%
OTHER NON-WHITE	811	1.1%	1517	1.9%	87.1%

-TABLE 1.3-
TOTAL POPULATION BY SEX, 1940, 1950, AND 1970

SEX	1940 NUMBER	1950 NUMBER	1950 % CHANGE FROM 1940	1960 NUMBER	1960 % CHANGE FROM 1950	1970 NUMBER	1970 % CHANGE FROM 1960
MALE	21604	27466	27.1%	37444	36.3%	40965	9.4%
FEMALE	20395	25561	25.3%	35974	40.7%	40839	13.5%
TOTAL	41999	53027	26.3%	73418	38.5%	81804	11.4%

SOURCES: TABLE 1.1 US BUR OF THE CENSUS, US CENSUS OF POP: 1960, 1970, VOL I, CHAR OF THE POP, PT 28, MONTANA
TABLE 1.2 IBID
TABLE 1.3 US CENSUS OF POP: 1940, 1950, VOL II, CHAR OF THE POP: 1960, 1970, VOL I, CHAR OF THE POP, PT 28, MONTANA

APRIL 1974

COUNTY PROFILES
DIVISION OF RESEARCH AND INFORMATION SYSTEMS
MONTANA DEPARTMENT OF INTERGOVERNMENTAL RELATIONS

CASCADE COUNTY

1. POPULATION

-TABLE 1.4-
TOTAL POPULATION, ESTIMATES FOR 1971,1972 AND 1973

1971		1972		1973	
NUMBER	% CHANGE FROM 1970	NUMBER	% CHANGE FROM 1971	NUMBER	% CHANGE FROM 1972
84200	2.9%	84200	0.0%	83700	-0.6%

-TABLE 1.5-
TOTAL POPULATION, PROJECTED TO 1975 AND 1980, UNDER 4 ALTERNATIVE MIGRATION ASSUMPTIONS

CONTINUED 1960-1970 MIGRATION TRENDS TO 1980		NO NET MIGRATION FROM 1970 TO 1980		50% INCREASE IN 1960-1970 MIGRATION TRENDS FROM 1970 TO 1980		50% DECREASE IN 1960-1970 MIGRATION TRENDS FROM 1970 TO 1980	
1975	1980	1975	1980	1975	1980	1975	1980
87171	93213	88003	95444	89045	98211	85293	88210

-TABLE 1.6-
NET MIGRATION, 1950 TO 1960, AND 1960 TO 1970

NET MIGRATION 1950 TO 1960	NET MIGRATION 1960 TO 1970	% CHANGE BETWEEN DECENNIA
7011	-5231	-174.6%

SOURCES: TABLE 1.4 US BUR OF THE CENSUS, CURRENT POP REPORTS, SERIES P-26, NOS 19, 53
TABLE 1.5 MONTANA DEPT OF IGR, DIV OF RESEARCH & INFORMATION SYS, MONTANA POP PROJECTIONS (UNPUBLISHED)
TABLE 1.6 US BUR OF THE CENSUS, COUNTY AND CITY DATA BOOK, 1967, 1972

COUNTY PROFILES
DIVISION OF RESEARCH AND INFORMATION SYSTEMS
MONTANA DEPARTMENT OF INTERGOVERNMENTAL RELATIONS

CASCADE COUNTY

2. EMPLOYMENT

TABLE 2.1-
EMPLOYMENT STATUS BY SEX, SIXTEEN YEARS OLD AND OVER, 1970

	TOTAL	MALE		FEMALE	
STATUS	NUMBER	NUMBER	% OF TOTAL	NUMBER	% OF TOTAL
COUNT	54222	26845	49.5%	27377	50.5%
LABOR FORCE	32804	21796	66.4%	11008	33.6%
CIVILIAN LABOR FORCE	28101	17160	61.1%	10941	38.9%
EMPLOYED	26271	16232	61.8%	10039	38.2%
UNEMPLOYED	1830	928	50.7%	902	49.3%
NOT IN LABOR FORCE	21418	5049	23.6%	16369	76.4%
ENROLLED IN SCHOOL	3295	1443	43.9%	1842	56.1%

-TABLE 2.2-
EMPLOYMENT STATUS BY SEX, FOURTEEN YEARS OLD AND OVER, 1960

	TOTAL	MALE		FEMALE	
STATUS	NUMBER	NUMBER	% OF TOTAL	NUMBER	% OF TOTAL
COUNT	49191	25221	51.3%	23970	48.7%
LABOR FORCE	29990	21329	71.1%	8661	28.9%
CIVILIAN LABOR FORCE	25803	17142	66.4%	8661	33.6%
EMPLOYED	24184	16158	66.8%	8026	33.2%
UNEMPLOYED	1598	984	61.6%	614	38.4%
NOT IN LABOR FORCE	19201	3892	20.3%	15309	79.7%
ENROLLED IN SCHOOL	3136	1396	44.5%	1740	55.5%

SOURCES: TABLE 2.1 US BUR OF THE CENSUS, US CENSUS OF POP: 1970, VOL I, CHAR OF THE POP, PT 28, MONTANA
TABLE 2.2 US CENSUS OF POP: 1960, VOL I, CHAR OF THE POP, PT 28, MONTANA

COUNTY PROFILES
DIVISION OF RESEARCH AND INFORMATION SYSTEMS
MONTANA DEPARTMENT OF INTERGOVERNMENTAL RELATIONS

CASCADE COUNTY

2. EMPLOYMENT

-TABLE 2.3-
EMPLOYMENT BY TYPE AND BROAD INDUSTRIAL SOURCES, FULL AND PART TIME WAGE AND SALARY EMPLOYMENT, PLUS THE NUMBER OF PROPRIETORS, 1967 THROUGH 1971

CLASSIFICATION	1967	1968	1969	1970	1971
TOTAL EMPLOYMENT	33684	34090	34591	34930	35082
NUMBER OF PROPRIETORS	3355	3384	3390	3410	3427
FARM	988	984	984	973	951
NON-FARM	2367	2400	2406	2437	2476
WAGE AND SALARY EMPLOYMENT	30329	30706	31201	31520	31655
FARM	487	420	412	411	451
NON-FARM	29842	30286	30789	31109	31204
GOVERNMENT	10547	10666	10521	10873	11036
TOTAL FEDERAL	7119	7188	7031	7178	7153
FEDERAL CIVILIAN	1870	1830	2046	2042	2085
MILITARY	5249	5358	4985	5136	5068
STATE AND LOCAL	3428	3478	3490	3695	3883
PRIVATE NON-FARM	19295	19620	20268	20236	20168
MANUFACTURING	2915	3110	2910	2864	2454
MINING	38	77	70	49	38
CONSTRUCTION	1955	1694	1530	1744	1555
TRANSP,COMM,PUB UTIL	1930	1901	1981	2018	1978
TRADE	5751	5850	6731	6809	7168
FINANCE,INSUR,REAL ESTATE	1357	1375	1420	1380	1467
SERVICES	5266	5524	5543	5286	5424
OTHER	83	89	83	86	84

SOURCES: TABLE 2.3 US BUR OF ECON ANALYSIS. REIS (UNPUBLISHED)

-TABLE 2.4-
EMPLOYMENT BY TYPE AND BROAD INDUSTRIAL SOURCES, FULL AND PART TIME WAGE AND SALARY EMPLOYMENT, PLUS THE NUMBER OF PROPRIETORS, 1967 THROUGH 1971, AS A PERCENT OF TOTAL EMPLOYMENT

CLASSIFICATION	1967	1968	1969	1970	1971
TOTAL EMPLOYMENT	100.0%	100.0%	100.0%	100.0%	100.0%
NUMBER OF PROPRIETORS	10.0%	9.9%	9.8%	9.8%	9.8%
FARM	2.9%	2.9%	2.8%	2.8%	2.7%
NON-FARM	7.0%	7.0%	7.0%	7.0%	7.1%
WAGE AND SALARY EMPLOYMENT	90.0%	90.1%	90.2%	90.2%	90.2%
FARM	1.4%	1.2%	1.2%	1.2%	1.3%
NON-FARM	88.6%	88.8%	89.0%	89.1%	88.9%
GOVERNMENT	31.3%	31.3%	30.4%	31.1%	31.5%
TOTAL FEDERAL	21.1%	21.1%	20.3%	20.5%	20.4%
FEDERAL CIVILIAN	5.6%	5.4%	5.9%	5.8%	5.9%
MILITARY	15.6%	15.7%	14.4%	14.7%	14.4%
STATE AND LOCAL	10.2%	10.2%	10.1%	10.6%	11.1%
PRIVATE NON-FARM	57.3%	57.6%	58.6%	57.9%	57.5%
MANUFACTURING	8.7%	9.1%	8.4%	8.2%	7.0%
MINING	0.1%	0.2%	0.2%	0.1%	0.1%
CONSTRUCTION	5.8%	5.0%	4.4%	5.0%	4.4%
TRANSP,COMM,PUB UTIL	5.7%	5.6%	5.7%	5.8%	5.6%
TRADE	17.1%	17.2%	19.5%	19.5%	20.4%
FINANCE,INSUR,REAL ESTATE	4.0%	4.0%	4.1%	4.0%	4.2%
SERVICES	15.6%	16.2%	16.0%	15.1%	15.5%
OTHER	0.2%	0.3%	0.2%	0.2%	0.2%

SOURCES: TABLE 2.4 US BUR OF ECON ANALYSIS, REIS (UNPUBLISHED)

COUNTY PROFILES
DIVISION OF RESEARCH AND INFORMATION SYSTEMS
MONTANA DEPARTMENT OF INTERGOVERNMENTAL RELATIONS

CASCADE COUNTY

2. EMPLOYMENT

-TABLE 2.5-
EMPLOYMENT BY OCCUPATION, BY SEX, 16 YEARS OLD AND OVER, 1970

OCCUPATION	TOTAL	MALE		FEMALE	
	NUMBER	NUMBER	% OF TOTAL	NUMBER	% OF TOTAL
TOTAL EMPLOYED	26271	16232	61.8%	10039	38.2%
PROFESSIONAL AND TECHNICAL	3939	2148	54.5%	1791	45.5%
MANAGERS AND ADMINISTRATORS (NON-FARM)	2780	2279	82.0%	501	18.0%
SALES WORKERS	2192	1352	61.7%	840	38.3%
CLERICAL	4828	1155	23.9%	3673	76.1%
CRAFTSMEN AND FOREMEN	3531	3407	96.5%	124	3.5%
OPERATIVES	2712	2330	85.9%	382	14.1%
LABORERS (NON-FARM)	1356	1252	92.3%	104	7.7%
FARMERS AND FARM MANAGERS	653	635	97.2%	18	2.8%
FARM LABORERS AND FOREMEN	372	352	94.6%	20	5.4%
SERVICE WORKERS	3634	1305	35.9%	2329	64.1%
PRIVATE HOUSEHOLD WORKERS	274	17	6.2%	257	93.8%

SOURCES: TABLE 2.5 US BUR OF THE CENSUS, US CENSUS OF POP: 1970, VOL I, CHAR OF THE POP, PT 28, MONTANA

CASCADE COUNTY

2. EMPLOYMENT

-TABLE 2.6-
EMPLOYMENT BY OCCUPATION, BY SEX, TOTAL EMPLOYED, 1960

OCCUPATION	TOTAL	MALE		FEMALE	
	NUMBER	NUMBER	% OF TOTAL	NUMBER	% OF TOTAL
TOTAL EMPLOYED	24184	16158	66.8%	8026	33.2%
PROFESSIONAL AND TECHNICAL	2787	1491	53.5%	1296	46.5%
MANAGERS AND ADMINISTRATORS (NON-FARM)	2831	2344	82.8%	487	17.2%
SALES WORKERS	2147	1358	63.3%	789	36.7%
CLERICAL	3527	1056	29.9%	2471	70.1%
CRAFTSMEN AND FOREMEN	3663	3612	98.6%	51	1.4%
OPERATIVES	2741	2414	88.1%	327	11.9%
LABORERS (NON-FARM)	1132	1116	98.6%	16	1.4%
FARMERS AND FARM MANAGERS	894	886	99.1%	8	0.9%
FARM LABORERS AND FOREMEN	490	417	85.1%	73	14.9%
SERVICE WORKERS	2373	902	38.0%	1471	62.0%
PRIVATE HOUSEHOLD WORKERS	706	31	4.4%	675	95.6%

SOURCES: TABLE 2.6 US BUR OF THE CENSUS, US CENSUS OF POP: 1960, VOL I, CHAR OF THE POP, PT 28, MONTANA

COUNTY PROFILES
DIVISION OF RESEARCH AND INFORMATION SYSTEMS
MONTANA DEPARTMENT OF INTERGOVERNMENTAL RELATIONS

3. PERSONAL INCOME

-TABLE 3.1-
PERSONAL INCOME BY MAJOR SOURCES AND EARNINGS BY BROAD INDUSTRIAL SECTOR IN THOUSANDS OF DOLLARS, 1967 THROUGH 1971

CLASSIFICATION	1967	1968	1969	1970	1971
TOTAL PERSONAL INCOME	251179	269816	291490	314936	334726
TOTAL WAGE AND SALARY DISBURSEMENTS	166674	178417	194552	208666	219386
OTHER LABOR INCOME	6765	7577	8372	9600	10410
PROPRIETORS INCOME	26463	26227	26988	28048	29599
FARM PROPRIETORS INCOME	5381	4927	5943	6471	7005
NON-FARM PROPRIETORS INCOME	21082	21300	21045	21577	22594
PROPERTY INCOME	40072	44490	48094	51641	54563
TRANSFER PAYMENTS	18881	21089	22797	27108	31658
LESS: PERSONAL CONTR FOR SOCIAL INS	7676	7984	9313	10127	10890
TOTAL EARNINGS	195902	212221	229912	246314	259395
FARM EARNINGS	6925	6279	7439	8005	8770
NON-FARM EARNINGS	192977	205942	222473	238309	250625
GOVERNMENT EARNINGS	61670	68506	73790	79416	85771
TOTAL FEDERAL	44329	49509	53484	57211	60372
FEDERL CIVIALIAN	12758	13294	15286	15712	17852
MILITARY	31571	36215	38198	41499	42520
STATE AND LOCAL	17341	18997	20306	22205	25399
PRIVATE NON-FARM EARNINGS	131307	137436	148683	158893	164854
MANUFACTURING	21409	24312	23966	24432	22302
MINING	462	567	492	387	307
CONTRACT CONSTRUCTION	19252	17104	17307	21284	19431
TRANS, COMM, AND PUB UTILITIES	14920	15651	17299	18649	19643
WHOLESALE AND RETAIL TRADE	34117	35847	43060	45782	50910
FINANCE, INS, REAL ESTATE	11868	12838	12817	12167	14129
SERVICES	28951	30736	33302	35742	37673
OTHER	328	381	440	450	459

SOURCES: TABLE 3.1 US BUR OF ECON ANALYSIS, REIS (UNPUBLISHED)

COUNTY PROFILES
DIVISION OF RESEARCH AND INFORMATION SYSTEMS
MONTANA DEPARTMENT OF INTERGOVERNMENTAL RELATIONS

CASCADE COUNTY

3. PERSONAL INCOME

-TABLE 3.2-
PERSONAL INCOME BY MAJOR SOURCES AS A PERCENT OF TOTAL PERSONAL INCOME, AND EARNINGS BY BROAD INDUSTRIAL SECTOR AS A PERCENT OF TOTAL EARNINGS, 1967 THROUGH 1971

CLASSIFICATION	1967	1968	1969	1970	1971
TOTAL PERSONAL INCOME	100.0%	100.0%	100.0%	100.0%	100.0%
TOTAL WAGE AND SALARY DISBURSEMENTS	66.4%	66.1%	66.7%	66.3%	65.5%
OTHER LABOR INCOME	2.7%	2.8%	2.9%	3.0%	3.1%
PROPRIETORS INCOME	10.5%	9.7%	9.3%	8.9%	8.8%
FARM PROPRIETORS INCOME	2.1%	1.8%	2.0%	2.1%	2.1%
NON-FARM PROPRIETORS INCOME	8.4%	7.9%	7.2%	6.9%	6.7%
PROPERTY INCOME	16.0%	16.5%	16.5%	16.4%	16.3%
TRANSFER PAYMENTS	7.5%	7.8%	7.8%	8.6%	9.5%
LESS: PERSONAL CONTR FOR SOCIAL INS	3.1%	3.0%	3.2%	3.2%	3.3%
TOTAL EARNINGS	100.0%	100.0%	100.0%	100.0%	100.0%
FARM EARNINGS	3.5%	3.0%	3.2%	3.2%	3.4%
NON-FARM EARNINGS	96.5%	97.0%	96.8%	96.8%	96.6%
GOVERNMENT EARNINGS	30.9%	32.3%	32.1%	32.2%	33.1%
TOTAL FEDERAL	22.2%	23.3%	23.3%	23.2%	23.3%
FEDERL CIVIALIAN	6.4%	6.3%	6.6%	6.4%	6.9%
MILITARY	15.8%	17.1%	16.6%	16.8%	16.4%
STATE AND LOCAL	8.7%	9.0%	8.8%	9.0%	9.8%
PRIVATE NON-FARM EARNINGS	65.7%	64.8%	64.7%	64.5%	63.6%
MANUFACTURING	10.7%	11.5%	10.4%	9.9%	8.6%
MINING	0.2%	0.3%	0.2%	0.2%	0.1%
CONTRACT CONSTRUCTION	9.6%	8.1%	7.5%	8.6%	7.5%
TRANS, COMM, AND PUB UTILITIES	7.5%	7.4%	7.5%	7.6%	7.6%
WHOLESALE AND RETAIL TRADE	17.1%	16.9%	18.7%	18.6%	19.6%
FINANCE, INS, REAL ESTATE	5.9%	6.0%	5.6%	4.9%	5.4%
SERVICES	14.5%	14.5%	14.5%	14.5%	14.5%
OTHER	0.2%	0.2%	0.2%	0.2%	0.2%

SOURCES: TABLE 3.2 US BUR OF ECON ANALYSIS, REIS (UNPUBLISHED)

COUNTY PROFILES
DIVISION OF RESEARCH AND INFORMATION SYSTEMS
MONTANA DEPARTMENT OF INTERGOVERNMENTAL RELATIONS

CASCADE COUNTY

3. PERSONAL INCOME

-TABLE 3.3-
PER CAPITA PERSONAL INCOME, RESIDENCE ADJUSTED, IN DOLLARS, 1967 THROUGH 1971

ITEM	1967	1968	1969	1970	1971
PER CAPITA INCOME (DOLLARS)	3109	3314	3584	3829	3970

-TABLE 3.4-
MEDIAN FAMILY INCOME, 1949, 1959, AND 1969

ITEM	1949	1959		1969	
	NUMBER	NUMBER	% CHANGE FROM 1949	NUMBER	% CHANGE FROM 1959
MEDIAN FAMILY INCOME (DOLLARS)	3714	6032	62.4%	8952	48.4%

-TABLE 3.5-
FAMILIES WITH INCOME LESS THAN POVERTY LEVEL, LESS THAN 75% OF POVERTY LEVEL, AND LESS THAN 125% OF POVERTY LEVEL, 1969

ITEM	INCOME LESS THAN POVERTY LEVEL		INCOME LESS THAN 75% OF POVERTY LEVEL		INCOME LESS THAN 125% OF POVERTY LEVEL	
	NUMBER	% OF TOTAL	NUMBER	% OF TOTAL	NUMBER	% OF TOTAL
FAMILIES	1682	8.3%	1074	5.3%	2683	13.3%
UNRELATED INDIVIDUALS	2451	37.5%	1807	27.6%	2839	43.4%
PERSONS	8709	10.9%	5726	7.2%	13348	16.7%

SOURCES: TABLE 3.3 US BUR OF ECON ANALYSIS, REIS (UNPUBLISHED)
TABLE 3.4 US BUR OF THE CENSUS, US CENSUS OF POP: 1950,VOL II, CHAR OF THE POP, PT 26, MONTANA; 1960,1970, VOL I,PT 28
TABLE 3.5 US CENSUS OF POP: 1970, VOL I, CHAR OF THE POP, PT 28, MONTANA

COUNTY PROFILES
DIVISION OF RESEARCH AND INFORMATION SYSTEMS
MONTANA DEPARTMENT OF INTERGOVERNMENTAL RELATIONS

CASCADE COUNTY

3. PERSONAL INCOME

-TABLE 3.6-
NUMBER OF FAMILIES BY INCOME LEVELS, 1959 AND 1969

FAMILY INCOME	NUMBER OF FAMILIES 1959	% OF TOTAL	1969	% OF TOTAL	% CHANGE 1959 TO 1969
ALL FAMILIES	18236	100.0%	20208	100.0%	10.8%
UNDER $1000	507	2.8%	414	2.0%	-18.3%
$1000 TO $1999	904	5.0%	447	2.2%	-50.6%
$2000 TO $2999	1173	6.4%	829	4.1%	-29.3%
$3000 TO $3999	1690	9.3%	897	4.4%	-46.9%
$4000 TO $4999	2227	12.2%	1159	5.7%	-48.0%
$5000 TO $5999	2541	13.9%	1354	6.7%	-46.7%
$6000 TO $6999	2381	13.1%	1711	8.5%	-28.1%
$7000 TO $7999	1883	10.3%	1753	8.7%	-6.9%
$8000 TO $8999	1374	7.5%	1613	8.0%	17.4%
$9000 TO $9999	1006	5.5%	1481	7.3%	47.2%
$10000 TO $14999	1784	9.8%	5444	26.9%	205.2%
$15000 TO $24999	576	3.2%	2419	12.0%	320.0%
$25000 AND OVER	190	1.0%	687	3.4%	261.6%

SOURCES: TABLE 3.6 US BUR OF THE CENSUS, US CENSUS OF POP: 1960, 1970, VOL I, CHAR OF THE POP, PT 28, MONTANA

COUNTY PROFILES
DIVISION OF RESEARCH AND INFORMATION SYSTEMS
MONTANA DEPARTMENT OF INTERGOVERNMENTAL RELATIONS

[illegible] COUNTY

* 4. H O U S I N G *

-TABLE 4.1-
COUNT OF HOUSING UNITS BY OCCUPANCY AND VACANCY STATUS, 1970

ITEM	OCCUPIED		VACANT				
			FOR RENT		FOR SALE		OTHER
	BY OWNER	BY RENTER	NUMBER	RATE	NUMBER	RATE	NUMBER
HOUSING UNITS	14405	10867	689	6.0%	233	1.6%	937

-TABLE 4.2-
PERSONS PER ROOM FOR OWNER AND RENTER OCCUPIED UNITS, 1970

PERSONS PER ROOM	TOTAL	OWNER OCCUPIED	RENTER OCCUPIED
1.00 OR LESS	23040	13123	9917
1.01 - 1.50	1808	1059	749
1.51 OR MORE	424	223	201

-TABLE 4.3-
COUNT OF SELECTED RENTER-OCCUPIED UNITS BY MONTHLY RENT IN DOLLARS, 1970

DOLLAR RANGE	TOTAL	WITH PLUMBING FACILITIES	LACKING ONE OR MORE PLUMBING FACILITIES
LESS THAN $40	881	579	302
$40 - $59	2391	1450	941
$60 - $79	4035	2053	1982
$80 - $99	3530	1768	1762
$100 - $149	4713	2362	2351
$150 - $199	1297	650	647
$200 OR MORE	226	114	112

SOURCES: TABLE 4.1 US BUR OF THE CENSUS, US CENSUS OF HOUSING: 1970, FIRST COUNT SUMM COMPUTER TAPES, MONTANA DEPT OF IGR
TABLE 4.2 IBID
TABLE 4.3 IBID

COUNTY PROFILES/HOUSING/4.1,4.2,4.3

APRIL 1974

COUNTY PROFILES
DIVISION OF RESEARCH AND INFORMATION SYSTEMS
MONTANA DEPARTMENT OF INTERGOVERNMENTAL RELATIONS

CASCADE COUNTY

4. HOUSING

-TABLE 4.4-
COUNT OF OWNER-OCCUPIED UNITS FOR WHICH DOLLAR VALUE IS TABULATED, 1970

DOLLAR VALUE	COUNT OF OWNER-OCCUPIED UNITS	
	NUMBER	% OF TOTAL
TOTAL COUNT	11681	100.0%
LESS THAN $5000	481	4.1%
$5000 - $9999	1776	15.2%
$10000 - $14999	2637	22.6%
$15000 - $19999	3598	30.8%
$20000 - $24999	1549	13.3%
$25000 - $34999	1101	9.4%
$35000 - $49999	426	3.6%
$50000 AND OVER	113	1.0%

-TABLE 4.5-
HOUSEHOLDS BY TYPE AND INCOME, 1970

TYPE	LESS THAN $5000	$5000 TO $9999	$10000 TO $14999	$15000 OR MORE
HUSBAND-WIFE FAMILY	2639	2959	231	1359
OTHER FAMILY	6938	1135	131	324
PRIMARY INDIVIDUAL	5191	887	3405	93

-TABLE 4.6-
OCCUPIED UNITS BY TYPE AND PLUMBING FACILITIES, 1970

FACILITIES	TOTAL	OWNER		RENTER	
	NUMBER	NUMBER	% OF TOTAL	NUMBER	% OF TOTAL
WITH ALL PLUMBING FACILITIES	23989	14093	58.7%	9896	41.3%
LACKING ONE OR MORE PLUMBING FACILITIES	1283	312	24.3%	971	75.7%

SOURCES: TABLE 4.4 US BUR OF THE CENSUS, US CENSUS OF HOUSING: 1970, FIRST COUNT SUMM COMPUTER TAPES, MONTANA DEPT OF IGR
TABLE 4.5 IBID
TABLE 4.6 IBID

5. EDUCATION

-TABLE 5.1-
TOTAL SCHOOL ENROLLMENT, PUBLIC AND NON-PUBLIC, BY COUNTY, 1968-69 THROUGH 1972-73

CLASSIFICATION	1968-69	1969-70	1970-71	1971-72	1972-73
PUBLIC					
ALL GRADES	21328	21080	21541	21243	20723
ELEMENTARY	16014	15746	15799	15223	14668
HIGH SCHOOL	5314	5334	5742	6020	6055
NON-PUBLIC					
ALL GRADES	2252	2080	1731	1614	1501
ELEMENTARY	1583	1437	1235	1116	1080
HIGH SCHOOL	669	643	496	498	421
TOTAL					
ALL GRADES	23580	23160	23272	22857	22224
ELEMENTARY	17597	17183	17034	16339	15748
HIGH SCHOOL	5983	5977	6238	6518	6476

-TABLE 5.2-
SCHOOL CENSUS DATA BY COUNTY, 1968-69 THROUGH 1972-73

AGES	1968-69	1969-70	1970-71	1971-72	1972-73
TOTAL	35814	34896	34835	34702	33127
UNDER 6	9381	8663	8299	8104	7608
6 - 20	26433	26233	26536	26598	25519

SOURCES: TABLE 5.1 OFFICE OF THE SUPT OF PUBLIC INSTRUCTION, MONTANA, MONTANA SCHOOL STATISTICS
TABLE 5.2 IBID

CASCADE COUNTY

5. EDUCATION

-TABLE 5.3-
EDUCATIONAL ATTAINMENT BY SEX AGED 25 YEARS OR MORE, 1970

YEARS OF SCHOOL COMPLETED	MALE	FEMALE
ELEMENTARY	2918	2298
HIGH SCHOOL	7162	8222
COLLEGE	3085	2187
MEDIAN SCHOOL YEARS COMPLETED	12.4	12.4
PERCENT HIGH SCHOOL GRADUATES	64.0	66.5

-TABLE 5.4-
MEDIAN SCHOOL YEARS COMPLETED, 1950, 1960 AND 1970

ITEM	1950	1960	1970
MEDIAN SCHOOL YEARS COMPLETED	11.3	12.1	12.4

-TABLE 5.5-
NUMBER OF PUBLIC SCHOOL TEACHERS AND STUDENT-TEACHER RATIOS, 1968-69 THROUGH 1972-1973

ITEM	1968-69	1969-70	1970-71	1971-72	1972-73
NUMBER OF TEACHERS	901	938	926	952	936
STUDENT-TEACHER RATIO	23.7	22.5	23.3	22.3	22.1

SOURCES: TABLE 5.3 US BUR OF THE CENSUS, US CENSUS OF POP: 1970, VOL I, CHAR OF THE POP, PT 28, MONTANA
TABLE 5.4 US BUR OF THE CENSUS, COUNTY AND CITY DATA BOOK, 1952, 1962, 1972
TABLE 5.5 COMPUTED FROM MONTANA SCHOOL STATISTICS

COUNTY PROFILES
DIVISION OF RESEARCH AND INFORMATION SYSTEMS
MONTANA DEPARTMENT OF INTERGOVERNMENTAL RELATIONS

CASCADE COUNTY

6. HEALTH AND VITAL STATISTICS

-TABLE 6.1-
BIRTHS, DEATHS, MARRIAGES, AND MARITAL DISSOLUTIONS, 1970 THROUGH 1972

ITEM	1970	1971	1972
BIRTHS	1672	1598	1525
DEATHS	670	667	659
MARRIAGES	860	864	910
MARITAL DISSOLUTIONS	380	365	384

-TABLE 6.2-
BIRTH, DEATH, MARRIAGE AND MARITAL DISSOLUTION RATES, 1970 THROUGH 1972

RATES (PER 1000 POPULATION)	1970	1971	1972
BIRTH	20.44	18.98	18.11
DEATH	8.19	7.92	7.83
MARRIAGE	10.51	10.26	10.81
MARITAL DISSOLUTION	4.65	4.33	4.56

-TABLE 6.3-
MARITAL STATUS OF ALL PERSONS, 14 YEARS OLD AND OLDER, 1970

ITEM	TOTAL	MALE	FEMALE
NEVER MARRIED	13929	8196	5733
MARRIED	37008	18472	18536
SEPARATED	515	190	325
WIDOWED	3701	736	2965
DIVORCED	2395	1066	1329

SOURCES: TABLE 6.1 STATE DEPT OF HEALTH & ENVIRONMENTAL SCIENCES, MONTANA VITAL STATISTICS (ANNUAL)
TABLE 6.2 COMPUTED FROM MONTANA VITAL STATISTICS AND POPULATION ESTIMATES (TABLE 1.4)
TABLE 6.3 US BUR OF THE CENSUS, US CENSUS OF POP: 1970, FIRST COUNT SUMM COMPUTER TAPES (PROCESSED) MONTANA DEPT IGR

CASCADE COUNTY

7. AGRICULTURE

-TABLE 7.1-
NUMBER OF FARMS, ACRES AND AVERAGE SIZE, 1969

	TOTAL FARMS	LAND IN FARMS	AVERAGE SIZE OF FARMS	COUNTY AREA	PERCENT OF LAND IN FARMS
COUNTY	878	1511838	1722	1702848	88.8%

-TABLE 7.2-
NUMBER OF FARMS BY TYPE OF PRODUCTS REPORTED, 1969

	CATTLE AND CALVES	HOGS	SHEEP	CHICKENS	MILK COWS	HORSES	CORN	WHEAT
NUMBER	607	85	53	168	172	393	14	501

-TABLE 7.3-
NUMBER OF FARMS BY ECONOMIC CLASS, 1969

	CLASS 1 $40000 & OVER	CLASS 2 $20000 -$39999	CLASS 3 $10000 -$19999	CLASS 4 $5000 -$9999	CLASS 5 $2500 -$4999	CLASS 6 $50- $2499	PART TIME	PART RETIRE	ABNORMAL
NUMBER	107	158	170	149	112	25	140	16	1

SOURCES: TABLE 7.1 US BUR OF THE CENSUS, CENSUS OF AG: 1969 (MONTANA AGRICULTURAL STATISTICS, VOL XIV)
TABLE 7.2 IBID
TABLE 7.3 IBID

COUNTY PROFILES
DIVISION OF RESEARCH AND INFORMATION SYSTEMS
MONTANA DEPARTMENT OF INTERGOVERNMENTAL RELATIONS

7. AGRICULTURE

TABLE 7.4
CASH RECEIPTS FROM SALE OF PRINCIPAL PRODUCTS AND GOVERNMENT PAYMENTS, 1970 AND 1971

YEAR	LIVESTOCK AND PRODUCTS	CROPS	RECEIPTS FROM MARKETING	GOVERNMENT PAYMENTS	ALL CASH RECEIPTS	CASH RECEIPTS PER FARM
1970	14038600	6806200	20844800	3074000	23918800	25747
1971	15803300	6784400	22587700	2795000	25382700	27955

-TABLE 7.5-
ALL CROPS, IRRIGATED AND NOT IRRIGATED, ACRES HARVESTED AND VALUE OF CROP PRODUCTION, 1970 AND 1971

YEAR	IRRIGATED		NOT IRRIGATED	
	ACRES HARVESTED	VALUE OF CROP PRODUCTION	ACRES HARVESTED	VALUE OF CROP PRODUCTION
1970	20900	1326500	233000	7095200
1971	21650	1642200	275300	8649700

SOURCES: TABLE 7.4 MONTANA DEPT OF AG AND US DEPT OF AG, SRS, MONTANA AGRICULTURAL STATISTICS, VOL XIV, CO STATISTICS 1970-1971
TABLE 7.5 IBID

CASCADE COUNTY

8. LAND USE AND GEOGRAPHY

-TABLE 8.1-
LAND USE IN ACRES, 1967

CLASSIFICATION	ACRES	% OF TOTAL
TOTAL LAND AREA	1701760	100.0%
FEDERAL NON-CROPLAND	221915	13.0%
URBAN AND BUILT-UP	40046	2.4%
SMALL WATER AREAS	4089	0.2%
AGRICULTURE	1435710	84.4%
CROPLAND	489919	28.8%
PASTURE	10329	0.6%
RANGE	828154	48.7%
FOREST	99610	5.9%
OTHER	7698	0.5%

-TABLE 8.2-
LAND IN FARMS BY MAJOR USE, 1969

CLASSIFICATION	ACRES	% OF TOTAL
LAND IN FARMS	1511838	100.0%
CROPLAND	520294	34.4%
HARVESTED	243993	16.1%
PASTURED	47689	3.2%
ALL OTHER	228612	15.1%
WOODLAND	39411	2.6%
ALL OTHER LAND	952133	63.0%

SOURCES: TABLE 8.1 MONTANA STATE CONSERVATION NEEDS COMMITTEE, MONTANA SOIL AND WATER CONSERVATION NEEDS INVENTORY, 1970
TABLE 8.2 US BUR OF THE CENSUS, CENSUS OF AG: 1969 (MONTANA AGRICULTURAL STATISTICS, VOL XIV)

8. LAND USE AND GEOGRAPHY

-TABLE 8.3-
LAND USE, IRRIGATION, PASTURELAND, RANGELAND, AND CONSERVATION, 1969

	IRRIGATED LAND IN FARMS		FARMS WITH SALE OF PRODUCTS OVER $2500		
	FARMS	ACRES	PASTURE AND RANGELAND	LAND IN STRIP CROPPING	LAND IN SUMMER FALLOW
COUNT	237	31460	912496	149401	195412

-TABLE 8.4-
PRECIPITATION AND NUMBER OF DAYS BETWEEN FREEZING TEMPERATURES, 1970 AND 1971

	AVERAGE	1970	1971
PRECIPITATION (INCHES)	14.07	15.34	11.48
GROWING SEASON PRECIPITATION	9.72	9.96	6.35
NUMBER OF DAYS IN GROWING SEASON	135	121	147

SOURCES: TABLE 8.3 US BUR OF THE CENSUS, CENSUS OF AG: 1969 (MONTANA AGRICULTURAL STATISTICS, VOL XIV)
TABLE 8.4 MONTANA DEPT OF AG AND US DEPT OF AG, SRS, MONTANA AGRICULTURAL STATISTICS, VOL XIV, CO STATISTICS 1970 19

COUNTY PROFILES
DIVISION OF RESEARCH AND INFORMATION SYSTEMS
MONTANA DEPARTMENT OF INTERGOVERNMENTAL RELATIONS



CHOTEAU COUNTY

CHOUTEAU COUNTY
population 6,473

DATE OF ORGANIZATION: February 2, 1865

GEOGRAPHICAL LOCATION: North central Montana

CONGRESSIONAL DISTRICT: 2

PLANNING DISTRICT: 5

LAND AREA: 3,927 square miles

CLASS OF COUNTY: 3

ASSESSED VALUATION (1973-74): $84,311,365

TAXABLE VALUATION (1973-74): $22,705,106

COUNTY SEAT: Fort Benton, population 1,863

OTHER INCORPORATED PLACES:
Big Sandy, population 827
Geraldine, population 370

SPECIAL NOTES:

PUBLIC USE AIRPORTS: 3

ROADS AND STREETS (1972):
Rural Mileage 3089.14
Municipal Mileage 33.63

NEWSPAPERS:
Daily
Weekly 2

BROADCAST STATIONS:
Radio
TV

BANKS: 3

LIBRARIES:
Public 6
Institutional and Special
School 5

HOSPITALS: 2

RESEARCH & INFORMATION SYSTEMS DIVISION
INTERGOVERNMENTAL RELATIONS
STATE of MONTANA
CAPITOL STATION

CHOTEAU COUNTY

1. POPULATION

-TABLE 1.1-
URBAN AND RURAL CLASSIFICATION, 1960 AND 1970

ITEM	1960 NUMBER	1960 % OF TOTAL	1970 NUMBER	1970 % OF TOTAL	% CHANGE 1960 TO 1970
URBAN	0	0.0%	0	0.0%	-- --
RURAL	7348	100.0%	6473	100.0%	-11.9%
RURAL FARM	3529	48.0%	2878	44.5%	-18.4%
RURAL NON-FARM	3819	52.0%	3595	55.5%	-5.9%

-TABLE 1.2-
RACE CLASSIFICATION, 1960 AND 1970

ITEM	1960 NUMBER	1960 % OF TOTAL	1970 NUMBER	1970 % OF TOTAL	% CHANGE 1960 TO 1970
WHITE	7230	98.4%	6306	97.4%	-12.8%
NON-WHITE	118	1.6%	167	2.6%	41.5%
INDIAN	113	1.5%	153	2.4%	35.4%
OTHER NON-WHITE	5	0.1%	14	0.2%	180.0%

-TABLE 1.3-
TOTAL POPULATION BY SEX, 1940, 1950, 1960, AND 1970

SEX	1940 NUMBER	1950 NUMBER	1950 % CHANGE FROM 1940	1960 NUMBER	1960 % CHANGE FROM 1950	1970 NUMBER	1970 % CHANGE FROM 1960
MALE	4098	3808	-7.1%	3874	1.7%	3324	-14.2%
FEMALE	3218	3166	-1.6%	3474	9.7%	3149	-9.4%
TOTAL	7316	6974	-4.7%	7348	5.4%	6473	-11.9%

SOURCES: TABLE 1.1 US BUR OF THE CENSUS, US CENSUS OF POP: 1960, 1970, VOL I, CHAR OF THE POP, PT 28, MONTANA
TABLE 1.2 IBID
TABLE 1.3 US CENSUS OF POP: 1940, 1950, VOL II, CHAR OF THE POP; 1960, 1970, VOL I, CHAR OF THE POP, PT 28, MONTANA

COUNTY PROFILES
DIVISION OF RESEARCH AND INFORMATION SYSTEMS
MONTANA DEPARTMENT OF INTERGOVERNMENTAL RELATIONS

CHOTEAU COUNTY

1. POPULATION

-TABLE 1.4-
TOTAL POPULATION, ESTIMATES FOR 1971,1972 AND 1973

1971		1972		1973	
NUMBER	% CHANGE FROM 1970	NUMBER	% CHANGE FROM 1971	NUMBER	% CHANGE FROM 1972
6400	-1.1%	6300	-1.6%	5900	-6.3%

-TABLE 1.5-
TOTAL POPULATION, PROJECTED TO 1975 AND 1980, UNDER 4 ALTERNATIVE MIGRATION ASSUMPTIONS

CONTINUED 1960-1970 MIGRATION TRENDS TO 1980		NO NET MIGRATION FROM 1970 TO 1980		50% INCREASE IN 1960-1970 MIGRATION TRENDS FROM 1970 TO 1980		50% DECREASE IN 1960-1970 MIGRATION TRENDS FROM 1970 TO 1980	
1975	1980	1975	1980	1975	1980	1975	1980
6067	5568	6618	7040	6368	6373	5765	4763

-TABLE 1.6-
NET MIGRATION, 1950 TO 1960, AND 1960 TO 1970

NET MIGRATION 1950 TO 1960	NET MIGRATION 1960 TO 1970	% CHANGE BETWEEN DECENNIA
-923	-1380	-49.5%

SOURCES: TABLE 1.4 US BUR OF THE CENSUS, CURRENT POP REPORTS, SERIES P-26, NOS 19, 53
TABLE 1.5 MONTANA DEPT OF IGR, DIV OF RESEARCH & INFORMATION SYS, MONTANA POP PROJECTIONS (UNPUBLISHED)
TABLE 1.6 US BUR OF THE CENSUS, COUNTY AND CITY DATA BOOK, 1967, 1972

TABLE 2.1-
EMPLOYMENT STATUS BY SEX, SIXTEEN YEARS OLD AND OVER, 1970

	TOTAL	MALE		FEMALE	
STATUS	NUMBER	NUMBER	% OF TOTAL	NUMBER	% OF TOTAL
COUNT	4420	2267	51.3%	2153	48.7%
LABOR FORCE	2479	1854	74.8%	625	25.2%
CIVILIAN LABOR FORCE	2479	1854	74.8%	625	25.2%
EMPLOYED	2432	1819	74.8%	613	25.2%
UNEMPLOYED	47	35	74.5%	12	25.5%
NOT IN LABOR FORCE	1941	413	21.3%	1528	78.7%
ENROLLED IN SCHOOL	313	147	47.0%	166	53.0%

-TABLE 2.2-
EMPLOYMENT STATUS BY SEX, FOURTEEN YEARS OLD AND OVER, 1960

	TOTAL	MALE		FEMALE	
STATUS	NUMBER	NUMBER	% OF TOTAL	NUMBER	% OF TOTAL
COUNT	4797	2539	52.9%	2258	47.1%
LABOR FORCE	2616	2080	79.5%	536	20.5%
CIVILIAN LABOR FORCE	2616	2080	79.5%	536	20.5%
EMPLOYED	2570	2052	79.8%	518	20.2%
UNEMPLOYED	46	28	60.9%	18	39.1%
NOT IN LABOR FORCE	2181	459	21.0%	1722	79.0%
ENROLLED IN SCHOOL	414	179	43.2%	235	56.8%

SOURCES: TABLE 2.1 US BUR OF THE CENSUS, US CENSUS OF POP: 1970, VOL I, CHAR OF THE POP, PT 28, MONTANA
TABLE 2.2 US CENSUS OF POP: 1960, VOL I, CHAR OF THE POP,PT 28, MONTANA

COUNTY PROFILES
DIVISION OF RESEARCH AND INFORMATION SYSTEMS
MONTANA DEPARTMENT OF INTERGOVERNMENTAL RELATIONS

CHOTEAU COUNTY

2. EMPLOYMENT

-TABLE 2.3-
EMPLOYMENT BY TYPE AND BROAD INDUSTRIAL SOURCES, FULL AND PART TIME WAGE AND SALARY EMPLOYMENT, PLUS THE NUMBER OF PROPRIETORS, 1967 THROUGH 1971

CLASSIFICATION	1967	1968	1969	1970	1971
TOTAL EMPLOYMENT	2972	2815	2884	2858	2908
NUMBER OF PROPRIETORS	1322	1315	1445	1435	1416
FARM	1057	1048	1041	1030	1007
NON-FARM	265	267	404	405	409
WAGE AND SALARY EMPLOYMENT	1650	1500	1439	1423	1492
FARM	606	520	513	508	558
NON-FARM	1044	980	926	915	934
GOVERNMENT	353	345	340	355	362
TOTAL FEDERAL	48	43	41	42	36
FEDERAL CIVILIAN	48	43	41	42	36
MILITARY	0	0	0	0	0
STATE AND LOCAL	305	302	299	313	326
PRIVATE NON-FARM	691	635	586	560	572
MANUFACTURING	43	44	42	38	34
MINING	0	0	0	0	WITHHELD
CONSTRUCTION	20	16	16	13	17
TRANSP,COMM,PUB UTIL	70	69	67	65	62
TRADE	340	305	257	244	245
FINANCE,INSUR,REAL ESTATE	34	33	32	33	33
SERVICES	182	168	171	167	174
OTHER	2	0	1	0	WITHHELD

SOURCES: TABLE 2.3 US BUR OF ECON ANALYSIS, REIS (UNPUBLISHED)

CHOTEAU COUNTY

2. EMPLOYMENT

-TABLE 2.4-
EMPLOYMENT BY TYPE AND BROAD INDUSTRIAL SOURCES, FULL AND PART TIME WAGE AND SALARY EMPLOYMENT, PLUS THE NUMBER OF PROPRIETORS, 1967 THROUGH 1971, AS A PERCENT OF TOTAL EMPLOYMENT

CLASSIFICATION	1967	1968	1969	1970	1971
TOTAL EMPLOYMENT	100.0%	100.0%	100.0%	100.0%	100.0%
NUMBER OF PROPRIETORS	44.5%	46.7%	50.1%	50.2%	48.7%
FARM	35.6%	37.2%	36.1%	36.0%	34.6%
NON-FARM	8.9%	9.5%	14.0%	14.2%	14.1%
WAGE AND SALARY EMPLOYMENT	55.5%	53.3%	49.9%	49.8%	51.3%
FARM	20.4%	18.5%	17.8%	17.8%	19.2%
NON-FARM	35.1%	34.8%	32.1%	32.0%	32.1%
GOVERNMENT	11.9%	12.3%	11.8%	12.4%	12.4%
TOTAL FEDERAL	1.6%	1.5%	1.4%	1.5%	1.2%
FEDERAL CIVILIAN	1.6%	1.5%	1.4%	1.5%	1.2%
MILITARY	0.0%	0.0%	0.0%	0.0%	0.0%
STATE AND LOCAL	10.3%	10.7%	10.4%	11.0%	11.2%
PRIVATE NON-FARM	23.3%	22.6%	20.3%	19.6%	19.7%
MANUFACTURING	1.4%	1.6%	1.5%	1.3%	1.2%
MINING	0.0%	0.0%	0.0%	0.0%	0.0%
CONSTRUCTION	0.7%	0.6%	0.6%	0.5%	0.6%
TRANSP,COMM,PUB UTIL	2.4%	2.5%	2.3%	2.3%	2.1%
TRADE	11.4%	10.8%	8.9%	8.5%	8.4%
FINANCE,INSUR,REAL ESTATE	1.1%	1.2%	1.1%	1.2%	1.1%
SERVICES	6.1%	6.0%	5.9%	5.8%	6.0%
OTHER	0.1%	0.0%	0.0%	0.0%	0.0%

SOURCES: TABLE 2.4 - BUREAU OF ECON ANALYSIS, REIS (UNPUBLISHED)

2. EMPLOYMENT

-TABLE 2.5-
EMPLOYMENT BY OCCUPATION, BY SEX, 16 YEARS OLD AND OVER, 1970

OCCUPATION	TOTAL	MALE		FEMALE	
	NUMBER	NUMBER	% OF TOTAL	NUMBER	% OF TOTAL
TOTAL EMPLOYED	2432	1819	74.8%	613	25.2%
PROFESSIONAL AND TECHNICAL	241	100	41.5%	141	58.5%
MANAGERS AND ADMINISTRATORS (NON-FARM)	183	167	91.3%	16	8.7%
SALES WORKERS	104	72	69.2%	32	30.8%
CLERICAL	216	52	24.1%	164	75.9%
CRAFTSMEN AND FOREMEN	149	143	96.0%	6	4.0%
OPERATIVES	103	81	78.6%	22	21.4%
LABORERS (NON-FARM)	48	48	100.0%	0	0.0%
FARMERS AND FARM MANAGERS	785	753	95.9%	32	4.1%
FARM LABORERS AND FOREMEN	332	308	92.8%	24	7.2%
SERVICE WORKERS	249	95	38.2%	154	61.8%
PRIVATE HOUSEHOLD WORKERS	22	0	0.0%	22	100.0%

SOURCES: TABLE 2.5 US BUR OF THE CENSUS, US CENSUS OF POP: 1970, VOL I, CHAR OF THE POP, PT 28, MONTANA

CHOTEAU COUNTY

2. EMPLOYMENT

-TABLE 2.6-
EMPLOYMENT BY OCCUPATION, BY SEX, TOTAL EMPLOYED, 1960

OCCUPATION	TOTAL	MALE		FEMALE	
	NUMBER	NUMBER	% OF TOTAL	NUMBER	% OF TOTAL
TOTAL EMPLOYED	2570	2052	79.8%	518	20.2%
PROFESSIONAL AND TECHNICAL	213	96	45.1%	117	54.9%
MANAGERS AND ADMINISTRATORS (NON-FARM)	170	139	81.8%	31	18.2%
SALES WORKERS	87	44	50.6%	43	49.4%
CLERICAL	181	42	23.2%	139	76.8%
CRAFTSMEN AND FOREMEN	117	117	100.0%	0	0.0%
OPERATIVES	108	96	88.9%	12	11.1%
LABORERS (NON-FARM)	90	90	100.0%	0	0.0%
FARMERS AND FARM MANAGERS	1066	1042	97.7%	24	2.3%
FARM LABORERS AND FOREMEN	273	266	97.4%	7	2.6%
SERVICE WORKERS	144	73	50.7%	71	49.3%
PRIVATE HOUSEHOLD WORKERS	58	8	13.8%	50	86.2%

SOURCES: TABLE 2.6 US BUR OF THE CENSUS, US CENSUS OF POP: 1960, VOL I, CHAR OF THE POP, PT 28, MONTANA

COUNTY PROFILES
DIVISION OF RESEARCH AND INFORMATION SYSTEMS
MONTANA DEPARTMENT OF INTERGOVERNMENTAL RELATIONS

HOTEL COUNTY

3. PERSONAL INCOME

-TABLE 3.1-
PERSONAL INCOME BY MAJOR SOURCES AND EARNINGS BY BROAD INDUSTRIAL SECTOR IN THOUSANDS OF DOLLARS, 1967 THROUGH 1971

CLASSIFICATION	1967	1968	1969	1970	1971
TOTAL PERSONAL INCOME	27209	23505	26779	30018	35213
TOTAL WAGE AND SALARY DISBURSEMENTS	6514	6080	6305	6399	7082
OTHER LABOR INCOME	211	203	232	254	294
PROPRIETORS INCOME	15628	12059	14714	17449	21452
FARM PROPRIETORS INCOME	14220	10561	13190	15683	19584
NON-FARM PROPRIETORS INCOME	1408	1498	1524	1766	1868
PROPERTY INCOME	3461	3540	3836	4053	4285
TRANSFER PAYMENTS	1888	2100	2230	2435	2731
LESS: PERSONAL CONTR FOR SOCIAL INS	493	477	538	572	631
TOTAL EARNINGS	22353	18342	21251	24102	28828
FARM EARNINGS	16126	12229	15054	17585	21772
NON-FARM EARNINGS	6227	6113	6197	6517	7056
GOVERNMENT EARNINGS	1501	1563	1624	1748	1941
TOTAL FEDERAL	399	378	380	405	411
FEDERL CIVIALIAN	320	302	299	316	312
MILITARY	79	76	81	89	99
STATE AND LOCAL	1102	1185	1244	1343	1530
PRIVATE NON-FARM EARNINGS	4726	4550	4573	4769	5115
MANUFACTURING	308	294	340	303	303
MINING	0	0	0	0	WITHHELD
CONTRACT CONSTRUCTION	168	208	222	224	253
TRANS, COMM, AND PUB UTILITIES	571	591	630	663	669
WHOLESALE AND RETAIL TRADE	2178	1835	1617	1683	1773
FINANCE, INS, REAL ESTATE	200	218	222	221	250
SERVICES	1164	1278	1393	1405	1512
OTHER	137	126	149	270	WITHHELD

SOURCES: TABLE 3.1 US BUR OF ECON ANALYSIS, REIS (UNPUBLISHED)

CHOTEAU COUNTY

3. PERSONAL INCOME

-TABLE 3.2-
PERSONAL INCOME BY MAJOR SOURCES AS A PERCENT OF TOTAL PERSONAL INCOME,
AND EARNINGS BY BROAD INDUSTRIAL SECTOR AS A PERCENT OF TOTAL EARNINGS, 1967 THROUGH 1971

CLASSIFICATION	1967	1968	1969	1970	1971
TOTAL PERSONAL INCOME	100.0%	100.0%	100.0%	100.0%	100.0%
TOTAL WAGE AND SALARY DISBURSEMENTS	23.9%	25.9%	23.5%	21.3%	20.1%
OTHER LABOR INCOME	0.8%	0.9%	0.9%	0.8%	0.8%
PROPRIETORS INCOME	57.4%	51.3%	54.9%	58.1%	60.9%
FARM PROPRIETORS INCOME	52.3%	44.9%	49.3%	52.2%	55.6%
NON-FARM PROPRIETORS INCOME	5.2%	6.4%	5.7%	5.9%	5.3%
PROPERTY INCOME	12.7%	15.1%	14.3%	13.5%	12.2%
TRANSFER PAYMENTS	6.9%	8.9%	8.3%	8.1%	7.8%
LESS: PERSONAL CONTR FOR SOCIAL INS	1.8%	2.0%	2.0%	1.9%	1.8%
TOTAL EARNINGS	100.0%	100.0%	100.0%	100.0%	100.0%
FARM EARNINGS	72.1%	66.7%	70.8%	73.0%	75.5%
NON-FARM EARNINGS	27.9%	33.3%	29.2%	27.0%	24.5%
GOVERNMENT EARNINGS	6.7%	8.5%	7.6%	7.3%	6.7%
TOTAL FEDERAL	1.8%	2.1%	1.8%	1.7%	1.4%
FEDERL CIVIALIAN	1.4%	1.6%	1.4%	1.3%	1.1%
MILITARY	0.4%	0.4%	0.4%	0.4%	0.3%
STATE AND LOCAL	4.9%	6.5%	5.9%	5.6%	5.3%
PRIVATE NON-FARM EARNINGS	21.1%	24.8%	21.5%	19.8%	17.7%
MANUFACTURING	1.4%	1.6%	1.6%	1.3%	1.1%
MINING	0.0%	0.0%	0.0%	0.0%	0.0%
CONTRACT CONSTRUCTION	0.8%	1.1%	1.0%	0.9%	0.9%
TRANS, COMM, AND PUB UTILITIES	2.6%	3.2%	3.0%	2.8%	2.3%
WHOLESALE AND RETAIL TRADE	9.7%	10.0%	7.6%	7.0%	6.2%
FINANCE, INS, REAL ESTATE	0.9%	1.2%	1.0%	0.9%	0.9%
SERVICES	5.2%	7.0%	6.6%	5.8%	5.2%
OTHER	0.6%	0.7%	0.7%	1.1%	0.0%

SOURCES: TABLE 3.2 US BUR OF ECON ANALYSIS, REIS (UNPUBLISHED)

COUNTY PROFILES
DIVISION OF RESEARCH AND INFORMATION SYSTEMS
MONTANA DEPARTMENT OF INTERGOVERNMENTAL RELATIONS

[redacted] COUNTY

3. PERSONAL INCOME

-TABLE 3.3-
PER CAPITA PERSONAL INCOME, RESIDENCE ADJUSTED, IN DOLLARS, 1967 THROUGH 1971

ITEM	1967	1968	1969	1970	1971
PER CAPITA INCOME (DOLLARS)	4066	3498	4082	4620	5499

-TABLE 3.4-
MEDIAN FAMILY INCOME, 1949, 1959, AND 1969

ITEM	1949	1959		1969	
	NUMBER	NUMBER	% CHANGE FROM 1949	NUMBER	% CHANGE FROM 1959
MEDIAN FAMILY INCOME (DOLLARS)	3779	5610	48.5%	8700	55.1%

-TABLE 3.5-
FAMILIES WITH INCOME LESS THAN POVERTY LEVEL, LESS THAN 75% OF POVERTY LEVEL, AND LESS THAN 125% OF POVERTY LEVEL, 1969

ITEM	INCOME LESS THAN POVERTY LEVEL		INCOME LESS THAN 75% OF POVERTY LEVEL		INCOME LESS THAN 125% OF POVERTY LEVEL	
	NUMBER	% OF TOTAL	NUMBER	% OF TOTAL	NUMBER	% OF TOTAL
FAMILIES	99	6.3%	72	4.6%	182	11.6%
UNRELATED INDIVIDUALS	211	31.6%	122	18.3%	264	39.6%
PERSONS	740	11.6%	528	8.2%	1177	18.4%

SOURCES: TABLE 3.3 US BUR OF ECON ANALYSIS, REIS (UNPUBLISHED)
TABLE 3.4 US BUR OF THE CENSUS, US CENSUS OF POP: 1950,VOL II, CHAR OF THE POP, PT 26, MONTANA: 1960,1970, VOL I,PT 28
TABLE 3.5 US CENSUS OF POP: 1970, VOL I, CHAR OF THE POP, PT 28, MONTANA

-TABLE 3.6-
NUMBER OF FAMILIES BY INCOME LEVELS, 1959 AND 1969

FAMILY INCOME	NUMBER OF FAMILIES 1959	% OF TOTAL	1969	% OF TOTAL	% CHANGE 1959 TO 1969
ALL FAMILIES	1838	100.0%	1570	100.0%	-14.6%
UNDER $1000	120	6.5%	24	1.5%	-80.0%
$1000 TO $1999	106	5.8%	17	1.1%	-84.0%
$2000 TO $2999	102	5.5%	64	4.1%	-37.3%
$3000 TO $3999	209	11.4%	112	7.1%	-46.4%
$4000 TO $4999	235	12.8%	112	7.1%	-52.3%
$5000 TO $5999	241	13.1%	114	7.3%	-52.7%
$6000 TO $6999	173	9.4%	106	6.8%	-38.7%
$7000 TO $7999	124	6.7%	145	9.2%	16.9%
$8000 TO $8999	100	5.4%	130	8.3%	30.0%
$9000 TO $9999	96	5.2%	100	6.4%	4.2%
$10000 TO $14999	206	11.2%	357	22.7%	73.3%
$15000 TO $24999	106	5.8%	200	12.7%	88.7%
$25000 AND OVER	20	1.1%	89	5.7%	345.0%

SOURCES: TABLE 3.5 US BUR OF THE CENSUS, US CENSUS OF POP: 1960, 1970, VOL I, CHAR OF THE POP, PT 28, MONTANA

COUNTY PROFILES
DIVISION OF RESEARCH AND INFORMATION SYSTEMS
MONTANA DEPARTMENT OF INTERGOVERNMENTAL RELATIONS

4. HOUSING

-TABLE 4.1-
COUNT OF HOUSING UNITS BY OCCUPANCY AND VACANCY STATUS, 1970

ITEM	OCCUPIED		VACANT				
			FOR RENT		FOR SALE		OTHER
	BY OWNER	BY RENTER	NUMBER	RATE	NUMBER	RATE	NUMBER
HOUSING UNITS	1439	612	63	9.3%	30	2.0%	342

-TABLE 4.2-
PERSONS PER ROOM FOR OWNER AND RENTER OCCUPIED UNITS, 1970

PERSONS PER ROOM	TOTAL	OWNER OCCUPIED	RENTER OCCUPIED
1.00 OR LESS	1865	1320	545
1.01 - 1.50	135	89	46
1.51 OR MORE	51	30	21

-TABLE 4.3-
COUNT OF SELECTED RENTER-OCCUPIED UNITS BY MONTHLY RENT IN DOLLARS, 1970

DOLLAR RANGE	TOTAL	WITH PLUMBING FACILITIES	LACKING ONE OR MORE PLUMBING FACILITIES
LESS THAN $40	72	43	29
$40 - $59	200	111	89
$60 - $79	196	98	98
$80 - $99	58	29	29
$100 - $149	26	13	13
$150 - $199	0	0	0
$200 OR MORE	0	0	0

SOURCES: TABLE 4.1 US BUR OF THE CENSUS, US CENSUS OF HOUSING: 1970, FIRST COUNT SUMM COMPUTER TAPES, MONTANA DEPT OF IGR
TABLE 4.2 IBID
TABLE 4.3 IBID

CHOTEAU COUNTY

4. HOUSING

-TABLE 4.4-
COUNT OF OWNER-OCCUPIED UNITS FOR WHICH DOLLAR VALUE IS TABULATED, 1970

DOLLAR VALUE	COUNT OF OWNER-OCCUPIED UNITS NUMBER	% OF TOTAL
TOTAL COUNT	700	100.0%
LESS THAN $5000	101	14.4%
$5000 - $9999	194	27.7%
$10000 - $14999	160	22.9%
$15000 - $19999	128	18.3%
$20000 - $24999	59	8.4%
$25000 - $34999	45	6.4%
$35000 - $49999	12	1.7%
$50000 AND OVER	1	0.1%

-TABLE 4.5-
HOUSEHOLDS BY TYPE AND INCOME, 1970

TYPE	LESS THAN $5000	$5000 TO $9999	$10000 TO $14999	$15000 OR MORE
HUSBAND-WIFE FAMILY	235	279	16	110
OTHER FAMILY	542	88	16	10
PRIMARY INDIVIDUAL	351	49	322	33

-TABLE 4.6-
OCCUPIED UNITS BY TYPE AND PLUMBING FACILITIES, 1970

FACILITIES	TOTAL NUMBER	OWNER NUMBER	OWNER % OF TOTAL	RENTER NUMBER	RENTER % OF TOTAL
WITH ALL PLUMBING FACILITIES	1858	1336	71.9%	522	28.1%
LACKING ONE OR MORE PLUMBING FACILITIES	193	103	53.4%	90	46.6%

SOURCES: TABLE 4.4 US BUR OF THE CENSUS, US CENSUS OF HOUSING: 1970, FIRST COUNT SUMM COMPUTER TAPES, MONTANA DEPT OF IGR
TABLE 4.5 IBID
TABLE 4.6 IBID

5. EDUCATION

-TABLE 5.3-
EDUCATIONAL ATTAINMENT BY SEX AGED 25 YEARS OR MORE, 1970

YEARS OF SCHOOL COMPLETED	MALE	FEMALE
ELEMENTARY	407	199
HIGH SCHOOL	691	673
COLLEGE	131	165
MEDIAN SCHOOL YEARS COMPLETED	12.1	12.5
PERCENT HIGH SCHOOL GRADUATES	55.0	67.9

-TABLE 5.4-
MEDIAN SCHOOL YEARS COMPLETED, 1950, 1960 AND 1970

ITEM	1950	1960	1970
MEDIAN SCHOOL YEARS COMPLETED	9.9	12.1	12.3

-TABLE 5.5-
NUMBER OF PUBLIC SCHOOL TEACHERS AND STUDENT-TEACHER RATIOS, 1968-69 THROUGH 1972-1973

ITEM	1968-69	1969-70	1970-71	1971-72	1972-73
NUMBER OF TEACHERS	98	103	99	102	96
STUDENT-TEACHER RATIO	17.8	16.7	16.6	15.7	15.4

SOURCES: TABLE 5.3 US BUR OF THE CENSUS, US CENSUS OF POP: 1970, VOL I, CHAR OF THE POP, PT 28, MONTANA
TABLE 5.4 US BUR OF THE CENSUS, COUNTY AND CITY DATA BOOK, 1952, 1962, 1972
TABLE 5.5 COMPUTED FROM MONTANA SCHOOL STATISTICS

CHOTEAU COUNTY

5. EDUCATION

-TABLE 5.1-
TOTAL SCHOOL ENROLLMENT, PUBLIC AND NON-PUBLIC, BY COUNTY, 1968-69 THROUGH 1972-73

CLASSIFICATION	1968-69	1969-70	1970-71	1971-72	1972-73
PUBLIC					
ALL GRADES	1741	1715	1645	1606	1476
ELEMENTARY	1150	1109	1060	1011	919
HIGH SCHOOL	591	606	585	595	557
NON-PUBLIC					
ALL GRADES	0	0	0	0	0
ELEMENTARY	0	0	0	0	0
HIGH SCHOOL	0	0	0	0	0
TOTAL					
ALL GRADES	1741	1715	1645	1606	1476
ELEMENTARY	1150	1109	1060	1011	919
HIGH SCHOOL	591	606	585	595	557

-TABLE 5.2-
SCHOOL CENSUS DATA BY COUNTY, 1968-69 THROUGH 1972-73

AGES	1968-69	1969-70	1970-71	1971-72	1972-73
TOTAL	2842	2779	2719	2601	2417
UNDER 6	562	529	523	493	482
6 - 20	2280	2250	2196	2108	1935

SOURCES: TABLE 5.1 OFFICE OF THE SUPT OF PUBLIC INSTRUCTION, MONTANA, MONTANA SCHOOL STATISTICS
TABLE 5.2 IBID

COUNTY PROFILES
DIVISION OF RESEARCH AND INFORMATION SYSTEMS
MONTANA DEPARTMENT OF INTERGOVERNMENTAL RELATIONS

[illegible] COUNTY

6. HEALTH AND VITAL STATISTICS

-TABLE 6.1-
BIRTHS, DEATHS, MARRIAGES, AND MARITAL DISSOLUTIONS, 1970 THROUGH 1972

ITEM	1970	1971	1972
BIRTHS	93	74	83
DEATHS	55	57	64
MARRIAGES	46	55	57
MARITAL DISSOLUTIONS	39	35	34

-TABLE 6.2-
BIRTH, DEATH, MARRIAGE AND MARITAL DISSOLUTION RATES, 1970 THROUGH 1972

RATES (PER 1000 POPULATION)	1970	1971	1972
BIRTH	14.37	11.56	13.17
DEATH	8.50	8.91	10.16
MARRIAGE	7.11	8.59	9.05
MARITAL DISSOLUTION	6.03	5.47	5.40

-TABLE 6.3-
MARITAL STATUS OF ALL PERSONS, 14 YEARS OLD AND OLDER, 1970

ITEM	TOTAL	MALE	FEMALE
NEVER MARRIED	1161	703	458
MARRIED	3027	1523	1504
SEPARATED	34	17	17
WIDOWED	362	72	290
DIVORCED	157	109	48

SOURCES: TABLE 6.1 STATE DEPT OF HEALTH & ENVIRONMENTAL SCIENCES, MONTANA VITAL STATISTICS (ANNUAL)
TABLE 6.2 COMPUTED FROM MONTANA VITAL STATISTICS AND POPULATION ESTIMATES (TABLE 1.4)
TABLE 6.3 US BUR OF THE CENSUS, US CENSUS OF POP: 1970, FIRST COUNT SUMM COMPUTER TAPES (PROCESSED) MONTANA DEPT IGR

BEAVERHEAD COUNTY

7. AGRICULTURE

-TABLE 7.1-
NUMBER OF FARMS, ACRES AND AVERAGE SIZE, 1969

	TOTAL FARMS	LAND IN FARMS	AVERAGE SIZE OF FARMS	COUNTY AREA	PERCENT OF LAND IN FARMS
COUNTY	901	2351567	2610	2512960	93.6%

-TABLE 7.2-
NUMBER OF FARMS BY TYPE OF PRODUCTS REPORTED, 1969

	CATTLE AND CALVES	HOGS	SHEEP	CHICKENS	MILK COWS	HORSES	CORN	WHEAT
NUMBER	450	106	28	168	123	282	4	789

-TABLE 7.3-
NUMBER OF FARMS BY ECONOMIC CLASS, 1969

	CLASS 1 $40000 & OVER	CLASS 2 $20000 -$39999	CLASS 3 $10000 -$19999	CLASS 4 $5000 -$9999	CLASS 5 $2500 -$4999	CLASS 6 $50- $2499	PART TIME	PART RETIRE	ABNORMAL
NUMBER	144	284	255	95	70	17	15	21	0

SOURCE: TABLE 7.1 US BUR OF THE CENSUS, CENSUS OF AG: 1969 (MONTANA AGRICULTURAL STATISTICS, VOL XIV)
TABLE 7.2 IBID
TABLE 7.3 IBID

COUNTY PROFILES
DIVISION OF RESEARCH AND INFORMATION SYSTEMS
MONTANA DEPARTMENT OF INTERGOVERNMENTAL RELATIONS

[illegible] COUNTY

7. AGRICULTURE

TABLE 7.4
CASH RECEIPTS FROM SALE OF PRINCIPAL PRODUCTS AND GOVERNMENT PAYMENTS, 1970 AND 1971

YEAR	LIVESTOCK AND PRODUCTS	CROPS	RECEIPTS FROM MARKETING	GOVERNMENT PAYMENTS	ALL CASH RECEIPTS	CASH RECEIPTS PER FARM
1970	6935500	20557700	27493200	7495000	34988200	36714
1971	9808200	20652100	30460300	7026000	37486300	40221

-TABLE 7.5-
ALL CROPS, IRRIGATED AND NOT IRRIGATED, ACRES HARVESTED AND VALUE OF CROP PRODUCTION, 1970 AND 1971

YEAR	IRRIGATED		NOT IRRIGATED	
	ACRES HARVESTED	VALUE OF CROP PRODUCTION	ACRES HARVESTED	VALUE OF CROP PRODUCTION
1970	10100	428800	573600	19075100
1971	11440	654300	726700	23624900

SOURCES: TABLE 7.4 MONTANA DEPT OF AG AND US DEPT OF AG, SRS, MONTANA AGRICULTURAL STATISTICS, VOL XIV, CO STATISTICS 1970-1971
TABLE 7.5 IBID

CHOTEAU COUNTY

8. LAND USE AND GEOGRAPHY

-TABLE 8.1-
LAND USE IN ACRES, 1967

CLASSIFICATION	ACRES	% OF TOTAL
TOTAL LAND AREA	2508800	100.0%
FEDERAL NON-CROPLAND	145919	5.8%
URBAN AND BUILT-UP	27839	1.1%
SMALL WATER AREAS	7500	0.3%
AGRICULTURE	2327542	92.8%
CROPLAND	1102263	43.9%
PASTURE	31529	1.3%
RANGE	1154266	46.0%
FOREST	24359	1.0%
OTHER	15125	0.6%

-TABLE 8.2-
LAND IN FARMS BY MAJOR USE, 1969

CLASSIFICATION	ACRES	% OF TOTAL
LAND IN FARMS	2351567	100.0%
CROPLAND	1201659	51.1%
HARVESTED	562486	23.9%
PASTURED	33019	1.4%
ALL OTHER	606154	25.8%
WOODLAND	11956	0.5%
ALL OTHER LAND	1137952	48.4%

SOURCES: TABLE 8.1 MONTANA STATE CONSERVATION NEEDS COMMITTEE, MONTANA SOIL AND WATER CONSERVATION NEEDS INVENTORY, 1970
TABLE 8.2 US DEPT OF THE CENSUS, CENSUS OF AG: 1969 (MONTANA AGRICULTURAL STATISTICS, VOL XIV)

[illegible] COUNTY

8. LAND USE AND GEOGRAPHY

-TABLE 8.3-
LAND USE, IRRIGATION, PASTURELAND, RANGELAND, AND CONSERVATION, 1969

	IRRIGATED LAND IN FARMS		FARMS WITH SALE OF PRODUCTS OVER $2500		
	FARMS	ACRES	PASTURE AND RANGELAND	LAND IN STRIP CROPPING	LAND IN SUMMER FALLOW
COUNT	54	8484	1091498	484109	565711

-TABLE 8.4-
PRECIPITATION AND NUMBER OF DAYS BETWEEN FREEZING TEMPERATURES, 1970 AND 1971

	AVERAGE	1970	1971
PRECIPITATION (INCHES)	14.57	14.62	9.56
GROWING SEASON PRECIPITATION	10.13	10.17	6.18
NUMBER OF DAYS IN GROWING SEASON	127	121	123

SOURCES: TABLE 8.3 US BUR OF THE CENSUS, CENSUS OF AG: 1969 (MONTANA AGRICULTURAL STATISTICS, VOL XIV)
TABLE 8.4 MONTANA DEPT OF AG AND US DEPT OF AG, SRS, MONTANA AGRICULTURAL STATISTICS, VOL XIV, CO STATISTICS 1970 19

COUNTY PROFILES
DIVISION OF RESEARCH AND INFORMATION SYSTEMS
MONTANA DEPARTMENT OF INTERGOVERNMENTAL RELATIONS



CUSTER COUNTY

CUSTER COUNTY
population 12,174

DATE OF ORGANIZATION: February 2, 1865 (Big Horn)
February 16, 1877 (Custer)

GEOGRAPHICAL LOCATION: Southeastern Montana

CONGRESSIONAL DISTRICT: 2

PLANNING DISTRICT: 3

LAND AREA: 3,756 square miles

CLASS OF COUNTY: 5

ASSESSED VALUATION (1973-74): $56,449,076

TAXABLE VALUATION (1973-74): $15,973,790

COUNTY SEAT: Miles City, population 9,023

OTHER INCORPORATED PLACES:

Ismay, population 40

PUBLIC USE AIRPORTS: 1

ROADS AND STREETS (1972):
Rural Mileage 1099.32
Municipal Mileage 67.12

NEWSPAPERS:
Daily 1
Weekly

BROADCAST STATIONS:
Radio 1
TV 1

BANKS: 2

LIBRARIES:
Public 2
Institutional and Special 3
School 5

HOSPITALS: 2

SPECIAL NOTES:
U. S. Veterans Administration Hospital is in Miles City.
The 55,000 acre U. S. Range Livestock Experiment Station is in Custer County.
Miles Community College, Miles City, is one of three public community colleges in Montana.
Pine Hills School, Miles City, one of eleven Montana institutions, is a juvenile correctional facility which provides care, education, training, treatment and rehabilitation of boys committed by law.

RESEARCH & INFORMATION SYSTEMS DIVISIO
INTERGOVERNMENTAL RELATIONS
STATE of MONTANA

CUSTER COUNTY

1. POPULATION

-TABLE 1.1-
URBAN AND RURAL CLASSIFICATION, 1960 AND 1970

ITEM	1960 NUMBER	1960 % OF TOTAL	1970 NUMBER	1970 % OF TOTAL	% CHANGE 1960 TO 1970
URBAN	9665	73.1%	9023	74.1%	-6.6%
RURAL	3562	26.9%	3175	26.1%	-10.9%
RURAL FARM	1747	13.2%	1315	10.8%	-24.7%
RURAL NON-FARM	1815	13.7%	1860	15.3%	2.5%

-TABLE 1.2-
RACE CLASSIFICATION, 1960 AND 1970

ITEM	1960 NUMBER	1960 % OF TOTAL	1970 NUMBER	1970 % OF TOTAL	% CHANGE 1960 TO 1970
WHITE	13087	98.9%	12061	99.1%	-7.8%
NON-WHITE	140	1.1%	113	0.9%	-19.3%
INDIAN	89	0.7%	65	0.5%	-27.0%
OTHER NON-WHITE	51	0.4%	48	0.4%	-5.9%

-TABLE 1.3-
TOTAL POPULATION BY SEX, 1940, 1950, 1960, AND 1970

SEX	1940 NUMBER	1950 NUMBER	1950 % CHANGE FROM 1940	1960 NUMBER	1960 % CHANGE FROM 1950	1970 NUMBER	1970 % CHANGE FROM 1960
MALE	5542	6562	18.4%	6749	2.8%	5955	-11.8%
FEMALE	4880	6099	25.0%	6478	6.2%	6219	-4.0%
TOTAL	10422	12661	21.5%	13227	4.5%	12174	-8.0%

SOURCES: TABLE 1.1 US BUR OF THE CENSUS, US CENSUS OF POP: 1960, 1970, VOL I, CHAR OF THE POP, PT 28, MONTANA
TABLE 1.2 IBID
TABLE 1.3 US CENSUS OF POP: 1940, 1950, VOL II, CHAR OF THE POP; 1960, 1970, VOL I, CHAR OF THE POP, PT 28, MONTANA

COUNTY PROFILES
DIVISION OF RESEARCH AND INFORMATION SYSTEMS
MONTANA DEPARTMENT OF INTERGOVERNMENTAL RELATIONS

CUSTER COUNTY

1. POPULATION

-TABLE 1.4-
TOTAL POPULATION, ESTIMATES FOR 1971,1972 AND 1973

1971		1972		1973	
NUMBER	% CHANGE FROM 1970	NUMBER	% CHANGE FROM 1971	NUMBER	% CHANGE FROM 1972
12000	-1.4%	11800	-1.7%	11300	-4.2%

-TABLE 1.5-
TOTAL POPULATION, PROJECTED TO 1975 AND 1980, UNDER 4 ALTERNATIVE MIGRATION ASSUMPTIONS

CONTINUED 1960-1970 MIGRATION TRENDS TO 1980		NO NET MIGRATION FROM 1970 TO 1980		50% INCREASE IN 1960-1970 MIGRATION TRENDS FROM 1970 TO 1980		50% DECREASE IN 1960-1970 MIGRATION TRENDS FROM 1970 TO 1980	
1975	1980	1975	1980	1975	1980	1975	1980
11629	10971	12525	13359	12094	12205	11169	9735

-TABLE 1.6-
NET MIGRATION, 1950 TO 1960, AND 1960 TO 1970

NET MIGRATION 1950 TO 1960	NET MIGRATION 1960 TO 1970	% CHANGE BETWEEN DECENNIA
-1701	-2272	-33.6%

SOURCES: TABLE 1.4 US BUR OF THE CENSUS, CURRENT POP REPORTS, SERIES P-26, NOS 19, 53
TABLE 1.5 MONTANA DEPT OF IGR, DIV OF RESEARCH & INFORMATION SYS, MONTANA POP PROJECTIONS (UNPUBLISHED)
TABLE 1.6 US BUR OF THE CENSUS, COUNTY AND CITY DATA BOOK, 1967, 1972

TABLE 2.1-
EMPLOYMENT STATUS BY SEX, SIXTEEN YEARS OLD AND OVER, 1970

	TOTAL	MALE		FEMALE	
STATUS	NUMBER	NUMBER	% OF TOTAL	NUMBER	% OF TOTAL
COUNT	8240	3986	48.4%	4254	51.6%
LABOR FORCE	4692	2897	61.7%	1795	38.3%
CIVILIAN LABOR FORCE	4684	2893	61.8%	1791	38.2%
EMPLOYED	4466	2750	61.6%	1716	38.4%
UNEMPLOYED	218	143	65.6%	75	34.4%
NOT IN LABOR FORCE	3548	1089	30.7%	2459	69.3%
ENROLLED IN SCHOOL	588	311	52.9%	277	47.1%

-TABLE 2.2-
EMPLOYMENT STATUS BY SEX, FOURTEEN YEARS OLD AND OVER, 1960

	TOTAL	MALE		FEMALE	
STATUS	NUMBER	NUMBER	% OF TOTAL	NUMBER	% OF TOTAL
COUNT	9171	4727	51.5%	4444	48.5%
LABOR FORCE	4959	3490	70.4%	1469	29.6%
CIVILIAN LABOR FORCE	4790	3321	69.3%	1469	30.7%
EMPLOYED	4502	3131	69.5%	1371	30.5%
UNEMPLOYED	288	190	66.0%	98	34.0%
NOT IN LABOR FORCE	4212	1237	29.4%	2975	70.6%
ENROLLED IN SCHOOL	531	250	47.1%	281	52.9%

SOURCES: TABLE 2.1 US BUR OF THE CENSUS, US CENSUS OF POP: 1970, VOL I, CHAR OF THE POP, PT 28, MONTANA
TABLE 2.2 US CENSUS OF POP: 1960, VOL I, CHAR OF THE POP,PT 28, MONTANA

COUNTY PROFILES
DIVISION OF RESEARCH AND INFORMATION SYSTEMS
MONTANA DEPARTMENT OF INTERGOVERNMENTAL RELATIONS

[illegible] COUNTY

2. EMPLOYMENT

-TABLE 2.3-
EMPLOYMENT BY TYPE AND BROAD INDUSTRIAL SOURCES, FULL AND PART TIME WAGE AND SALARY EMPLOYMENT, PLUS THE NUMBER OF PROPRIETORS, 1967 THROUGH 1971

CLASSIFICATION	1967	1968	1969	1970	1971
TOTAL EMPLOYMENT	5435	5487	5534	5427	5482
NUMBER OF PROPRIETORS	1011	1026	1051	1049	1053
FARM	414	416	415	414	406
NON-FARM	597	610	636	635	647
WAGE AND SALARY EMPLOYMENT	4424	4461	4483	4378	4429
FARM	230	198	195	194	213
NON-FARM	4194	4263	4288	4184	4216
GOVERNMENT	1140	1156	1145	1183	1215
TOTAL FEDERAL	506	496	477	478	483
FEDERAL CIVILIAN	326	307	296	311	313
MILITARY	180	189	181	167	170
STATE AND LOCAL	634	660	668	705	732
PRIVATE NON-FARM	3054	3107	3143	3001	3001
MANUFACTURING	117	117	103	109	118
MINING	76	WITHHELD	110	79	7
CONSTRUCTION	272	253	235	266	365
TRANSP,COMM,PUB UTIL	566	553	540	438	422
TRADE	1034	1087	1182	1142	1122
FINANCE,INSUR,REAL ESTATE	119	128	126	126	122
SERVICES	836	827	821	813	812
OTHER	34	WITHHELD	26	28	33

-TABLE 2.4-
EMPLOYMENT BY TYPE AND BROAD INDUSTRIAL SOURCES, FULL AND PART TIME WAGE AND SALARY EMPLOYMENT, PLUS THE NUMBER OF PROPRIETORS, 1967 THROUGH 1971, AS A PERCENT OF TOTAL EMPLOYMENT

CLASSIFICATION	1967	1968	1969	1970	1971
TOTAL EMPLOYMENT	100.0%	100.0%	100.0%	100.0%	100.0%
NUMBER OF PROPRIETORS	18.6%	18.7%	19.0%	19.3%	19.2%
FARM	7.6%	7.6%	7.5%	7.6%	7.4%
NON-FARM	11.0%	11.1%	11.5%	11.7%	11.8%
WAGE AND SALARY EMPLOYMENT	81.4%	81.3%	81.0%	80.7%	80.8%
FARM	4.2%	3.6%	3.5%	3.6%	3.9%
NON-FARM	77.2%	77.7%	77.5%	77.1%	76.9%
GOVERNMENT	21.0%	21.1%	20.7%	21.8%	22.2%
TOTAL FEDERAL	9.3%	9.0%	8.6%	8.8%	8.8%
FEDERAL CIVILIAN	6.0%	5.6%	5.3%	5.7%	5.7%
MILITARY	3.3%	3.4%	3.3%	3.1%	3.1%
STATE AND LOCAL	11.7%	12.0%	12.1%	13.0%	13.4%
PRIVATE NON-FARM	56.2%	56.6%	56.8%	55.3%	54.7%
MANUFACTURING	2.2%	2.1%	1.9%	2.0%	2.2%
MINING	1.4%	0.0%	2.0%	1.5%	0.1%
CONSTRUCTION	5.0%	4.6%	4.2%	4.9%	6.7%
TRANSP,COMM,PUB UTIL	10.4%	10.1%	9.8%	9.1%	7.7%
TRADE	19.0%	19.8%	21.4%	21.0%	20.5%
FINANCE,INSUR,REAL ESTATE	2.2%	2.3%	2.3%	2.3%	2.2%
SERVICES	15.4%	15.1%	14.8%	15.0%	14.8%
OTHER	0.6%	0.0%	0.5%	0.5%	0.6%

SOURCES: TABLE 2.4 US BUR OF ECON ANALYSIS, REIS (UNPUBLISHED)

COUNTY PROFILES
DIVISION OF RESEARCH AND INFORMATION SYSTEMS
MONTANA DEPARTMENT OF INTERGOVERNMENTAL RELATIONS

CUSTER COUNTY

2. EMPLOYMENT

-TABLE 2.5-
EMPLOYMENT BY OCCUPATION, BY SEX, 16 YEARS OLD AND OVER, 1970

OCCUPATION	TOTAL	MALE		FEMALE	
	NUMBER	NUMBER	% OF TOTAL	NUMBER	% OF TOTAL
TOTAL EMPLOYED	4466	2750	61.6%	1716	38.4%
PROFESSIONAL AND TECHNICAL	644	362	56.2%	282	43.8%
MANAGERS AND ADMINISTRATORS (NON-FARM)	496	403	81.3%	93	18.8%
SALES WORKERS	339	171	50.4%	168	49.6%
CLERICAL	698	131	18.8%	567	81.2%
CRAFTSMEN AND FOREMEN	434	434	100.0%	0	0.0%
OPERATIVES	412	332	80.6%	80	19.4%
LABORERS (NON-FARM)	120	111	92.5%	9	7.5%
FARMERS AND FARM MANAGERS	281	266	94.7%	15	5.3%
FARM LABORERS AND FOREMEN	294	286	97.3%	8	2.7%
SERVICE WORKERS	700	254	36.3%	446	63.7%
PRIVATE HOUSEHOLD WORKERS	48	0	0.0%	48	100.0%

SOURCES: TABLE 2.5 US BUR OF THE CENSUS, US CENSUS OF POP: 1970, VOL I, CHAR OF THE POP, PT 28, MONTANA

-TABLE 2.6-
EMPLOYMENT BY OCCUPATION, BY SEX, TOTAL EMPLOYED, 1960

OCCUPATION	TOTAL	MALE		FEMALE	
	NUMBER	NUMBER	% OF TOTAL	NUMBER	% OF TOTAL
TOTAL EMPLOYED	4502	3131	69.5%	1371	30.5%
PROFESSIONAL AND TECHNICAL	598	338	56.5%	260	43.5%
MANAGERS AND ADMINISTRATORS (NON-FARM)	502	421	83.9%	81	16.1%
SALES WORKERS	398	272	68.3%	126	31.7%
CLERICAL	521	190	36.5%	331	63.5%
CRAFTSMEN AND FOREMEN	515	504	97.9%	11	2.1%
OPERATIVES	343	310	90.4%	33	9.6%
LABORERS (NON-FARM)	218	210	96.3%	8	3.7%
FARMERS AND FARM MANAGERS	374	369	98.7%	5	1.3%
FARM LABORERS AND FOREMEN	181	173	95.6%	8	4.4%
SERVICE WORKERS	569	242	42.5%	327	57.5%
PRIVATE HOUSEHOLD WORKERS	114	4	3.5%	110	96.5%

SOURCES: TABLE 2.6 US BUR OF THE CENSUS, US CENSUS OF POP: 1960, VOL I, CHAR OF THE POP, PT 28, MONTANA

COUNTY PROFILES
DIVISION OF RESEARCH AND INFORMATION SYSTEMS
MONTANA DEPARTMENT OF INTERGOVERNMENTAL RELATIONS

STEP COUNTY

3. PERSONAL INCOME

-TABLE 3.1-
PERSONAL INCOME BY MAJOR SOURCES AND EARNINGS BY BROAD INDUSTRIAL SECTOR IN THOUSANDS OF DOLLARS, 1967 THROUGH 1971

CLASSIFICATION	1967	1968	1969	1970	1971
TOTAL PERSONAL INCOME	37786	40647	44940	46553	49046
TOTAL WAGE AND SALARY DISBURSEMENTS	22402	24019	25813	25715	27526
OTHER LABOR INCOME	875	955	1055	1135	1323
PROPRIETORS INCOME	6653	6937	8521	9435	8939
FARM PROPRIETORS INCOME	2631	3030	4584	4958	4289
NON-FARM PROPRIETORS INCOME	4022	3907	3937	4477	4650
PROPERTY INCOME	5567	6214	6884	6968	7361
TRANSFER PAYMENTS	3665	3945	4280	4963	5698
LESS: PERSONAL CONTR FOR SOCIAL INS	1376	1423	1613	1663	1801
TOTAL EARNINGS	29930	31911	35389	36285	37788
FARM EARNINGS	3358	3666	5292	5682	5124
NON-FARM EARNINGS	26572	28245	30097	30603	32664
GOVERNMENT EARNINGS	6079	6687	7171	7845	8856
TOTAL FEDERAL	3418	3714	3897	4211	4788
FEDERL CIVIALIAN	2220	2327	2395	2732	3218
MILITARY	1198	1387	1502	1479	1570
STATE AND LOCAL	2661	2973	3274	3634	4068
PRIVATE NON-FARM EARNINGS	20493	21558	22926	22758	23808
MANUFACTURING	713	737	655	733	829
MINING	740	WITHHELD	1346	930	59
CONTRACT CONSTRUCTION	2640	2551	2592	3033	3978
TRANS, COMM, AND PUB UTILITIES	4576	4671	4826	4049	4269
WHOLESALE AND RETAIL TRADE	5800	6276	6916	6805	7129
FINANCE, INS, REAL ESTATE	1002	1103	1170	1144	1221
SERVICES	4892	4847	5292	5947	6192
OTHER	130	WITHHELD	129	117	131

SOURCES: TABLE 3.1 US BUR OF ECON ANALYSIS, REIS (UNPUBLISHED)

-TABLE 3.2-
PERSONAL INCOME BY MAJOR SOURCES AS A PERCENT OF TOTAL PERSONAL INCOME,
AND EARNINGS BY BROAD INDUSTRIAL SECTOR AS A PERCENT OF TOTAL EARNINGS, 1967 THROUGH 1971

CLASSIFICATION	1967	1968	1969	1970	1971
TOTAL PERSONAL INCOME	100.0%	100.0%	100.0%	100.0%	100.0%
TOTAL WAGE AND SALARY DISBURSEMENTS	59.3%	59.1%	57.4%	55.2%	56.1%
OTHER LABOR INCOME	2.3%	2.3%	2.3%	2.4%	2.7%
PROPRIETORS INCOME	17.6%	17.1%	19.0%	20.3%	18.2%
FARM PROPRIETORS INCOME	7.0%	7.5%	10.2%	10.7%	8.7%
NON-FARM PROPRIETORS INCOME	10.6%	9.6%	8.8%	9.6%	9.5%
PROPERTY INCOME	14.7%	15.3%	15.3%	15.0%	15.0%
TRANSFER PAYMENTS	9.7%	9.7%	9.5%	10.7%	11.6%
LESS: PERSONAL CONTR FOR SOCIAL INS	3.6%	3.5%	3.6%	3.6%	3.7%
TOTAL EARNINGS	100.0%	100.0%	100.0%	100.0%	100.0%
FARM EARNINGS	11.2%	11.5%	15.0%	15.7%	13.6%
NON-FARM EARNINGS	88.8%	88.5%	85.0%	84.3%	86.4%
GOVERNMENT EARNINGS	20.3%	21.0%	20.3%	21.6%	23.4%
TOTAL FEDERAL	11.4%	11.6%	11.0%	11.6%	12.7%
FEDERL CIVIALIAN	7.4%	7.3%	6.8%	7.5%	8.5%
MILITARY	4.0%	4.3%	4.2%	4.1%	4.2%
STATE AND LOCAL	8.9%	9.3%	9.3%	10.0%	10.8%
PRIVATE NON-FARM EARNINGS	68.5%	67.6%	64.8%	62.7%	63.0%
MANUFACTURING	2.4%	2.3%	1.9%	2.0%	2.2%
MINING	2.5%	C.0%	3.8%	2.6%	0.2%
CONTRACT CONSTRUCTION	8.8%	8.0%	7.3%	8.4%	10.5%
TRANS, COMM, AND PUB UTILITIES	15.3%	14.6%	13.6%	11.2%	11.3%
WHOLESALE AND RETAIL TRADE	19.4%	19.7%	19.5%	18.8%	18.9%
FINANCE, INS, REAL ESTATE	3.3%	3.5%	3.3%	3.2%	3.2%
SERVICES	16.3%	15.2%	15.0%	16.4%	16.4%
OTHER	C.4%	C.0%	0.4%	0.3%	C.3%

SOURCES: TABLE 3.2 US BUR OF ECON ANALYSIS, REIS (UNPUBLISHED)

COUNTY PROFILES
DIVISION OF RESEARCH AND INFORMATION SYSTEMS
MONTANA DEPARTMENT OF INTERGOVERNMENTAL RELATIONS

CUSTER COUNTY

3. PERSONAL INCOME

-TABLE 3.3-
PER CAPITA PERSONAL INCOME, RESIDENCE ADJUSTED, IN DOLLARS, 1967 THROUGH 1971

ITEM	1967	1968	1969	1970	1971
PER CAPITA INCOME (DOLLARS)	3036	3245	3654	3810	4088

-TABLE 3.4-
MEDIAN FAMILY INCOME, 1949, 1959, AND 1969

ITEM	1949	1959		1969	
	NUMBER	NUMBER	% CHANGE FROM 1949	NUMBER	% CHANGE FROM 1959
MEDIAN FAMILY INCOME (DOLLARS)	3301	5160	56.3%	8373	62.3%

-TABLE 3.5-
FAMILIES WITH INCOME LESS THAN POVERTY LEVEL, LESS THAN 75% OF POVERTY LEVEL, AND LESS THAN 125% OF POVERTY LEVEL, 1969

ITEM	INCOME LESS THAN POVERTY LEVEL		INCOME LESS THAN 75% OF POVERTY LEVEL		INCOME LESS THAN 125% OF POVERTY LEVEL	
	NUMBER	% OF TOTAL	NUMBER	% OF TOTAL	NUMBER	% OF TOTAL
FAMILIES	255	8.5%	132	4.4%	410	13.6%
UNRELATED INDIVIDUALS	422	36.9%	303	26.5%	584	51.0%
PERSONS	1383	11.6%	738	6.2%	2075	17.4%

SOURCES: TABLE 3.3 US BUR OF ECON ANALYSIS, REIS (UNPUBLISHED)
TABLE 3.4 US BUR OF THE CENSUS, US CENSUS OF POP: 1950,VOL II, CHAR OF THE POP, PT 26, MONTANA; 1960,1970, VOL I,PT 28
TABLE 3.5 US CENSUS OF POP: 1970, VOL I, CHAR OF THE POP, PT 28, MONTANA

-TABLE 3.6-
NUMBER OF FAMILIES BY INCOME LEVELS, 1959 AND 1969

FAMILY INCOME	NUMBER OF FAMILIES 1959	% OF TOTAL	1969	% OF TOTAL	% CHANGE 1959 TO 1969
ALL FAMILIES	3249	100.0%	3014	100.0%	-7.2%
UNDER $1000	133	4.1%	45	1.5%	-66.2%
$1000 TO $1999	243	7.5%	48	1.6%	-80.2%
$2000 TO $2999	335	10.3%	175	5.8%	-47.8%
$3000 TO $3999	391	12.0%	210	7.0%	-46.3%
$4000 TO $4999	444	13.7%	171	5.7%	-61.5%
$5000 TO $5999	490	15.1%	208	6.9%	-57.6%
$6000 TO $6999	322	9.9%	304	10.1%	-5.6%
$7000 TO $7999	251	7.7%	246	8.2%	-2.0%
$8000 TO $8999	157	4.8%	268	8.9%	70.7%
$9000 TO $9999	137	4.2%	251	8.3%	83.2%
$10000 TO $14999	249	7.7%	699	23.2%	180.7%
$15000 TO $24999	68	2.1%	232	7.7%	241.2%
$25000 AND OVER	29	0.9%	157	5.2%	441.4%

SOURCES: TABLE 3.6 US BUR OF THE CENSUS, US CENSUS OF POP: 1960, 1970, VOL I, CHAR OF THE POP, PT 28, MONTANA

COUNTY PROFILES
DIVISION OF RESEARCH AND INFORMATION SYSTEMS
MONTANA DEPARTMENT OF INTERGOVERNMENTAL RELATIONS

CUSTER COUNTY

4. HOUSING

-TABLE 4.1-
COUNT OF HOUSING UNITS BY OCCUPANCY AND VACANCY STATUS, 1970

ITEM	OCCUPIED		VACANT				
			FOR RENT		FOR SALE		OTHER
	BY OWNER	BY RENTER	NUMBER	RATE	NUMBER	RATE	NUMBER
HOUSING UNITS	0	1319	144	9.8%	44	100.0%	183

-TABLE 4.2-
PERSONS PER ROOM FOR OWNER AND RENTER OCCUPIED UNITS, 1970

PERSONS PER ROOM	TOTAL	OWNER OCCUPIED	RENTER OCCUPIED
1.00 OR LESS	3624	2400	1224
1.01 - 1.50	253	174	79
1.51 OR MORE	59	43	16

-TABLE 4.3-
COUNT OF SELECTED RENTER-OCCUPIED UNITS BY MONTHLY RENT IN DOLLARS, 1970

DOLLAR RANGE	TOTAL	WITH PLUMBING FACILITIES	LACKING ONE OR MORE PLUMBING FACILITIES
LESS THAN $40	205	137	68
$40 - $59	533	296	237
$60 - $79	621	314	307
$80 - $99	377	189	188
$100 - $149	318	160	158
$150 - $199	36	18	18
$200 OR MORE	0	0	0

SOURCES: TABLE 4.1 US BUR OF THE CENSUS, US CENSUS OF HOUSING: 1970, FIRST COUNT /MM COMPUTER TAPES, MONTANA DEPT OF IGR
TABLE 4.2 IBID
TABLE 4.3 IBID

CUSTER COUNTY

4. HOUSING

-TABLE 4.4-
COUNT OF OWNER-OCCUPIED UNITS FOR WHICH DOLLAR VALUE IS TABULATED, 1970

DOLLAR VALUE	COUNT OF OWNER-OCCUPIED UNITS NUMBER	% OF TOTAL
TOTAL COUNT	1895	100.0%
LESS THAN $5000	140	7.4%
$5000 - $9999	446	23.5%
$10000 - $14999	531	28.0%
$15000 - $19999	417	22.0%
$20000 - $24999	206	10.9%
$25000 - $34999	104	5.5%
$35000 - $49999	41	2.2%
$50000 AND OVER	10	0.5%

-TABLE 4.5-
HOUSEHOLDS BY TYPE AND INCOME, 1970

TYPE	LESS THAN $5000	$5000 TO $9999	$10000 TO $14999	$15000 OR MORE
HUSBAND-WIFE FAMILY	508	378	74	162
OTHER FAMILY	1082	156	0	44
PRIMARY INDIVIDUAL	621	174	737	0

-TABLE 4.6-
OCCUPIED UNITS BY TYPE AND PLUMBING FACILITIES, 1970

FACILITIES	TOTAL NUMBER	OWNER NUMBER	OWNER % OF TOTAL	RENTER NUMBER	RENTER % OF TOTAL
WITH ALL PLUMBING FACILITIES	3692	2523	68.3%	1169	31.7%
LACKING ONE OR MORE PLUMBING FACILITIES	244	94	38.5%	150	61.5%

SOURCES: TABLE 4.4 US BUR OF THE CENSUS, US CENSUS OF HOUSING: 1970, FIRST COUNT SUMM COMPUTER TAPES, MONTANA DEPT OF IGR
TABLE 4.5 IBID
TABLE 4.6 IBID

COUNTY PROFILES
DIVISION OF RESEARCH AND INFORMATION SYSTEMS
MONTANA DEPARTMENT OF INTERGOVERNMENTAL RELATIONS

MUSSELSHELL COUNTY

5. EDUCATION

-TABLE 5.1-
TOTAL SCHOOL ENROLLMENT, PUBLIC AND NON-PUBLIC, BY COUNTY, 1968-69 THROUGH 1972-73

CLASSIFICATION	1968-69	1969-70	1970-71	1971-72	1972-73
PUBLIC					
ALL GRADES	2861	2825	2767	2694	2485
ELEMENTARY	1955	1911	1862	1762	1601
HIGH SCHOOL	906	914	905	932	884
NON-PUBLIC					
ALL GRADES	459	475	459	415	437
ELEMENTARY	308	335	317	290	225
HIGH SCHOOL	151	140	142	125	212
TOTAL					
ALL GRADES	3320	3300	3226	3109	2922
ELEMENTARY	2263	2246	2179	2052	1826
HIGH SCHOOL	1057	1054	1047	1057	1096

-TABLE 5.2-
SCHOOL CENSUS DATA BY COUNTY, 1968-69 THROUGH 1972-73

AGES	1968-69	1969-70	1970-71	1971-72	1972-73
TOTAL	8072	8167	8332	4731	4703
UNDER 6	1484	1373	1386	980	1055
6 - 20	6588	6794	6946	3751	3648

SOURCES: TABLE 5.1 OFFICE OF THE SUPT OF PUBLIC INSTRUCTION, MONTANA, MONTANA SCHOOL STATISTICS
TABLE 5.2 IBID

CUSTER COUNTY

5. EDUCATION

-TABLE 5.3-
EDUCATIONAL ATTAINMENT BY SEX AGED 25 YEARS OR MORE, 1970

YEARS OF SCHOOL COMPLETED	MALE	FEMALE
ELEMENTARY	664	544
HIGH SCHOOL	963	1142
COLLEGE	342	232
MEDIAN SCHOOL YEARS COMPLETED	12.1	12.3
PERCENT HIGH SCHOOL GRADUATES	52.1	60.2

-TABLE 5.4-
MEDIAN SCHOOL YEARS COMPLETED, 1950, 1960 AND 1970

ITEM	1950	1960	1970
MEDIAN SCHOOL YEARS COMPLETED	12.4	11.1	12.2

-TABLE 5.5-
NUMBER OF PUBLIC SCHOOL TEACHERS AND STUDENT-TEACHER RATIOS, 1968-69 THROUGH 1972-1973

ITEM	1968-69	1969-70	1970-71	1971-72	1972-73
NUMBER OF TEACHERS	137	134	136	139	128
STUDENT-TEACHER RATIO	20.9	21.1	20.3	19.4	19.4

SOURCES: TABLE 5.3 US BUR OF THE CENSUS, US CENSUS OF POP: 1970, VOL I, CHAR OF THE POP, PT 28, MONTANA
TABLE 5.4 US BUR OF THE CENSUS, COUNTY AND CITY DATA BOOK, 1952, 1962, 1972
TABLE 5.5 COMPILED FROM MONTANA SCHOOL STATISTICS

COUNTY PROFILES
DIVISION OF RESEARCH AND INFORMATION SYSTEMS
MONTANA DEPARTMENT OF INTERGOVERNMENTAL RELATIONS

FOSTER COUNTY

6. HEALTH AND VITAL STATISTICS

-TABLE 6.1-
BIRTHS, DEATHS, MARRIAGES, AND MARITAL DISSOLUTIONS, 1970 THROUGH 1972

ITEM	1970	1971	1972
BIRTHS	222	189	167
DEATHS	121	137	140
MARRIAGES	133	102	113
MARITAL DISSOLUTIONS	73	52	60

-TABLE 6.2-
BIRTH, DEATH, MARRIAGE AND MARITAL DISSOLUTION RATES, 1970 THROUGH 1972

RATES (PER 1000 POPULATION)	1970	1971	1972
BIRTH	18.24	15.75	14.15
DEATH	9.94	11.42	11.86
MARRIAGE	10.92	8.50	9.58
MARITAL DISSOLUTION	6.00	4.33	5.08

-TABLE 6.3-
MARITAL STATUS OF ALL PERSONS, 14 YEARS OLD AND OLDER, 1970

ITEM	TOTAL	MALE	FEMALE
NEVER MARRIED	2255	1294	961
MARRIED	5465	2723	2742
SEPARATED	87	39	48
WIDOWED	804	159	645
DIVORCED	305	149	156

SOURCES: TABLE 6.1 STATE DEPT OF HEALTH & ENVIRONMENTAL SCIENCES, MONTANA VITAL STATISTICS (ANNUAL)
TABLE 6.2 COMPUTED FROM MONTANA VITAL STATISTICS AND POPULATION ESTIMATES (TABLE 1.4)
TABLE 6.3 US BUR OF THE CENSUS, US CENSUS OF POP: 1970, FIRST COUNT SUMM COMPUTER TAPES (PROCESSED) MONTANA DEPT IGR

[illegible] COUNTY

7. AGRICULTURE

-TABLE 7.1-
NUMBER OF FARMS, ACRES AND AVERAGE SIZE, 1969

	TOTAL FARMS	LAND IN FARMS	AVERAGE SIZE OF FARMS	COUNTY AREA	PERCENT OF LAND IN FARMS
COUNTY	386	2299464	5957	2404032	95.7%

-TABLE 7.2-
NUMBER OF FARMS BY TYPE OF PRODUCTS REPORTED, 1969

	CATTLE AND CALVES	HOGS	SHEEP	CHICKENS	MILK COWS	HORSES	CORN	WHEAT
NUMBER	314	43	66	81	118	224	70	117

-TABLE 7.3-
NUMBER OF FARMS BY ECONOMIC CLASS, 1969

	CLASS 1 $40000 & OVER	CLASS 2 $20000 -$39999	CLASS 3 $10000 -$19999	CLASS 4 $5000 -$9999	CLASS 5 $2500 -$4999	CLASS 6 $50- $2499	PART TIME	PART RETIRE	ABNORMAL
NUMBER	75	73	74	46	22	21	62	9	4

SOURCES: TABLE 7.1 US BUR OF THE CENSUS, CENSUS OF AG: 1969 (MONTANA AGRICULTURAL STATISTICS, VOL XIV)
TABLE 7.2 IBID
TABLE 7.3 IBID

COUNTY PROFILES
DIVISION OF RESEARCH AND INFORMATION SYSTEMS
MONTANA DEPARTMENT OF INTERGOVERNMENTAL RELATIONS

TEE COUNTY

* 7. AGRICULTURE *

TABLE 7.4
CASH RECEIPTS FROM SALE OF PRINCIPAL PRODUCTS AND GOVERNMENT PAYMENTS, 1970 AND 1971

YEAR	LIVESTOCK AND PRODUCTS	CROPS	RECEIPTS FROM MARKETING	GOVERNMENT PAYMENTS	ALL CASH RECEIPTS	CASH RECEIPTS PER FARM
1970	9504800	1926300	11431100	851000	12282100	30103
1971	10846000	1732300	12578300	774000	13352300	33464

-TABLE 7.5-
ALL CROPS, IRRIGATED AND NOT IRRIGATED, ACRES HARVESTED AND VALUE OF CROP PRODUCTION, 1970 AND 1971

YEAR	IRRIGATED		NOT IRRIGATED	
	ACRES HARVESTED	VALUE OF CROP PRODUCTION	ACRES HARVESTED	VALUE OF CROP PRODUCTION
1970	19400	1402000	52600	1343200
1971	17300	1888000	48500	1330600

SOURCES: TABLE 7.4 MONTANA DEPT OF AG AND US DEPT OF AG, SRS, MONTANA AGRICULTURAL STATISTICS, VOL XIV, CO STATISTICS 1970-1971
TABLE 7.5 IBID

CUSTER COUNTY

8. LAND USE AND GEOGRAPHY

-TABLE 8.1-
LAND USE IN ACRES, 1967

CLASSIFICATION	ACRES	% OF TOTAL
TOTAL LAND AREA	2409600	100.0%
FEDERAL NON-CROPLAND	344689	14.3%
URBAN AND BUILT-UP	14307	0.6%
SMALL WATER AREAS	9084	0.4%
AGRICULTURE	2041520	84.7%
CROPLAND	92185	3.8%
PASTURE	27600	1.1%
RANGE	1857135	77.1%
FOREST	56500	2.3%
OTHER	8100	0.3%

-TABLE 8.2-
LAND IN FARMS BY MAJOR USE, 1969

CLASSIFICATION	ACRES	% OF TOTAL
LAND IN FARMS	2299464	100.0%
CROPLAND	122925	5.3%
HARVESTED	67756	2.9%
PASTURED	16654	0.7%
ALL OTHER	38515	1.7%
WOODLAND	10279	0.4%
ALL OTHER LAND	2166260	94.2%

SOURCES: TABLE 8.1 MONTANA STATE CONSERVATION NEEDS COMMITTEE, MONTANA SOIL AND WATER CONSERVATION NEEDS INVENTORY, 1970
TABLE 8.2 US BUR OF THE CENSUS, CENSUS OF AG: 1969 (MONTANA AGRICULTURAL STATISTICS, VOL XIV)

COUNTY PROFILES
DIVISION OF RESEARCH AND INFORMATION SYSTEMS
MONTANA DEPARTMENT OF INTERGOVERNMENTAL RELATIONS

CUSTER COUNTY

8. LAND USE AND GEOGRAPHY

-TABLE 8.3-
LAND USE, IRRIGATION, PASTURELAND, RANGELAND, AND CONSERVATION, 1969

	IRRIGATED LAND IN FARMS		FARMS WITH SALE OF PRODUCTS OVER $2500		
	FARMS	ACRES	PASTURE AND RANGELAND	LAND IN STRIP CROPPING	LAND IN SUMMER FALLOW
COUNT	169	28658	2091389	6108	33628

-TABLE 8.4-
PRECIPITATION AND NUMBER OF DAYS BETWEEN FREEZING TEMPERATURES, 1970 AND 1971

	AVERAGE	1970	1971
PRECIPITATION (INCHES)	12.17	15.18	18.72
GROWING SEASON PRECIPITATION	9.04	10.30	7.65
NUMBER OF DAYS IN GROWING SEASON	150	135	143

SOURCES: TABLE 8.3 US BUR OF THE CENSUS, CENSUS OF AG: 1969 (MONTANA AGRICULTURAL STATISTICS, VOL XIV)
TABLE 8.4 MONTANA DEPT OF AG AND US DEPT OF AG, SRS, MONTANA AGRICULTURAL STATISTICS, VOL XIV, CO STATISTICS 1970 19

COUNTY PROFILES
DIVISION OF RESEARCH AND INFORMATION SYSTEMS
MONTANA DEPARTMENT OF INTERGOVERNMENTAL RELATIONS



DANIELS COUNTY

DANIELS COUNTY
population 3,083

DATE OF ORGANIZATION: August 30, 1920

GEOGRAPHICAL LOCATION: Northeastern Montana

CONGRESSIONAL DISTRICT: 2

PLANNING DISTRICT: 1

LAND AREA: 1,443 square miles

CLASS OF COUNTY: 6

ASSESSED VALUATION (1973-74): $23,926,608

TAXABLE VALUATION (1973-74): $ 5,920,704

COUNTY SEAT: Scobey, population 1,486

OTHER INCORPORATED PLACES:
Flaxville, population 185

SPECIAL NOTES:

PUBLIC USE AIRPORTS: 2

ROADS AND STREETS (1972):
Rural Mileage 952.31
Municipal Mileage 17.09

NEWSPAPERS:
Daily
Weekly 1

BROADCAST STATIONS:
Radio 1
TV

BANKS: 1

LIBRARIES:
Public 1
Institutional and Special
School 3

HOSPITALS: 1

RESEARCH & INFORMATION SYSTEMS DIVISION
INTERGOVERNMENTAL RELATIONS
STATE of MONTANA
CAPITOL STATION

DANIELS COUNTY

1. POPULATION

-TABLE 1.1-
URBAN AND RURAL CLASSIFICATION, 1960 AND 1970

ITEM	1960 NUMBER	1960 % OF TOTAL	1970 NUMBER	1970 % OF TOTAL	% CHANGE 1960 TO 1970
URBAN	0	0.0%	0	0.0%	— --
RURAL	3755	100.0%	3083	100.0%	-17.9%
RURAL FARM	1217	32.4%	986	32.0%	-19.0%
RURAL NON-FARM	2538	67.6%	2097	68.0%	-17.4%

-TABLE 1.2-
RACE CLASSIFICATION, 1960 AND 1970

ITEM	1960 NUMBER	1960 % OF TOTAL	1970 NUMBER	1970 % OF TOTAL	% CHANGE 1960 TO 1970
WHITE	3750	99.9%	3065	99.4%	-18.3%
NON-WHITE	5	0.1%	18	0.6%	260.0%
INDIAN	3	0.1%	16	0.5%	433.3%
OTHER NON-WHITE	2	0.1%	2	0.1%	0.0%

-TABLE 1.3-
TOTAL POPULATION BY SEX, 1940, 1950, 1960, AND 1970

SEX	1940 NUMBER	1950 NUMBER	1950 % CHANGE FROM 1940	1960 NUMBER	1960 % CHANGE FROM 1950	1970 NUMBER	1970 % CHANGE FROM 1960
MALE	2491	2113	-15.2%	1948	-7.8%	1568	-19.5%
FEMALE	2072	1833	-11.5%	1807	-1.4%	1515	-16.2%
TOTAL	4563	3946	-13.5%	3755	-4.8%	3083	-17.9%

SOURCES: TABLE 1.1 US BUR OF THE CENSUS, US CENSUS OF POP: 1960, 1970, VOL I, CHAR OF THE POP, PT 28, MONTANA
TABLE 1.2 IBID
TABLE 1.3 US CENSUS OF POP: 1940, 1950, VOL II, CHAR OF THE POP; 1960, 1970, VOL I, CHAR OF THE POP, PT 28, MONTANA

COUNTY PROFILES
DIVISION OF RESEARCH AND INFORMATION SYSTEMS
MONTANA DEPARTMENT OF INTERGOVERNMENTAL RELATIONS

DANIELS COUNTY

1. POPULATION

-TABLE 1.4-
TOTAL POPULATION, ESTIMATES FOR 1971,1972 AND 1973

1971		1972		1973	
NUMBER	% CHANGE FROM 1970	NUMBER	% CHANGE FROM 1971	NUMBER	% CHANGE FROM 1972
3000	-2.7%	3100	3.3%	3100	0.0%

-TABLE 1.5-
TOTAL POPULATION, PROJECTED TO 1975 AND 1980, UNDER 4 ALTERNATIVE MIGRATION ASSUMPTIONS

CONTINUED 1960-1970 MIGRATION TRENDS TO 1980		NO NET MIGRATION FROM 1970 TO 1980		50% INCREASE IN 1960-1970 MIGRATION TRENDS FROM 1970 TO 1980		50% DECREASE IN 1960-1970 MIGRATION TRENDS FROM 1970 TO 1980	
1975	1980	1975	1980	1975	1980	1975	1980
2787	2413	3091	3227	2953	2857	2616	1970

-TABLE 1.6-
NET MIGRATION, 1950 TO 1960, AND 1960 TO 1970

NET MIGRATION 1950 TO 1960	NET MIGRATION 1960 TO 1970	% CHANGE BETWEEN DECENNIA
-935	-854	8.7%

SOURCES: TABLE 1.4 US BUR OF THE CENSUS, CURRENT POP REPORTS, SERIES P-26, NOS 19, 53
TABLE 1.5 MONTANA DEPT OF IGR, DIV OF RESEARCH & INFORMATION SYS, MONTANA POP PROJECTIONS (UNPUBLISHED)
TABLE 1.6 US BUR OF THE CENSUS, COUNTY AND CITY DATA BOOK, 1967, 1972

DANIELS COUNTY

2. EMPLOYMENT

TABLE 2.1-
EMPLOYMENT STATUS BY SEX, SIXTEEN YEARS OLD AND OVER, 1970

STATUS	TOTAL NUMBER	MALE NUMBER	MALE % OF TOTAL	FEMALE NUMBER	FEMALE % OF TOTAL
COUNT	2123	1081	50.9%	1042	49.1%
LABOR FORCE	1094	762	69.7%	332	30.3%
CIVILIAN LABOR FORCE	1094	762	69.7%	332	30.3%
EMPLOYED	1090	762	69.9%	328	30.1%
UNEMPLOYED	4	0	0.0%	4	100.0%
NOT IN LABOR FORCE	1029	319	31.0%	710	69.0%
ENROLLED IN SCHOOL	121	60	49.6%	61	50.4%

-TABLE 2.2-
EMPLOYMENT STATUS BY SEX, FOURTEEN YEARS OLD AND OVER, 1960

STATUS	TOTAL NUMBER	MALE NUMBER	MALE % OF TOTAL	FEMALE NUMBER	FEMALE % OF TOTAL
COUNT	2573	1339	52.0%	1234	48.0%
LABOR FORCE	1335	1049	78.6%	286	21.4%
CIVILIAN LABOR FORCE	1335	1049	78.6%	286	21.4%
EMPLOYED	1285	1003	78.1%	282	21.9%
UNEMPLOYED	50	46	92.0%	4	8.0%
NOT IN LABOR FORCE	1238	290	23.4%	948	76.6%
ENROLLED IN SCHOOL	216	141	65.3%	[illegible]	[illegible]

SOURCES: TABLE 2.1 US BUR OF THE CENSUS, US CENSUS OF POP: 1970, VOL I, CHAR OF THE POP, PT 28, MONTANA
TABLE 2.2 US CENSUS OF POP: 1960, VOL I, CHAR OF THE POP,PT 28, MONTANA

COUNTY PROFILES
DIVISION OF RESEARCH AND INFORMATION SYSTEMS
MONTANA DEPARTMENT OF INTERGOVERNMENTAL RELATIONS

DANIELS COUNTY

2. EMPLOYMENT

-TABLE 2.3-
EMPLOYMENT BY TYPE AND BROAD INDUSTRIAL SOURCES, FULL AND PART TIME WAGE AND SALARY EMPLOYMENT, PLUS THE NUMBER OF PROPRIETORS, 1967 THROUGH 1971

CLASSIFICATION	1967	1968	1969	1970	1971
TOTAL EMPLOYMENT	1504	1480	1592	1586	1622
NUMBER OF PROPRIETORS	712	712	846	841	837
FARM	550	546	546	539	527
NON-FARM	162	166	300	302	310
WAGE AND SALARY EMPLOYMENT	792	768	746	745	785
FARM	186	158	157	155	169
NON-FARM	606	610	589	590	616
GOVERNMENT	216	217	209	218	225
TOTAL FEDERAL	25	28	24	24	22
FEDERAL CIVILIAN	25	28	24	24	22
MILITARY	0	0	0	0	0
STATE AND LOCAL	191	189	185	194	203
PRIVATE NON-FARM	390	393	380	372	391
MANUFACTURING	8	6	WITHHELD	WITHHELD	WITHHELD
MINING	0	0	C	1	C
CONSTRUCTION	23	10	12	12	15
TRANSP,COMM,PUB UTIL	51	57	58	55	66
TRADE	199	200	183	179	188
FINANCE,INSUR,REAL ESTATE	20	22	20	19	18
SERVICES	89	98	101	100	99
OTHER	0	0	WITHHELD	WITHHELD	WITHHELD

SOURCES: TABLE 2.3 US BUR OF ECON ANALYSIS, REIS (UNPUBLISHED)

-TABLE 2.4-
EMPLOYMENT BY TYPE AND BROAD INDUSTRIAL SOURCES, FULL AND PART TIME WAGE AND SALARY EMPLOYMENT, PLUS THE NUMBER OF PROPRIETORS, 1967 THROUGH 1971, AS A PERCENT OF TOTAL EMPLOYMENT

CLASSIFICATION	1967	1968	1969	1970	1971
TOTAL EMPLOYMENT	100.0%	100.0%	100.0%	100.0%	100.0%
NUMBER OF PROPRIETORS	47.3%	48.1%	53.1%	53.0%	51.6%
FARM	36.6%	36.9%	34.3%	34.0%	32.5%
NON-FARM	10.8%	11.2%	18.8%	19.0%	19.1%
WAGE AND SALARY EMPLOYMENT	52.7%	51.9%	46.9%	47.0%	48.4%
FARM	12.4%	10.7%	9.9%	9.8%	10.4%
NON-FARM	40.3%	41.2%	37.0%	37.2%	38.0%
GOVERNMENT	14.4%	14.7%	13.1%	13.7%	13.9%
TOTAL FEDERAL	1.7%	1.9%	1.5%	1.5%	1.4%
FEDERAL CIVILIAN	1.7%	1.9%	1.5%	1.5%	1.4%
MILITARY	0.0%	0.0%	0.0%	0.0%	0.0%
STATE AND LOCAL	12.7%	12.8%	11.6%	12.2%	12.5%
PRIVATE NON-FARM	25.9%	26.6%	23.9%	23.5%	24.1%
MANUFACTURING	0.5%	0.4%	0.0%	0.0%	0.0%
MINING	0.0%	0.0%	0.0%	0.1%	0.0%
CONSTRUCTION	1.5%	0.7%	0.8%	0.8%	0.9%
TRANSP,COMM,PUB UTIL	3.4%	3.9%	3.6%	3.5%	4.1%
TRADE	13.2%	13.5%	11.5%	11.3%	11.6%
FINANCE,INSUR,REAL ESTATE	1.3%	1.5%	1.3%	1.2%	1.1%
SERVICES	5.9%	6.6%	6.3%	6.3%	6.1%
OTHER	0.0%	0.0%	0.0%	0.0%	0.0%

SOURCES: TABLE 2.4 US BUR OF ECON ANALYSIS, REIS (UNPUBLISHED)

COUNTY PROFILES
DIVISION OF RESEARCH AND INFORMATION SYSTEMS
MONTANA DEPARTMENT OF INTERGOVERNMENTAL RELATIONS

[illegible] COUNTY

* 2. E M P L O Y M E N T *

-TABLE 2.5-
EMPLOYMENT BY OCCUPATION, BY SEX, 16 YEARS OLD AND OVER, 1970

OCCUPATION	TOTAL NUMBER	MALE NUMBER	MALE % OF TOTAL	FEMALE NUMBER	FEMALE % OF TOTAL
TOTAL EMPLOYED	1090	762	69.9%	328	30.1%
PROFESSIONAL AND TECHNICAL	76	50	65.8%	26	34.2%
MANAGERS AND ADMINISTRATORS (NON-FARM)	141	100	70.9%	41	29.1%
SALES WORKERS	41	23	56.1%	18	43.9%
CLERICAL	100	10	10.0%	90	90.0%
CRAFTSMEN AND FOREMEN	86	86	100.0%	0	0.0%
OPERATIVES	63	46	73.0%	17	27.0%
LABORERS (NON-FARM)	21	21	100.0%	0	0.0%
FARMERS AND FARM MANAGERS	325	321	98.8%	4	1.2%
FARM LABORERS AND FOREMEN	83	76	91.6%	7	8.4%
SERVICE WORKERS	138	29	21.0%	109	79.0%
PRIVATE HOUSEHOLD WORKERS	16	0	0.0%	16	100.0%

SOURCES: TABLE 2.5 US BUR OF THE CENSUS, US CENSUS OF POP: 1970, VOL I, CHAR OF THE POP, PT 28, MONTANA

DANIELS COUNTY

2. EMPLOYMENT

-TABLE 2.6-
EMPLOYMENT BY OCCUPATION, BY SEX, TOTAL EMPLOYED, 1960

OCCUPATION	TOTAL	MALE		FEMALE	
	NUMBER	NUMBER	% OF TOTAL	NUMBER	% OF TOTAL
TOTAL EMPLOYED	1285	1003	78.1%	282	21.9%
PROFESSIONAL AND TECHNICAL	95	48	50.5%	47	49.5%
MANAGERS AND ADMINISTRATORS (NON-FARM)	128	102	79.7%	26	20.3%
SALES WORKERS	30	25	83.3%	5	16.7%
CLERICAL	82	22	26.8%	60	73.2%
CRAFTSMEN AND FOREMEN	76	76	100.0%	0	0.0%
OPERATIVES	77	65	84.4%	12	15.6%
LABORERS (NON-FARM)	4	4	100.0%	0	0.0%
FARMERS AND FARM MANAGERS	457	453	99.1%	4	0.9%
FARM LABORERS AND FOREMEN	89	80	89.9%	9	10.1%
SERVICE WORKERS	111	42	37.8%	69	62.2%
PRIVATE HOUSEHOLD WORKERS	18	0	0.0%	18	100.0%

SOURCES: TABLE 2.6 US BUR OF THE CENSUS, US CENSUS OF POP: 1960, VOL I, CHAR OF THE POP, PT 28, MONTANA

COUNTY PROFILES
DIVISION OF RESEARCH AND INFORMATION SYSTEMS
MONTANA DEPARTMENT OF INTERGOVERNMENTAL RELATIONS

DANIELS COUNTY

3. PERSONAL INCOME

-TABLE 3.1-
PERSONAL INCOME BY MAJOR SOURCES AND EARNINGS BY BROAD INDUSTRIAL SECTOR IN THOUSANDS OF DOLLARS, 1967 THROUGH 1971

CLASSIFICATION	1967	1968	1969	1970	1971
TOTAL PERSONAL INCOME	11399	10620	13877	12660	13765
TOTAL WAGE AND SALARY DISBURSEMENTS	3047	3158	3309	3374	3736
OTHER LABOR INCOME	112	117	131	149	189
PROPRIETORS INCOME	6048	4989	8106	6533	7038
FARM PROPRIETORS INCOME	5223	4129	7309	5699	6157
NON-FARM PROPRIETORS INCOME	825	860	797	834	881
PROPERTY INCOME	1359	1454	1381	1498	1583
TRANSFER PAYMENTS	1052	1124	1202	1375	1514
LESS: PERSONAL CONTR FOR SOCIAL INS	219	222	252	269	295
TOTAL EARNINGS	9207	8264	11546	10056	10963
FARM EARNINGS	5788	4623	7879	6278	6819
NON-FARM EARNINGS	3419	3641	3667	3778	4144
GOVERNMENT EARNINGS	908	992	1012	1078	1217
TOTAL FEDERAL	210	243	227	232	253
FEDERL CIVIALIAN	172	206	188	190	206
MILITARY	38	37	39	42	47
STATE AND LOCAL	698	749	785	846	964
PRIVATE NON-FARM EARNINGS	2511	2649	2655	2700	2927
MANUFACTURING	33	30	WITHHELD	WITHHELD	WITHHELD
MINING	0	0	0	7	0
CONTRACT CONSTRUCTION	125	72	69	86	108
TRANS, COMM, AND PUB UTILITIES	387	418	461	484	566
WHOLESALE AND RETAIL TRADE	1112	1099	1075	1102	1185
FINANCE, INS, REAL ESTATE	186	190	183	183	189
SERVICES	616	792	782	756	793
OTHER	52	48	WITHHELD	WITHHELD	WITHHELD

SOURCES: TABLE 3.1 US BUR OF ECON ANALYSIS, REIS (UNPUBLISHED)

DANIELS COUNTY

3. PERSONAL INCOME

-TABLE 3.2-
PERSONAL INCOME BY MAJOR SOURCES AS A PERCENT OF TOTAL PERSONAL INCOME,
AND EARNINGS BY BROAD INDUSTRIAL SECTOR AS A PERCENT OF TOTAL EARNINGS, 1967 THROUGH 1971

CLASSIFICATION	1967	1968	1969	1970	1971
TOTAL PERSONAL INCOME	100.0%	100.0%	100.0%	100.0%	100.0%
TOTAL WAGE AND SALARY DISBURSEMENTS	26.7%	29.7%	23.8%	26.7%	27.1%
OTHER LABOR INCOME	1.0%	1.1%	0.9%	1.2%	1.4%
PROPRIETORS INCOME	53.1%	47.0%	58.4%	51.6%	51.1%
FARM PROPRIETORS INCOME	45.8%	38.9%	52.7%	45.0%	44.7%
NON-FARM PROPRIETORS INCOME	7.2%	8.1%	5.7%	6.6%	6.4%
PROPERTY INCOME	11.9%	13.7%	10.0%	11.8%	11.5%
TRANSFER PAYMENTS	9.2%	10.6%	8.7%	10.9%	11.0%
LESS: PERSONAL CONTR FOR SOCIAL INS	1.9%	2.1%	1.8%	2.1%	2.1%
TOTAL EARNINGS	100.0%	100.0%	100.0%	100.0%	100.0%
FARM EARNINGS	62.9%	55.9%	68.2%	62.4%	62.2%
NON-FARM EARNINGS	37.1%	44.1%	31.8%	37.6%	37.8%
GOVERNMENT EARNINGS	9.9%	12.0%	8.8%	10.7%	11.1%
TOTAL FEDERAL	2.3%	2.9%	2.0%	2.3%	2.3%
FEDERL CIVIALIAN	1.9%	2.5%	1.6%	1.9%	1.9%
MILITARY	0.4%	0.4%	0.3%	0.4%	0.4%
STATE AND LOCAL	7.6%	9.1%	6.8%	8.4%	8.8%
PRIVATE NON-FARM EARNINGS	27.3%	32.1%	23.0%	26.8%	26.7%
MANUFACTURING	0.4%	0.4%	0.0%	0.0%	0.0%
MINING	0.0%	0.0%	0.0%	0.1%	0.0%
CONTRACT CONSTRUCTION	1.4%	0.9%	0.6%	0.9%	1.0%
TRANS, COMM, AND PUB UTILITIES	4.2%	5.1%	4.0%	4.8%	5.2%
WHOLESALE AND RETAIL TRADE	12.1%	13.3%	9.3%	11.0%	10.8%
FINANCE, INS, REAL ESTATE	2.0%	2.3%	1.6%	1.8%	1.7%
SERVICES	6.7%	9.6%	6.8%	7.5%	7.2%
OTHER	0.6%	0.6%	0.0%	0.0%	0.0%

SOURCES: TABLE 3.2 US BUR OF ECON ANALYSIS, REIS (UNPUBLISHED)

COUNTY PROFILES
DIVISION OF RESEARCH AND INFORMATION SYSTEMS
MONTANA DEPARTMENT OF INTERGOVERNMENTAL RELATIONS

DANIELS COUNTY

3. PERSONAL INCOME

-TABLE 3.3-
PER CAPITA PERSONAL INCOME, RESIDENCE ADJUSTED, IN DOLLARS, 1967 THROUGH 1971

ITEM	1967	1968	1969	1970	1971
PER CAPITA INCOME (DOLLARS)	3548	3277	4405	4075	4571

-TABLE 3.4-
MEDIAN FAMILY INCOME, 1949, 1959, AND 1969

ITEM	1949	1959		1969	
	NUMBER	NUMBER	% CHANGE FROM 1949	NUMBER	% CHANGE FROM 1959
MEDIAN FAMILY INCOME (DOLLARS)	2400	4488	87.0%	7746	72.6%

-TABLE 3.5-
FAMILIES WITH INCOME LESS THAN POVERTY LEVEL, LESS THAN 75% OF POVERTY LEVEL, AND LESS THAN 125% OF POVERTY LEVEL, 1969

ITEM	INCOME LESS THAN POVERTY LEVEL		INCOME LESS THAN 75% OF POVERTY LEVEL		INCOME LESS THAN 125% OF POVERTY LEVEL	
	NUMBER	% OF TOTAL	NUMBER	% OF TOTAL	NUMBER	% OF TOTAL
FAMILIES	53	6.6%	27	3.4%	101	12.5%
UNRELATED INDIVIDUALS	80	34.9%	60	26.2%	99	43.2%
PERSONS	307	10.1%	147	4.8%	493	16.2%

SOURCES: TABLE 3.3 US BUR OF ECON ANALYSIS, REIS (UNPUBLISHED)
TABLE 3.4 US BUR OF THE CENSUS, US CENSUS OF POP: 1950,VOL II, CHAR OF THE POP, PT 26, MONTANA; 1960,1970, VOL I,PT 28
TABLE 3.5 US CENSUS OF POP: 1970, VOL I, CHAR OF THE POP, PT 28, MONTANA

DANIELS COUNTY

3. PERSONAL INCOME

-TABLE 3.6-
NUMBER OF FAMILIES BY INCOME LEVELS, 1959 AND 1969

FAMILY INCOME	NUMBER OF FAMILIES 1959	% OF TOTAL	1969	% OF TOTAL	% CHANGE 1959 TO 1969
ALL FAMILIES	884	100.0%	805	100.0%	-8.9%
UNDER $1000	91	10.3%	0	0.0%	-100.0%
$1000 TO $1999	83	9.4%	27	3.4%	-67.5%
$2000 TO $2999	83	9.4%	24	3.0%	-71.1%
$3000 TO $3999	124	14.0%	74	9.2%	-40.3%
$4000 TO $4999	125	14.1%	34	4.2%	-72.8%
$5000 TO $5999	124	14.0%	93	11.6%	-25.0%
$6000 TO $6999	94	10.6%	106	13.2%	12.8%
$7000 TO $7999	61	6.9%	59	7.3%	-3.3%
$8000 TO $8999	33	3.7%	85	10.6%	157.6%
$9000 TO $9999	12	1.4%	21	2.6%	75.0%
$10000 TO $14999	54	6.1%	179	22.2%	231.5%
$15000 TO $24999	0	0.0%	91	11.3%	0.0%
$25000 AND OVER	0	0.0%	12	1.5%	0.0%

SOURCES: TABLE 3.6 US BUR OF THE CENSUS, US CENSUS OF POP: 1960, 1970, VOL I, CHAR OF THE POP, PT 28, MONTANA

COUNTY PROFILES
DIVISION OF RESEARCH AND INFORMATION SYSTEMS
MONTANA DEPARTMENT OF INTERGOVERNMENTAL RELATIONS

DANIELS COUNTY

* 4. H O U S I N G *

-TABLE 4.1-
COUNT OF HOUSING UNITS BY OCCUPANCY AND VACANCY STATUS, 1970

ITEM	OCCUPIED		VACANT				
			FOR RENT		FOR SALE		OTHER
	BY OWNER	BY RENTER	NUMBER	RATE	NUMBER	RATE	NUMBER
HOUSING UNITS	18	216	26	10.7%	24	57.1%	144

-TABLE 4.2-
PERSONS PER ROOM FOR OWNER AND RENTER OCCUPIED UNITS, 1970

PERSONS PER ROOM	TOTAL	OWNER OCCUPIED	RENTER OCCUPIED
1.00 OR LESS	930	743	187
1.01 - 1.50	71	47	24
1.51 OR MORE	17	12	5

-TABLE 4.3-
COUNT OF SELECTED RENTER-OCCUPIED UNITS BY MONTHLY RENT IN DOLLARS, 1970

DOLLAR RANGE	TOTAL	WITH PLUMBING FACILITIES	LACKING ONE OR MORE PLUMBING FACILITIES
LESS THAN $40	37	24	13
$40 - $59	64	38	26
$60 - $79	88	44	44
$80 - $99	25	13	12
$100 - $149	22	11	11
$150 - $199	0	0	0
$200 OR MORE	0	0	0

SOURCES: TABLE 4.1 US BUR OF THE CENSUS, US CENSUS OF HOUSING: 1970, FIRST COUNT SUMM COMPUTER TAPES, MONTANA DEPT OF IGR
TABLE 4.2 IBID
TABLE 4.3 IBID

DANIELS COUNTY

4. HOUSING

-TABLE 4.4-
COUNT OF OWNER-OCCUPIED UNITS FOR WHICH DOLLAR VALUE IS TABULATED, 1970

DOLLAR VALUE	COUNT OF OWNER-OCCUPIED UNITS	
	NUMBER	% OF TOTAL
TOTAL COUNT	464	100.0%
LESS THAN $5000	133	28.7%
$5000 - $9999	153	33.0%
$10000 - $14999	87	18.8%
$15000 - $19999	49	10.6%
$20000 - $24999	19	4.1%
$25000 - $34999	19	4.1%
$35000 - $49999	4	0.9%
$50000 AND OVER	0	0.0%

-TABLE 4.5-
HOUSEHOLDS BY TYPE AND INCOME, 1970

TYPE	LESS THAN $5000	$5000 TO $9999	$10000 TO $14999	$15000 OR MORE
HUSBAND-WIFE FAMILY	136	91	0	43
OTHER FAMILY	337	21	6	0
PRIMARY INDIVIDUAL	181	25	178	0

-TABLE 4.6-
OCCUPIED UNITS BY TYPE AND PLUMBING FACILITIES, 1970

FACILITIES	TOTAL	OWNER		RENTER	
	NUMBER	NUMBER	% OF TOTAL	NUMBER	% OF TOTAL
WITH ALL PLUMBING FACILITIES	931	755	81.1%	176	18.9%
LACKING ONE OR MORE PLUMBING FACILITIES	87	47	54.0%	40	46.0%

SOURCES: TABLE 4.4 US BUR OF THE CENSUS, US CENSUS OF HOUSING: 1970, FIRST COUNT SUMM COMPUTER TAPES, MONTANA DEPT OF IGR
TABLE 4.5 IBID
TABLE 4.6 IBID

COUNTY PROFILES
DIVISION OF RESEARCH AND INFORMATION SYSTEMS
MONTANA DEPARTMENT OF INTERGOVERNMENTAL RELATIONS

DANIELS COUNTY

5. EDUCATION

-TABLE 5.1-
TOTAL SCHOOL ENROLLMENT, PUBLIC AND NON-PUBLIC, BY COUNTY, 1968-69 THROUGH 1972-73

CLASSIFICATION	1968-69	1969-70	1970-71	1971-72	1972-73
PUBLIC					
ALL GRADES	874	857	819	783	789
ELEMENTARY	589	562	549	511	498
HIGH SCHOOL	285	295	270	272	291
NON-PUBLIC					
ALL GRADES	0	0	0	0	0
ELEMENTARY	0	0	0	0	0
HIGH SCHOOL	0	0	0	0	0
TOTAL					
ALL GRADES	874	857	819	783	789
ELEMENTARY	589	562	549	511	498
HIGH SCHOOL	285	295	270	272	291

-TABLE 5.2-
SCHOOL CENSUS DATA BY COUNTY, 1968-69 THROUGH 1972-73

AGES	1968-69	1969-70	1970-71	1971-72	1972-73
TOTAL	1337	1273	1243	1209	1172
UNDER 6	278	231	220	239	216
6 - 20	1059	1042	1023	970	956

SOURCES: TABLE 5.1 OFFICE OF THE SUPT OF PUBLIC INSTRUCTION, MONTANA, MONTANA SCHOOL STATISTICS
TABLE 5.2 IBID

DANIELS COUNTY

5. EDUCATION

-TABLE 5.3-
EDUCATIONAL ATTAINMENT BY SEX AGED 25 YEARS OR MORE, 1970

YEARS OF SCHOOL COMPLETED	MALE	FEMALE
ELEMENTARY	233	197
HIGH SCHOOL	336	339
COLLEGE	63	22
MEDIAN SCHOOL YEARS COMPLETED	12.1	12.1
PERCENT HIGH SCHOOL GRADUATES	52.1	52.0

-TABLE 5.4-
MEDIAN SCHOOL YEARS COMPLETED, 1950, 1960 AND 1970

ITEM	1950	1960	1970
MEDIAN SCHOOL YEARS COMPLETED	8.8	9.9	12.1

-TABLE 5.5-
NUMBER OF PUBLIC SCHOOL TEACHERS AND STUDENT-TEACHER RATIOS, 1968-69 THROUGH 1972-1973

ITEM	1968-69	1969-70	1970-71	1971-72	1972-73
NUMBER OF TEACHERS	52	49	52	49	52
STUDENT-TEACHER RATIO	16.8	17.5	15.8	16.0	15.2

SOURCES: TABLE 5.3 US BUR OF THE CENSUS, US CENSUS OF POP: 1970, VOL I, CHAR OF THE POP, PT 28, MONTANA
TABLE 5.4 US BUR OF THE CENSUS, COUNTY AND CITY DATA BOOK, 1952, 1962, 1972
TABLE 5.5 COMPUTED FROM MONTANA SCHOOL STATISTICS

COUNTY PROFILES
DIVISION OF RESEARCH AND INFORMATION SYSTEMS
MONTANA DEPARTMENT OF INTERGOVERNMENTAL RELATIONS

[illegible] COUNTY

6. HEALTH AND VITAL STATISTICS

-TABLE 6.1-
BIRTHS, DEATHS, MARRIAGES, AND MARITAL DISSOLUTIONS, 1970 THROUGH 1972

ITEM	1970	1971	1972
BIRTHS	41	51	36
DEATHS	49	58	43
MARRIAGES	33	30	41
MARITAL DISSOLUTIONS	2	9	5

-TABLE 6.2-
BIRTH, DEATH, MARRIAGE AND MARITAL DISSOLUTION RATES, 1970 THROUGH 1972

RATES (PER 1000 POPULATION)	1970	1971	1972
BIRTH	13.30	17.00	11.61
DEATH	15.89	19.33	13.87
MARRIAGE	10.70	10.00	13.23
MARITAL DISSOLUTION	0.65	3.00	1.61

-TABLE 6.3-
MARITAL STATUS OF ALL PERSONS, 14 YEARS OLD AND OLDER, 1970

ITEM	TOTAL	MALE	FEMALE
NEVER MARRIED	576	379	197
MARRIED	1460	727	733
SEPARATED	9	7	2
WIDOWED	218	41	177
DIVORCED	53	29	24

SOURCES: TABLE 6.1 STATE DEPT OF HEALTH & ENVIRONMENTAL SCIENCES, MONTANA VITAL STATISTICS (ANNUAL)
TABLE 6.2 COMPUTED FROM MONTANA VITAL STATISTICS AND POPULATION ESTIMATES (TABLE 1.4)
TABLE 6.3 US BUR OF THE CENSUS, US CENSUS OF POP: 1970, FIRST COUNT SUMM COMPUTER TAPES (PROCESSED) MONTANA DEPT IGR

DANIELS COUNTY

7. AGRICULTURE

-TABLE 7.1-
NUMBER OF FARMS, ACRES AND AVERAGE SIZE, 1969

	TOTAL FARMS	LAND IN FARMS	AVERAGE SIZE OF FARMS	COUNTY AREA	PERCENT OF LAND IN FARMS
COUNTY	466	840419	1803	923456	91.0%

-TABLE 7.2-
NUMBER OF FARMS BY TYPE OF PRODUCTS REPORTED, 1969

	CATTLE AND CALVES	HOGS	SHEEP	CHICKENS	MILK COWS	HORSES	CORN	WHEAT
NUMBER	207	67	21	83	55	104	1	430

-TABLE 7.3-
NUMBER OF FARMS BY ECONOMIC CLASS, 1969

	CLASS 1 $40000 & OVER	CLASS 2 $20000 -$39999	CLASS 3 $10000 -$19999	CLASS 4 $5000 -$9999	CLASS 5 $2500 -$4999	CLASS 6 $50- $2499	PART TIME	PART RETIRE	ABNORMAL
NUMBER	37	123	140	86	49	6	22	3	0

SOURCES: TABLE 7.1 US BUR OF THE CENSUS, CENSUS OF AG: 1969 (MONTANA AGRICULTURAL STATISTICS, VOL XIV)
TABLE 7.2 IBID
TABLE 7.3 IBID

COUNTY PROFILES
DIVISION OF RESEARCH AND INFORMATION SYSTEMS
MONTANA DEPARTMENT OF INTERGOVERNMENTAL RELATIONS

DANIELS COUNTY

7. AGRICULTURE

TABLE 7.4
CASH RECEIPTS FROM SALE OF PRINCIPAL PRODUCTS AND GOVERNMENT PAYMENTS, 1970 AND 1971

YEAR	LIVESTOCK AND PRODUCTS	CROPS	RECEIPTS FROM MARKETING	GOVERNMENT PAYMENTS	ALL CASH RECEIPTS	CASH RECEIPTS PER FARM
1970	2187700	9044900	11232600	2790000	14022600	28443
1971	2780900	6876800	9657700	2788000	12445700	25821

TABLE 7.5
ALL CROPS, IRRIGATED AND NOT IRRIGATED, ACRES HARVESTED AND VALUE OF CROP PRODUCTION, 1970 AND 1971

YEAR	IRRIGATED		NOT IRRIGATED	
	ACRES HARVESTED	VALUE OF CROP PRODUCTION	ACRES HARVESTED	VALUE OF CROP PRODUCTION
1970	1400	62900	269200	6429500
1971	2000	104100	284800	7116900

SOURCES: TABLE 7.4 MONTANA DEPT OF AG AND US DEPT OF AG, SRS, MONTANA AGRICULTURAL STATISTICS, VOL XIV, CO ST ... 1970-1971
TABLE 7.5 IBID

DANIELS COUNTY

8. LAND USE AND GEOGRAPHY

-TABLE 8.1-
LAND USE IN ACRES, 1967

CLASSIFICATION	ACRES	% OF TOTAL
TOTAL LAND AREA	923520	100.0%
FEDERAL NON-CROPLAND	358	0.0%
URBAN AND BUILT-UP	9250	1.0%
SMALL WATER AREAS	1974	0.2%
AGRICULTURE	911938	98.7%
CROPLAND	543166	58.8%
PASTURE	4550	0.5%
RANGE	352896	38.2%
FOREST	0	0.0%
OTHER	11326	1.2%

-TABLE 8.2-
LAND IN FARMS BY MAJOR USE, 1969

CLASSIFICATION	ACRES	% OF TOTAL
LAND IN FARMS	840419	100.0%
CROPLAND	555865	66.1%
HARVESTED	264955	31.5%
PASTURED	25889	3.1%
ALL OTHER	265021	31.5%
WOODLAND	528	0.1%
ALL OTHER LAND	284026	33.8%

SOURCES: TABLE 8.1 MONTANA STATE CONSERVATION NEEDS COMMITTEE, MONTANA SOIL AND WATER CONSERVATION NEEDS INVENTORY, 1970
TABLE 8.2 US BUR OF THE CENSUS, CENSUS OF AG: 1969 (MONTANA AGRICULTURAL STATISTICS, VOL XIV)

COUNTY PROFILES
DIVISION OF RESEARCH AND INFORMATION SYSTEMS
MONTANA DEPARTMENT OF INTERGOVERNMENTAL RELATIONS

ANTELOPE COUNTY

8. LAND USE AND GEOGRAPHY

-TABLE 8.3-
LAND USE, IRRIGATION, PASTURELAND, RANGELAND, AND CONSERVATION, 1969

	IRRIGATED LAND IN FARMS		FARMS WITH SALE OF PRODUCTS OVER $2500		
	FARMS	ACRES	PASTURE AND RANGELAND	LAND IN STRIP CROPPING	LAND IN SUMMER FALLOW
COUNT	17	1269	262747	277759	243711

-TABLE 8.4-
PRECIPITATION AND NUMBER OF DAYS BETWEEN FREEZING TEMPERATURES, 1970 AND 1971

	AVERAGE	1970	1971
PRECIPITATION (INCHES)	13.72	14.21	6.98
GROWING SEASON PRECIPITATION	10.47	11.14	4.12
NUMBER OF DAYS IN GROWING SEASON	116	121	122

SOURCES: TABLE 8.3 US BUR OF THE CENSUS, CENSUS OF AG: 1969 (MONTANA AGRICULTURAL STATISTICS, VOL XIV)
TABLE 8.4 MONTANA DEPT OF AG AND US DEPT OF AG, SRS, MONTANA AGRICULTURAL STATISTICS, VOL XIV, CO STATISTICS 1970 197

COUNTY PROFILES
DIVISION OF RESEARCH AND INFORMATION SYSTEMS
MONTANA DEPARTMENT OF INTERGOVERNMENTAL RELATIONS



DAWSON COUNTY

DAWSON COUNTY
population 11,269

DATE OF ORGANIZATION: January 15, 1869

GEOGRAPHICAL LOCATION: Northeastern Montana

CONGRESSIONAL DISTRICT: 2

PLANNING DISTRICT: 2

LAND AREA: 2,370 square miles

CLASS OF COUNTY: 4

ASSESSED VALUATION (1973-74): $58,983,146

TAXABLE VALUATION (1973-74): $17,134,138

COUNTY SEAT: Glendive, population 6,305

OTHER INCORPORATED PLACES:
Richey, population 389

PUBLIC USE AIRPORTS: 2

ROADS AND STREETS (1972):
Rural Mileage 1199.17
Municipal Mileage 36.26

NEWSPAPERS:
Daily
Weekly 1 (Biweekly)

BROADCAST STATIONS:
Radio 2
TV 1

BANKS: 3

LIBRARIES:
Public 3
Institutional and Special 1
School 5

HOSPITALS: 1

SPECIAL NOTES:
Dawson College, Glendive, is one of three public community colleges in Montana.
Eastmont Training Center, Glendive, one of eleven Montana institutions, provides a five-day residential and day training program for moderately and mildly retarded children.

RESEARCH & INFORMATION SYSTEMS DIVISION
INTERGOVERNMENTAL RELATIONS
STATE of MONTANA

DAWSON COUNTY

1. POPULATION

-TABLE 1.1-
URBAN AND RURAL CLASSIFICATION, 1960 AND 1970

ITEM	1960 NUMBER	1960 % OF TOTAL	1970 NUMBER	1970 % OF TOTAL	% CHANGE 1960 TO 1970
URBAN	7058	57.3%	6305	55.9%	-10.7%
RURAL	5256	42.7%	4657	41.3%	-11.4%
RURAL FARM	2079	16.9%	1463	13.0%	-29.6%
RURAL NON-FARM	3177	25.8%	3194	28.3%	0.5%

-TABLE 1.2-
RACE CLASSIFICATION, 1960 AND 1970

ITEM	1960 NUMBER	1960 % OF TOTAL	1970 NUMBER	1970 % OF TOTAL	% CHANGE 1960 TO 1970
WHITE	12292	99.8%	11196	99.4%	-8.9%
NON-WHITE	22	0.2%	73	0.6%	231.8%
INDIAN	14	0.1%	50	0.4%	257.1%
OTHER NON-WHITE	8	0.1%	23	0.2%	187.5%

-TABLE 1.3-
TOTAL POPULATION BY SEX, 1940, 1950, 1960, AND 1970

SEX	1940 NUMBER	1950 NUMBER	1950 % CHANGE FROM 1940	1960 NUMBER	1960 % CHANGE FROM 1950	1970 NUMBER	1970 % CHANGE FROM 1960
MALE	4551	4708	3.4%	6243	32.6%	5621	-10.0%
FEMALE	4067	4384	7.8%	6071	38.5%	5648	-7.0%
TOTAL	8618	9092	5.5%	12314	35.4%	11269	-3.5%

SOURCES: TABLE 1.1 US BUR OF THE CENSUS, US CENSUS OF POP: 1960, 1970, VOL I, CHAR OF THE POP, PT 28, MONTANA
TABLE 1.2 IBID
TABLE 1.3 US CENSUS OF POP: 1940, 1950, VOL II, CHAR OF THE POP; 1960, 1970, VOL I, CHAR OF THE POP, PT 28, MONTANA

COUNTY PROFILES
DIVISION OF RESEARCH AND INFORMATION SYSTEMS
MONTANA DEPARTMENT OF INTERGOVERNMENTAL RELATIONS

DAWSON COUNTY

1. POPULATION

-TABLE 1.4-
TOTAL POPULATION, ESTIMATES FOR 1971,1972 AND 1973

1971		1972		1973	
NUMBER	% CHANGE FROM 1970	NUMBER	% CHANGE FROM 1971	NUMBER	% CHANGE FROM 1972
11200	-0.6%	11000	-1.8%	10900	-0.9%

-TABLE 1.5-
TOTAL POPULATION, PROJECTED TO 1975 AND 1980, UNDER 4 ALTERNATIVE MIGRATION ASSUMPTIONS

CONTINUED 1960-1970 MIGRATION TRENDS TO 1980		NO NET MIGRATION FROM 1970 TO 1980		50% INCREASE IN 1960-1970 MIGRATION TRENDS FROM 1970 TO 1980		50% DECREASE IN 1960-1970 MIGRATION TRENDS FROM 1970 TO 1980	
1975	1980	1975	1980	1975	1980	1975	1980
10776	10194	11881	13140	11343	11703	10213	8689

-TABLE 1.6-
NET MIGRATION, 1950 TO 1960, AND 1960 TO 1970

NET MIGRATION 1950 TO 1960	NET MIGRATION 1960 TO 1970	% CHANGE BETWEEN DECENNIA
474	-2729	-675.7%

SOURCES: TABLE 1.4 US BUR OF THE CENSUS, CURRENT POP REPORTS, SERIES P-26, NOS 19, 53
TABLE 1.5 MONTANA DEPT OF IGR, DIV OF RESEARCH & INFORMATION SYS, MONTANA POP PROJECTIONS (UNPUBLISHED)
TABLE 1.6 US BUR OF THE CENSUS, COUNTY AND CITY DATA BOOK, 1967, 1972

TABLE 2.1-
EMPLOYMENT STATUS BY SEX, SIXTEEN YEARS OLD AND OVER, 1970

STATUS	TOTAL	MALE		FEMALE	
	NUMBER	NUMBER	% OF TOTAL	NUMBER	% OF TOTAL
COUNT	7252	3583	49.4%	3669	50.6%
LABOR FORCE	4377	2941	67.2%	1436	32.8%
CIVILIAN LABOR FORCE	4371	2935	67.1%	1436	32.9%
EMPLOYED	4235	2843	67.1%	1392	32.9%
UNEMPLOYED	136	92	67.6%	44	32.4%
NOT IN LABOR FORCE	2875	642	22.3%	2233	77.7%
ENROLLED IN SCHOOL	492	212	43.1%	280	56.9%

-TABLE 2.2-
EMPLOYMENT STATUS BY SEX, FOURTEEN YEARS OLD AND OVER, 1960

STATUS	TOTAL	MALE		FEMALE	
	NUMBER	NUMBER	% OF TOTAL	NUMBER	% OF TOTAL
COUNT	7806	3921	50.2%	3885	49.8%
LABOR FORCE	4330	3207	74.1%	1123	25.9%
CIVILIAN LABOR FORCE	4330	3207	74.1%	1123	25.9%
EMPLOYED	4153	3075	74.0%	1078	26.0%
UNEMPLOYED	177	132	74.6%	45	25.4%
NOT IN LABOR FORCE	3476	714	20.5%	2762	79.5%
ENROLLED IN SCHOOL	723	353	48.8%	370	51.2%

SOURCES: TABLE 2.1 US BUR OF THE CENSUS, US CENSUS OF POP: 1970, VOL I, CHAR OF THE POP, PT 28, MONTANA
TABLE 2.2 US CENSUS OF POP: 1960, VOL I, CHAR OF THE POP, PT 28, MONTANA

COUNTY PROFILES
DIVISION OF RESEARCH AND INFORMATION SYSTEMS
MONTANA DEPARTMENT OF INTERGOVERNMENTAL RELATIONS

DAWSON COUNTY

2. EMPLOYMENT

-TABLE 2.3-
EMPLOYMENT BY TYPE AND BROAD INDUSTRIAL SOURCES, FULL AND PART TIME WAGE AND SALARY EMPLOYMENT, PLUS THE NUMBER OF PROPRIETORS, 1967 THROUGH 1971

CLASSIFICATION	1967	1968	1969	1970	1971
TOTAL EMPLOYMENT	4405	4560	5033	4872	4743
NUMBER OF PROPRIETORS	1004	1005	1181	1168	1166
FARM	650	645	646	638	624
NON-FARM	354	360	535	530	542
WAGE AND SALARY EMPLOYMENT	3401	3555	3852	3704	3577
FARM	180	154	152	151	166
NON-FARM	3221	3401	3700	3553	3411
GOVERNMENT	517	529	531	551	573
TOTAL FEDERAL	64	66	65	59	61
FEDERAL CIVILIAN	64	66	65	59	61
MILITARY	0	0	0	0	0
STATE AND LOCAL	453	463	466	492	512
PRIVATE NON-FARM	2704	2872	3169	3002	2838
MANUFACTURING	88	109	107	107	104
MINING	226	273	310	271	274
CONSTRUCTION	208	285	353	235	172
TRANSP,COMM,PUB UTIL	922	932	926	893	844
TRADE	611	613	733	831	810
FINANCE,INSUR,REAL ESTATE	97	99	106	106	106
SERVICES	513	527	604	529	496
OTHER	39	34	30	30	32

-TABLE 2.4-
EMPLOYMENT BY TYPE AND BROAD INDUSTRIAL SOURCES, FULL AND PART TIME WAGE AND SALARY EMPLOYMENT, PLUS THE NUMBER OF PROPRIETORS, 1967 THROUGH 1971, AS A PERCENT OF TOTAL EMPLOYMENT

CLASSIFICATION	1967	1968	1969	1970	1971
TOTAL EMPLOYMENT	100.0%	100.0%	100.0%	100.0%	100.0%
NUMBER OF PROPRIETORS	22.8%	22.0%	23.5%	24.0%	24.6%
FARM	14.8%	14.1%	12.8%	13.1%	13.2%
NON-FARM	8.0%	7.9%	10.6%	10.9%	11.4%
WAGE AND SALARY EMPLOYMENT	77.2%	78.0%	76.5%	76.0%	75.4%
FARM	4.1%	3.4%	3.0%	3.1%	3.5%
NON-FARM	73.1%	74.6%	73.5%	72.9%	71.9%
GOVERNMENT	11.7%	11.6%	10.6%	11.3%	12.1%
TOTAL FEDERAL	1.5%	1.4%	1.3%	1.2%	1.3%
FEDERAL CIVILIAN	1.5%	1.4%	1.3%	1.2%	1.3%
MILITARY	0.0%	0.0%	0.0%	0.0%	0.0%
STATE AND LOCAL	10.3%	10.2%	9.3%	10.1%	10.8%
PRIVATE NON-FARM	61.4%	63.0%	63.0%	61.6%	59.8%
MANUFACTURING	2.0%	2.4%	2.1%	2.2%	2.2%
MINING	5.1%	6.0%	6.2%	5.6%	5.8%
CONSTRUCTION	4.7%	6.3%	7.0%	4.8%	3.6%
TRANSP,COMM,PUB UTIL	20.9%	20.4%	18.4%	18.3%	17.8%
TRADE	13.9%	13.4%	14.6%	17.1%	17.1%
FINANCE,INSUR,REAL ESTATE	2.2%	2.2%	2.1%	2.2%	2.2%
SERVICES	11.6%	11.6%	12.0%	10.9%	10.5%
OTHER	0.9%	0.7%	0.6%	0.6%	0.7%

SOURCES: TABLE 2.4 US BUR OF ECON ANALYSIS, REIS (UNPUBLISHED)

COUNTY PROFILES
DIVISION OF RESEARCH AND INFORMATION SYSTEMS
MONTANA DEPARTMENT OF INTERGOVERNMENTAL RELATIONS

DAWSON COUNTY

2. EMPLOYMENT

-TABLE 2.5-
EMPLOYMENT BY OCCUPATION, BY SEX, 16 YEARS OLD AND OVER, 1970

OCCUPATION	TOTAL	MALE		FEMALE	
	NUMBER	NUMBER	% OF TOTAL	NUMBER	% OF TOTAL
TOTAL EMPLOYED	4235	2843	67.1%	1392	32.9%
PROFESSIONAL AND TECHNICAL	509	275	54.0%	234	46.0%
MANAGERS AND ADMINISTRATORS (NON-FARM)	352	319	90.6%	33	9.4%
SALES WORKERS	247	102	41.3%	145	58.7%
CLERICAL	572	214	37.4%	358	62.6%
CRAFTSMEN AND FOREMEN	607	586	96.5%	21	3.5%
OPERATIVES	499	439	88.0%	60	12.0%
LABORERS (NON-FARM)	145	131	90.3%	14	9.7%
FARMERS AND FARM MANAGERS	481	454	94.4%	27	5.6%
FARM LABORERS AND FOREMEN	234	161	68.8%	73	31.2%
SERVICE WORKERS	485	162	33.4%	323	66.6%
PRIVATE HOUSEHOLD WORKERS	104	0	0.0%	104	100.0%

SOURCES: TABLE 2.5 US BUR OF THE CENSUS, US CENSUS OF POP: 1970, VOL I, CHAR OF THE POP, PT 28, MONTANA

-TABLE 2.6-
EMPLOYMENT BY OCCUPATION, BY SEX, TOTAL EMPLOYED, 1960

OCCUPATION	TOTAL	MALE		FEMALE	
	NUMBER	NUMBER	% OF TOTAL	NUMBER	% OF TOTAL
TOTAL EMPLOYED	4153	3075	74.0%	1078	26.0%
PROFESSIONAL AND TECHNICAL	495	272	54.9%	223	45.1%
MANAGERS AND ADMINISTRATORS (NON-FARM)	451	411	91.1%	40	8.9%
SALES WORKERS	261	129	49.4%	132	50.6%
CLERICAL	492	168	34.1%	324	65.9%
CRAFTSMEN AND FOREMEN	625	610	97.6%	15	2.4%
OPERATIVES	548	492	89.8%	56	10.2%
LABORERS (NON-FARM)	153	153	100.0%	0	0.0%
FARMERS AND FARM MANAGERS	535	523	97.8%	12	2.2%
FARM LABORERS AND FOREMEN	182	174	95.6%	8	4.4%
SERVICE WORKERS	312	130	41.7%	182	58.3%
PRIVATE HOUSEHOLD WORKERS	69	0	0.0%	69	100.0%

SOURCES: TABLE 2.6 US BUR OF THE CENSUS, US CENSUS OF POP: 1960, VOL I, CHAR OF THE POP, PT 28, MONTANA

COUNTY PROFILES
DIVISION OF RESEARCH AND INFORMATION SYSTEMS
MONTANA DEPARTMENT OF INTERGOVERNMENTAL RELATIONS

BARSLEY COUNTY

3. PERSONAL INCOME

-TABLE 3.1-
PERSONAL INCOME BY MAJOR SOURCES AND EARNINGS BY BROAD INDUSTRIAL SECTOR IN THOUSANDS OF DOLLARS, 1967 THROUGH 1971

CLASSIFICATION	1967	1968	1969	1970	1971
TOTAL PERSONAL INCOME	31302	33252	40237	41942	41342
TOTAL WAGE AND SALARY DISBURSEMENTS	17626	19392	21844	21758	22093
OTHER LABOR INCOME	975	1090	1293	1399	1537
PROPRIETORS INCOME	6365	5670	8482	9711	7791
FARM PROPRIETORS INCOME	4017	3480	6284	7406	5304
NON-FARM PROPRIETORS INCOME	2348	2190	2198	2305	2487
PROPERTY INCOME	4697	5290	6689	6754	7137
TRANSFER PAYMENTS	2783	3043	3374	3798	4332
LESS: PERSONAL CONTR FOR SOCIAL INS	1144	1233	1445	1478	1548
TOTAL EARNINGS	24966	26152	31619	32868	31421
FARM EARNINGS	4587	3979	6836	7971	5955
NON-FARM EARNINGS	20379	22173	24783	24897	25466
GOVERNMENT EARNINGS	2282	2499	2689	2891	3273
TOTAL FEDERAL	574	611	639	633	732
FEDERL CIVIALIAN	437	480	499	478	559
MILITARY	137	131	140	155	173
STATE AND LOCAL	1708	1888	2050	2258	2541
PRIVATE NON-FARM EARNINGS	18097	19674	22094	22006	22193
MANUFACTURING	444	582	682	594	595
MINING	1993	2092	2600	2365	2379
CONTRACT CONSTRUCTION	1516	1978	2614	1790	1435
TRANS, COMM, AND PUB UTILITIES	7459	8012	8384	8760	8885
WHOLESALE AND RETAIL TRADE	3069	3150	3638	4163	4469
FINANCE, INS, REAL ESTATE	739	788	851	817	861
SERVICES	2771	2993	3237	3429	3486
OTHER	106	79	88	88	83

SOURCES: TABLE 3.1 US BUR OF ECON ANALYSIS, REIS (UNPUBLISHED)

3. PERSONAL INCOME

-TABLE 3.2-
PERSONAL INCOME BY MAJOR SOURCES AS A PERCENT OF TOTAL PERSONAL INCOME,
AND EARNINGS BY BROAD INDUSTRIAL SECTOR AS A PERCENT OF TOTAL EARNINGS, 1967 THROUGH 1971

CLASSIFICATION	1967	1968	1969	1970	1971
TOTAL PERSONAL INCOME	100.0%	100.0%	100.0%	100.0%	100.0%
TOTAL WAGE AND SALARY DISBURSEMENTS	56.3%	58.3%	54.3%	51.9%	53.4%
OTHER LABOR INCOME	3.1%	3.3%	3.2%	3.3%	3.7%
PROPRIETORS INCOME	20.3%	17.1%	21.1%	23.2%	18.8%
FARM PROPRIETORS INCOME	12.8%	10.5%	15.6%	17.7%	12.8%
NON-FARM PROPRIETORS INCOME	7.5%	6.6%	5.5%	5.5%	6.0%
PROPERTY INCOME	15.0%	15.9%	16.6%	16.1%	17.3%
TRANSFER PAYMENTS	8.9%	9.2%	8.4%	9.1%	10.5%
LESS: PERSONAL CONTR FOR SOCIAL INS	3.7%	3.7%	3.6%	3.5%	3.7%
TOTAL EARNINGS	100.0%	100.0%	100.0%	100.0%	100.0%
FARM EARNINGS	18.4%	15.2%	21.6%	24.3%	19.0%
NON-FARM EARNINGS	81.6%	84.8%	78.4%	75.7%	81.0%
GOVERNMENT EARNINGS	9.1%	9.6%	8.5%	8.8%	10.4%
TOTAL FEDERAL	2.3%	2.3%	2.0%	1.9%	2.3%
FEDERL CIVIALIAN	1.8%	1.8%	1.6%	1.5%	1.8%
MILITARY	0.5%	0.5%	0.4%	0.5%	0.6%
STATE AND LOCAL	6.8%	7.2%	6.5%	6.9%	8.1%
PRIVATE NON-FARM EARNINGS	72.5%	75.2%	69.9%	67.0%	70.6%
MANUFACTURING	1.8%	2.2%	2.2%	1.8%	1.9%
MINING	8.0%	8.0%	8.2%	7.2%	7.6%
CONTRACT CONSTRUCTION	6.1%	7.6%	8.3%	5.4%	4.6%
TRANS, COMM, AND PUB UTILITIES	29.9%	30.6%	26.5%	26.7%	28.3%
WHOLESALE AND RETAIL TRADE	12.3%	12.0%	11.5%	12.7%	14.2%
FINANCE, INS, REAL ESTATE	3.0%	3.0%	2.7%	2.5%	2.7%
SERVICES	11.1%	11.4%	10.2%	10.4%	11.1%
OTHER	0.4%	0.3%	0.3%	0.3%	0.3%

SOURCES: TABLE 3.2 US BUR OF ECON ANALYSIS, REIS (UNPUBLISHED)

COUNTY PROFILES
DIVISION OF RESEARCH AND INFORMATION SYSTEMS
MONTANA DEPARTMENT OF INTERGOVERNMENTAL RELATIONS

DAWSON COUNTY

3. PERSONAL INCOME

-TABLE 3.3-
PER CAPITA PERSONAL INCOME, RESIDENCE ADJUSTED, IN DOLLARS, 1967 THROUGH 1971

ITEM	1967	1968	1969	1970	1971
PER CAPITA INCOME (DOLLARS)	2738	2871	3539	3712	3697

-TABLE 3.4-
MEDIAN FAMILY INCOME, 1949, 1959, AND 1969

ITEM	1949	1959		1969	
	NUMBER	NUMBER	% CHANGE FROM 1949	NUMBER	% CHANGE FROM 1959
MEDIAN FAMILY INCOME (DOLLARS)	3355	5554	65.5%	9133	64.4%

-TABLE 3.5-
FAMILIES WITH INCOME LESS THAN POVERTY LEVEL, LESS THAN 75% OF POVERTY LEVEL, AND LESS THAN 125% OF POVERTY LEVEL, 1969

ITEM	INCOME LESS THAN POVERTY LEVEL		INCOME LESS THAN 75% OF POVERTY LEVEL		INCOME LESS THAN 125% OF POVERTY LEVEL	
	NUMBER	% OF TOTAL	NUMBER	% OF TOTAL	NUMBER	% OF TOTAL
FAMILIES	205	7.4%	103	3.7%	314	11.3%
UNRELATED INDIVIDUALS	274	34.6%	208	26.3%	353	44.6%
PERSONS	945	8.4%	561	5.0%	1491	13.3%

SOURCES: TABLE 3.3 US BUR OF ECON ANALYSIS, REIS (UNPUBLISHED)
TABLE 3.4 US BUR OF THE CENSUS, US CENSUS OF POP: 1950, VOL II, CHAR OF THE POP, PT 26, MONTANA; 1960, 1970, VOL I, PT 28
TABLE 3.5 US CENSUS OF POP: 1970, VOL I, CHAR OF THE POP, PT 28, MONTANA

DAWSON COUNTY

3. PERSONAL INCOME

-TABLE 3.6-
NUMBER OF FAMILIES BY INCOME LEVELS, 1959 AND 1969

FAMILY INCOME	NUMBER OF FAMILIES 1959	% OF TOTAL	1969	% OF TOTAL	% CHANGE 1959 TO 1969
ALL FAMILIES	2934	100.0%	2778	100.0%	-5.3%
UNDER $1000	175	6.0%	39	1.4%	-77.7%
$1000 TO $1999	177	6.0%	81	2.9%	-54.2%
$2000 TO $2999	196	6.7%	67	2.4%	-65.8%
$3000 TO $3999	307	10.5%	125	4.5%	-59.3%
$4000 TO $4999	347	11.8%	128	4.6%	-63.1%
$5000 TO $5999	478	16.3%	195	7.0%	-59.2%
$6000 TO $6999	329	11.2%	172	6.2%	-47.7%
$7000 TO $7999	290	9.9%	322	11.6%	11.0%
$8000 TO $8999	145	4.9%	227	8.2%	56.6%
$9000 TO $9999	142	4.8%	249	9.0%	75.4%
$10000 TO $14999	257	8.8%	734	26.4%	185.6%
$15000 TO $24999	71	2.4%	360	13.0%	407.0%
$25000 AND OVER	20	0.7%	79	2.8%	295.0%

SOURCES: TABLE 3.6 US BUR OF THE CENSUS, US CENSUS OF POP: 1960, 1970, VOL I, CHAR OF THE POP, PT 28, MONTANA

COUNTY PROFILES
DIVISION OF RESEARCH AND INFORMATION SYSTEMS
MONTANA DEPARTMENT OF INTERGOVERNMENTAL RELATIONS

DAWSON COUNTY

4. HOUSING

-TABLE 4.1-
COUNT OF HOUSING UNITS BY OCCUPANCY AND VACANCY STATUS, 1970

ITEM	OCCUPIED		VACANT				
			FOR RENT		FOR SALE		OTHER
	BY OWNER	BY RENTER	NUMBER	RATE	NUMBER	RATE	NUMBER
HOUSING UNITS	0	1051	101	8.8%	29	100.0%	196

-TABLE 4.2-
PERSONS PER ROOM FOR OWNER AND RENTER OCCUPIED UNITS, 1970

PERSONS PER ROOM	TOTAL	OWNER OCCUPIED	RENTER OCCUPIED
1.00 OR LESS	3038	2087	951
1.01 - 1.50	275	195	80
1.51 OR MORE	55	35	20

-TABLE 4.3-
COUNT OF SELECTED RENTER-OCCUPIED UNITS BY MONTHLY RENT IN DOLLARS, 1970

DOLLAR RANGE	TOTAL	WITH PLUMBING FACILITIES	LACKING ONE OR MORE PLUMBING FACILITIES
LESS THAN $40	75	42	33
$40 - $59	343	176	167
$60 - $79	656	329	327
$80 - $99	346	174	172
$100 - $149	340	170	170
$150 - $199	20	10	10
$200 OR MORE	0	0	0

SOURCES: TABLE 4.1 US BUR OF THE CENSUS, US CENSUS OF HOUSING: 1970, FIRST COUNT SUMM COMPUTER TAPES, MONTANA DEPT OF IGR
TABLE 4.2 IBID
TABLE 4.3 IBID

-TABLE 4.4-
COUNT OF OWNER-OCCUPIED UNITS FOR WHICH DOLLAR VALUE IS TABULATED, 1970

DOLLAR VALUE	COUNT OF OWNER-OCCUPIED UNITS NUMBER	% OF TOTAL
TOTAL COUNT	1433	100.0%
LESS THAN $5000	107	7.5%
$5000 - $9999	301	21.0%
$10000 - $14999	353	24.6%
$15000 - $19999	391	27.3%
$20000 - $24999	165	11.5%
$25000 - $34999	91	6.4%
$35000 - $49999	23	1.6%
$50000 AND OVER	2	0.1%

-TABLE 4.5-
HOUSEHOLDS BY TYPE AND INCOME, 1970

TYPE	LESS THAN $5000	$5000 TO $9999	$10000 TO $14999	$15000 OR MORE
HUSBAND-WIFE FAMILY	315	412	32	158
OTHER FAMILY	1020	121	21	33
PRIMARY INDIVIDUAL	680	114	456	6

-TABLE 4.6-
OCCUPIED UNITS BY TYPE AND PLUMBING FACILITIES, 1970

FACILITIES	TOTAL NUMBER	OWNER NUMBER	OWNER % OF TOTAL	RENTER NUMBER	RENTER % OF TOTAL
WITH ALL PLUMBING FACILITIES	3223	2212	68.6%	1011	31.4%
LACKING ONE OR MORE PLUMBING FACILITIES	145	105	72.4%	40	27.6%

SOURCES: TABLE 4.4 US BUR OF THE CENSUS, US CENSUS OF HOUSING: 1970, FIRST COUNT SUMM COMPUTER TAPES, MONTANA DEPT OF IGR
TABLE 4.5 IBID
TABLE 4.6 IBID

COUNTY PROFILES
DIVISION OF RESEARCH AND INFORMATION SYSTEMS
MONTANA DEPARTMENT OF INTERGOVERNMENTAL RELATIONS

5. EDUCATION

-TABLE 5.1-
TOTAL SCHOOL ENROLLMENT, PUBLIC AND NON-PUBLIC, BY COUNTY, 1968-69 THROUGH 1972-73

CLASSIFICATION	1968-69	1969-70	1970-71	1971-72	1972-73
PUBLIC					
ALL GRADES	3096	2988	2954	2827	2721
ELEMENTARY	2104	1992	1932	1812	1717
HIGH SCHOOL	992	996	1022	1015	1004
NON-PUBLIC					
ALL GRADES	250	235	195	181	200
ELEMENTARY	250	235	195	181	200
HIGH SCHOOL	0	0	0	0	0
TOTAL					
ALL GRADES	3346	3223	3149	3008	2921
ELEMENTARY	2354	2227	2127	1993	1917
HIGH SCHOOL	992	996	1022	1015	1004

-TABLE 5.2-
SCHOOL CENSUS DATA BY COUNTY, 1968-69 THROUGH 1972-73

AGES	1968-69	1969-70	1970-71	1971-72	1972-73
TOTAL	5320	5127	5033	4855	4771
UNDER 6	1292	1217	1184	1148	1155
6 - 20	4028	3910	3849	3707	3616

SOURCES: TABLE 5.1 OFFICE OF THE SUPT OF PUBLIC INSTRUCTION, MONTANA, MONTANA SCHOOL STATISTICS
TABLE 5.2 IBID

-TABLE 5.3-
EDUCATIONAL ATTAINMENT BY SEX AGED 25 YEARS OR MORE, 1970

YEARS OF SCHOOL COMPLETED	MALE	FEMALE
ELEMENTARY	712	609
HIGH SCHOOL	853	1056
COLLEGE	232	197
MEDIAN SCHOOL YEARS COMPLETED	11.9	12.2
PERCENT HIGH SCHOOL GRADUATES	49.3	56.3

-TABLE 5.4-
MEDIAN SCHOOL YEARS COMPLETED, 1950, 1960 AND 1970

ITEM	1950	1960	1970
MEDIAN SCHOOL YEARS COMPLETED	9.0	10.9	12.1

-TABLE 5.5-
NUMBER OF PUBLIC SCHOOL TEACHERS AND STUDENT-TEACHER RATIOS, 1968-69 THROUGH 1972-1973

ITEM	1968-69	1969-70	1970-71	1971-72	1972-73
NUMBER OF TEACHERS	150	157	161	151	151
STUDENT-TEACHER RATIO	20.6	19.0	18.3	18.7	18.0

SOURCES: TABLE 5.3 US BUR OF THE CENSUS, US CENSUS OF POP: 1970, VOL I, CHAR OF THE POP, PT 28, MONTANA
TABLE 5.4 US BUR OF THE CENSUS, COUNTY AND CITY DATA BOOK, 1952, 1962, 1972
TABLE 5.5 COMPUTED FROM MONTANA SCHOOL STATISTICS

COUNTY PROFILES
DIVISION OF RESEARCH AND INFORMATION SYSTEMS
MONTANA DEPARTMENT OF INTERGOVERNMENTAL RELATIONS

WILSON COUNTY

6. HEALTH AND VITAL STATISTICS

-TABLE 6.1-
BIRTHS, DEATHS, MARRIAGES, AND MARITAL DISSOLUTIONS, 1970 THROUGH 1972

ITEM	1970	1971	1972
BIRTHS	212	213	195
DEATHS	80	88	88
MARRIAGES	120	136	130
MARITAL DISSOLUTIONS	29	32	37

-TABLE 6.2-
BIRTH, DEATH, MARRIAGE AND MARITAL DISSOLUTION RATES, 1970 THROUGH 1972

RATES (PER 1000 POPULATION)	1970	1971	1972
BIRTH	18.81	19.02	17.73
DEATH	7.10	7.86	8.00
MARRIAGE	10.65	12.14	11.82
MARITAL DISSOLUTION	2.57	2.86	3.36

-TABLE 6.3-
MARITAL STATUS OF ALL PERSONS, 14 YEARS OLD AND OLDER, 1970

ITEM	TOTAL	MALE	FEMALE
NEVER MARRIED	1985	1115	870
MARRIED	5114	2549	2565
SEPARATED	50	20	30
WIDOWED	537	96	441
DIVORCED	139	62	77

SOURCES: TABLE 6.1 STATE DEPT OF HEALTH & ENVIRONMENTAL SCIENCES, MONTANA VITAL STATISTICS (ANNUAL)
TABLE 6.2 COMPUTED FROM MONTANA VITAL STATISTICS AND POPULATION ESTIMATES (TABLE 1.4)
TABLE 6.3 US BUR OF THE CENSUS, US CENSUS OF POP: 1970, FIRST COUNT SUMM COMPUTER TAPES (PROCESSED) MONTANA DEPT IGR

DAWSON COUNTY

7. AGRICULTURE

-TABLE 7.1-
NUMBER OF FARMS, ACRES AND AVERAGE SIZE, 1969

	TOTAL FARMS	LAND IN FARMS	AVERAGE SIZE OF FARMS	COUNTY AREA	PERCENT OF LAND IN FARMS
COUNTY	552	1406513	2548	1516800	92.7%

-TABLE 7.2-
NUMBER OF FARMS BY TYPE OF PRODUCTS REPORTED, 1969

	CATTLE AND CALVES	HOGS	SHEEP	CHICKENS	MILK COWS	HORSES	CORN	WHEAT
NUMBER	411	65	70	130	167	216	51	388

-TABLE 7.3-
NUMBER OF FARMS BY ECONOMIC CLASS, 1969

	CLASS 1 $40000 & OVER	CLASS 2 $20000 -$39999	CLASS 3 $10000 -$19999	CLASS 4 $5000 -$9999	CLASS 5 $2500 -$4999	CLASS 6 $50- $2499	PART TIME	PART RETIRE	ABNORMAL
NUMBER	50	132	162	106	45	8	37	10	2

SOURCES: TABLE 7.1 US BUR OF THE CENSUS, CENSUS OF AG: 1969 (MONTANA AGRICULTURAL STATISTICS, VOL XIV)
TABLE 7.2 IBID
TABLE 7.3 IBID

COUNTY PROFILES
DIVISION OF RESEARCH AND INFORMATION SYSTEMS
MONTANA DEPARTMENT OF INTERGOVERNMENTAL RELATIONS

[redacted] COUNTY

7. AGRICULTURE

TABLE 7.4
CASH RECEIPTS FROM SALE OF PRINCIPAL PRODUCTS AND GOVERNMENT PAYMENTS, 1970 AND 1971

YEAR	LIVESTOCK AND PRODUCTS	CROPS	RECEIPTS FROM MARKETING	GOVERNMENT PAYMENTS	ALL CASH RECEIPTS	CASH RECEIPTS PER FARM
1970	5794400	6770500	12564900	3037000	15601900	26716
1971	6462100	5758100	12220200	2565000	14785200	25894

-TABLE 7.5-
ALL CROPS, IRRIGATED AND NOT IRRIGATED, ACRES HARVESTED AND VALUE OF CROP PRODUCTION, 1970 AND 1971

	IRRIGATED		NOT IRRIGATED	
YEAR	ACRES HARVESTED	VALUE OF CROP PRODUCTION	ACRES HARVESTED	VALUE OF CROP PRODUCTION
1970	11200	1136200	191500	5252500
1971	8730	142760C	178200	4894300

SOURCES: TABLE 7.4 MONTANA DEPT OF AG AND US DEPT OF AG, SRS, MONTANA AGRICULTURAL STATISTICS, VOL XIV, CO STATISTICS 1970-1971
TABLE 7.5 IBID

COUNTY PROFILES
DIVISION OF RESEARCH AND INFORMATION SYSTEMS
MONTANA DEPARTMENT OF INTERGOVERNMENTAL RELATIONS

DAWSON COUNTY

8. LAND USE AND GEOGRAPHY

-TABLE 8.1-
LAND USE IN ACRES, 1967

CLASSIFICATION	ACRES	% OF TOTAL
TOTAL LAND AREA	1509120	100.0%
FEDERAL NON-CROPLAND	67968	4.5%
URBAN AND BUILT-UP	20515	1.4%
SMALL WATER AREAS	1678	0.1%
AGRICULTURE	1418959	94.0%
CROPLAND	406848	27.0%
PASTURE	19675	1.3%
RANGE	975967	64.7%
FOREST	8435	0.6%
OTHER	8034	0.5%

-TABLE 8.2-
LAND IN FARMS BY MAJOR USE, 1969

CLASSIFICATION	ACRES	% OF TOTAL
LAND IN FARMS	1406513	100.0%
CROPLAND	430389	30.6%
HARVESTED	198149	14.1%
PASTURED	22151	1.6%
ALL OTHER	210089	14.9%
WOODLAND	7135	0.5%
ALL OTHER LAND	968989	68.9%

SOURCES: TABLE 8.1 MONTANA STATE CONSERVATION NEEDS COMMITTEE, MONTANA SOIL AND WATER CONSERVATION NEEDS INVENTORY, 1970
TABLE 8.2 US BUR OF THE CENSUS, CENSUS OF AG: 1969 (MONTANA AGRICULTURAL STATISTICS, VOL XIV)

COUNTY PROFILES
DIVISION OF RESEARCH AND INFORMATION SYSTEMS
MONTANA DEPARTMENT OF INTERGOVERNMENTAL RELATIONS

WILSON COUNTY

8. LAND USE AND GEOGRAPHY

-TABLE 8.3-
LAND USE, IRRIGATION, PASTURELAND, RANGELAND, AND CONSERVATION, 1969

	IRRIGATED LAND IN FARMS		FARMS WITH SALE OF PRODUCTS OVER $2500		
	FARMS	ACRES	PASTURE AND RANGELAND	LAND IN STRIP CROPPING	LAND IN SUMMER FALLOW
COUNT	90	12152	878769	134543	185672

-TABLE 8.4-
PRECIPITATION AND NUMBER OF DAYS BETWEEN FREEZING TEMPERATURES, 1970 AND 1971

	AVERAGE	1970	1971
PRECIPITATION (INCHES)	12.73	16.82	20.58
GROWING SEASON PRECIPITATION	9.91	13.98	12.83
NUMBER OF DAYS IN GROWING SEASON	139	135	162

SOURCES: TABLE 8.3 US BUR OF THE CENSUS, CENSUS OF AG: 1969 (MONTANA AGRICULTURAL STATISTICS, VOL XIV)
TABLE 8.4 MONTANA DEPT OF AG AND US DEPT OF AG, SRS, MONTANA AGRICULTURAL STATISTICS, VOL XIV, CO STATISTICS 1970 19

COUNTY PROFILES
DIVISION OF RESEARCH AND INFORMATION SYSTEMS
MONTANA DEPARTMENT OF INTERGOVERNMENTAL RELATIONS



DEER LODGE COUNTY

DEER LODGE COUNTY
population 15,652

DATE OF ORGANIZATION: February 2, 1865

GEOGRAPHICAL LOCATION: Southwestern Montana

CONGRESSIONAL DISTRICT: 1

PLANNING DISTRICT: 12

LAND AREA: 740 square miles

CLASS OF COUNTY: 4

ASSESSED VALUATION (1973-74): $64,504,674

TAXABLE VALUATION (1973-74): $18,393,846

COUNTY SEAT: Anaconda, population 9,771

OTHER INCORPORATED PLACES:
None

PUBLIC USE AIRPORTS: 1

ROADS AND STREETS (1972):
Rural Mileage 333.58
Municipal Mileage 24.85

NEWSPAPERS:
Daily
Weekly 1 (Biweekly)

BROADCAST STATIONS:
Radio 1
TV

BANKS: 2

LIBRARIES:
Public 1
Institutional and Special 1
School 4

HOSPITALS: 3

SPECIAL NOTES:
Galen State Hospital, Galen, one of eleven Montana institutions, provides care, treatment and rehabilitation to patients with chest diseases and to a lesser degree, certain mentally retarded, aged and selected patients transferred from Warm Springs State Hospital.
Warm Springs State Hospital, Warm Springs, one of eleven Montana institutions, provides care and treatment to patients with mental and related illnesses.

RESEARCH & INFORMATION SYSTEMS DIVISIO
INTERGOVERNMENTAL RELATIONS
STATE of MONTANA
CAPITOL STATION

COUNTY PROFILES
DIVISION OF RESEARCH AND INFORMATION SYSTEMS
MONTANA DEPARTMENT OF INTERGOVERNMENTAL RELATIONS

DEER LODGE COUNTY

1. POPULATION

-TABLE 1.1-
URBAN AND RURAL CLASSIFICATION, 1960 AND 1970

ITEM	1960 NUMBER	1960 % OF TOTAL	1970 NUMBER	1970 % OF TOTAL	% CHANGE 1960 TO 1970
URBAN	12054	64.7%	9771	62.4%	-18.9%
RURAL	6586	35.3%	5881	37.6%	-10.7%
RURAL FARM	273	1.5%	233	1.5%	-14.7%
RURAL NON-FARM	6313	33.9%	5648	36.1%	-10.5%

-TABLE 1.2-
RACE CLASSIFICATION, 1960 AND 1970

ITEM	1960 NUMBER	1960 % OF TOTAL	1970 NUMBER	1970 % OF TOTAL	% CHANGE 1960 TO 1970
WHITE	18387	98.6%	15244	97.4%	-17.1%
NON-WHITE	253	1.4%	408	2.6%	61.3%
INDIAN	124	0.7%	240	1.5%	93.5%
OTHER NON-WHITE	129	0.7%	168	1.1%	30.2%

-TABLE 1.3-
TOTAL POPULATION BY SEX, 1940, 1950, 1960, AND 1970

SEX	1940 NUMBER	1950 NUMBER	1950 % CHANGE FROM 1940	1960 NUMBER	1960 % CHANGE FROM 1950	1970 NUMBER	1970 % CHANGE FROM 1960
MALE	7205	8704	20.8%	9577	10.0%	7918	-17.3%
FEMALE	6422	7849	22.2%	9063	15.5%	7734	-14.7%
TOTAL	13627	16553	21.5%	18640	12.6%	15652	-16.0%

SOURCES: TABLE 1.1 US BUR OF THE CENSUS, US CENSUS OF POP: 1960, 1970, VOL I, CHAR OF THE POP, PT 28, MONTANA
TABLE 1.2 IBID
TABLE 1.3 US CENSUS OF POP: 1940, 1950, VOL II, CHAR OF THE POP; 1960, 1970, VOL I, CHAR OF THE POP, PT 28, MONTANA

COUNTY PROFILES
DIVISION OF RESEARCH AND INFORMATION SYSTEMS
MONTANA DEPARTMENT OF INTERGOVERNMENTAL RELATIONS

DEER LODGE COUNTY

1. POPULATION

-TABLE 1.4-
TOTAL POPULATION, ESTIMATES FOR 1971,1972 AND 1973

1971		1972		1973	
NUMBER	% CHANGE FROM 1970	NUMBER	% CHANGE FROM 1971	NUMBER	% CHANGE FROM 1972
15800	0.9%	15900	0.6%	15800	-0.6%

-TABLE 1.5-
TOTAL POPULATION, PROJECTED TO 1975 AND 1980, UNDER 4 ALTERNATIVE MIGRATION ASSUMPTIONS

CONTINUED 1960-1970 MIGRATION TRENDS TO 1980		NO NET MIGRATION FROM 1970 TO 1980		50% ~~DECREASE~~ INCREASE IN 1960-1970 MIGRATION TRENDS FROM 1970 TO 1980		50% ~~INCREASE~~ DECREASE IN 1960-1970 MIGRATION TRENDS FROM 1970 TO 1980	
1975	1980	1975	1980	1975	1980	1975	1980
14212	12710	15692	16658	14952	14681	13472	10732

-TABLE 1.6-
NET MIGRATION, 1950 TO 1960, AND 1960 TO 1970

NET MIGRATION 1950 TO 1960	NET MIGRATION 1960 TO 1970	% CHANGE BETWEEN DECENNIA
-632	-4083	-546.0%

SOURCES: TABLE 1.4 US BUR OF THE CENSUS, CURRENT POP REPORTS, SERIES P-26, NOS 19, 53
TABLE 1.5 MONTANA DEPT OF IGR, DIV OF RESEARCH & INFORMATION SYS, MONTANA POP PROJECTIONS (UNPUBLISHED)
TABLE 1.6 US BUR OF THE CENSUS, COUNTY AND CITY DATA BOOK, 1967, 1972

DEER LODGE COUNTY

2. EMPLOYMENT

TABLE 2.1-
EMPLOYMENT STATUS BY SEX, SIXTEEN YEARS OLD AND OVER, 1970

	TOTAL	MALE		FEMALE	
STATUS	NUMBER	NUMBER	% OF TOTAL	NUMBER	% OF TOTAL
COUNT	11167	5690	51.0%	5477	49.0%
LABOR FORCE	5692	3781	66.4%	1911	33.6%
CIVILIAN LABOR FORCE	5686	3775	66.4%	1911	33.6%
EMPLOYED	5288	3628	68.6%	1660	31.4%
UNEMPLOYED	398	147	36.9%	251	63.1%
NOT IN LABOR FORCE	5475	1909	34.9%	3566	65.1%
ENROLLED IN SCHOOL	631	328	52.0%	303	48.0%

-TABLE 2.2-
EMPLOYMENT STATUS BY SEX, FOURTEEN YEARS OLD AND OVER, 1960

	TOTAL	MALE		FEMALE	
STATUS	NUMBER	NUMBER	% OF TOTAL	NUMBER	% OF TOTAL
COUNT	13070	6708	51.3%	6362	48.7%
LABOR FORCE	6406	4576	71.4%	1830	28.6%
CIVILIAN LABOR FORCE	6402	4572	71.4%	1830	28.6%
EMPLOYED	6040	4393	72.7%	1647	27.3%
UNEMPLOYED	362	179	49.4%	183	50.6%
NOT IN LABOR FORCE	6664	2132	32.0%	4532	68.0%
ENROLLED IN SCHOOL	1050	495	47.1%	555	52.9%

SOURCES: TABLE 2.1 US BUR OF THE CENSUS, US CENSUS OF POP: 1970, VOL I, CHAR OF THE POP, PT 28, MONTANA
TABLE 2.2 US CENSUS OF POP: 1960, VOL I, CHAR OF THE POP,PT 28, MONTANA

COUNTY PROFILES
DIVISION OF RESEARCH AND INFORMATION SYSTEMS
MONTANA DEPARTMENT OF INTERGOVERNMENTAL RELATIONS

DEER LODGE COUNTY

2. EMPLOYMENT

-TABLE 2.3-
EMPLOYMENT BY TYPE AND BROAD INDUSTRIAL SOURCES, FULL AND PART TIME WAGE AND SALARY EMPLOYMENT, PLUS THE NUMBER OF PROPRIETORS, 1967 THROUGH 1971

CLASSIFICATION	1967	1968	1969	1970	1971
TOTAL EMPLOYMENT	5288	5451	5968	6486	6084
NUMBER OF PROPRIETORS	392	387	426	426	431
FARM	72	71	68	67	66
NON-FARM	320	316	358	359	365
WAGE AND SALARY EMPLOYMENT	4896	5064	5542	6060	5653
FARM	99	85	84	84	92
NON-FARM	4797	4979	5458	5976	5561
GOVERNMENT	1661	1775	1813	1904	1969
TOTAL FEDERAL	142	132	122	117	112
FEDERAL CIVILIAN	138	128	118	113	108
MILITARY	4	4	4	4	4
STATE AND LOCAL	1519	1643	1691	1787	1857
PRIVATE NON-FARM	3136	3204	3645	4072	3592
MANUFACTURING	1156	1375	WITHHELD	WITHHELD	WITHHELD
MINING	WITHHELD	WITHHELD	WITHHELD	WITHHELD	WITHHELD
CONSTRUCTION	54	48	37	126	122
TRANSP,COMM,PUB UTIL	350	336	328	320	299
TRADE	561	527	561	656	624
FINANCE,INSUR,REAL ESTATE	71	94	98	101	109
SERVICES	677	694	695	745	756
OTHER	WITHHELD	WITHHELD	0	0	0

SOURCES: TABLE 2.3 US BUR OF ECON ANALYSIS, REIS (UNPUBLISHED)

DEER LODGE COUNTY

2. EMPLOYMENT

-TABLE 2.4-
EMPLOYMENT BY TYPE AND BROAD INDUSTRIAL SOURCES, FULL AND PART TIME WAGE AND SALARY EMPLOYMENT, PLUS THE NUMBER OF PROPRIETORS, 1967 THROUGH 1971, AS A PERCENT OF TOTAL EMPLOYMENT

CLASSIFICATION	1967	1968	1969	1970	1971
TOTAL EMPLOYMENT	100.0%	100.0%	100.0%	100.0%	100.0%
NUMBER OF PROPRIETORS	7.4%	7.1%	7.1%	6.6%	7.1%
FARM	1.4%	1.3%	1.1%	1.0%	1.1%
NON-FARM	6.1%	5.8%	6.0%	5.5%	6.0%
WAGE AND SALARY EMPLOYMENT	92.6%	92.9%	92.9%	93.4%	92.9%
FARM	1.9%	1.6%	1.4%	1.3%	1.5%
NON-FARM	90.7%	91.3%	91.5%	92.1%	91.4%
GOVERNMENT	31.4%	32.6%	30.4%	29.4%	32.4%
TOTAL FEDERAL	2.7%	2.4%	2.0%	1.8%	1.8%
FEDERAL CIVILIAN	2.6%	2.3%	2.0%	1.7%	1.8%
MILITARY	0.1%	0.1%	0.1%	0.1%	0.1%
STATE AND LOCAL	28.7%	30.1%	28.3%	27.6%	30.5%
PRIVATE NON-FARM	59.3%	58.8%	61.1%	62.8%	59.0%
MANUFACTURING	21.9%	25.2%	0.0%	0.0%	0.0%
MINING	0.0%	0.0%	0.0%	0.0%	0.0%
CONSTRUCTION	1.0%	0.9%	0.6%	1.9%	2.0%
TRANSP,COMM,PUB UTIL	6.6%	6.2%	5.5%	4.9%	4.9%
TRADE	10.6%	9.7%	9.4%	10.1%	10.3%
FINANCE,INSUR,REAL ESTATE	1.3%	1.7%	1.6%	1.6%	1.8%
SERVICES	12.8%	12.7%	11.6%	11.5%	12.4%
OTHER	0.0%	0.0%	0.0%	0.0%	0.0%

SOURCES: TABLE 2.4 US BUR OF ECON ANALYSIS, REIS (UNPUBLISHED)

COUNTY PROFILES
DIVISION OF RESEARCH AND INFORMATION SYSTEMS
MONTANA DEPARTMENT OF INTERGOVERNMENTAL RELATIONS

2. EMPLOYMENT

-TABLE 2.5-
EMPLOYMENT BY OCCUPATION, BY SEX, 16 YEARS OLD AND OVER, 1970

OCCUPATION	TOTAL	MALE		FEMALE	
	NUMBER	NUMBER	% OF TOTAL	NUMBER	% OF TOTAL
TOTAL EMPLOYED	5288	3628	68.6%	1660	31.4%
PROFESSIONAL AND TECHNICAL	624	305	48.9%	319	51.1%
MANAGERS AND ADMINISTRATORS (NON-FARM)	227	177	78.0%	50	22.0%
SALES WORKERS	188	61	32.4%	127	67.6%
CLERICAL	418	122	29.2%	296	70.8%
CRAFTSMEN AND FOREMEN	1225	1191	97.2%	34	2.8%
OPERATIVES	951	912	95.9%	39	4.1%
LABORERS (NON-FARM)	401	388	96.8%	13	3.2%
FARMERS AND FARM MANAGERS	39	35	89.7%	4	10.3%
FARM LABORERS AND FOREMEN	52	45	86.5%	7	13.5%
SERVICE WORKERS	1085	392	36.1%	693	63.9%
PRIVATE HOUSEHOLD WORKERS	78	0	0.0%	78	100.0%

SOURCES: TABLE 2.5 US BUR OF THE CENSUS, US CENSUS OF POP: 1970, VOL I, CHAR OF THE POP, PT 28, MONTANA

COUNTY PROFILES
DIVISION OF RESEARCH AND INFORMATION SYSTEMS
MONTANA DEPARTMENT OF INTERGOVERNMENTAL RELATIONS

DEER LODGE COUNTY

2. EMPLOYMENT

-TABLE 2.6-
EMPLOYMENT BY OCCUPATION, BY SEX, TOTAL EMPLOYED, 1960

OCCUPATION	TOTAL	MALE		FEMALE	
	NUMBER	NUMBER	% OF TOTAL	NUMBER	% OF TOTAL
TOTAL EMPLOYED	6040	4393	72.7%	1647	27.3%
PROFESSIONAL AND TECHNICAL	564	302	53.5%	262	46.5%
MANAGERS AND ADMINISTRATORS (NON-FARM)	374	298	79.7%	76	20.3%
SALES WORKERS	228	85	37.3%	143	62.7%
CLERICAL	502	192	38.2%	310	61.8%
CRAFTSMEN AND FOREMEN	1134	1122	98.9%	12	1.1%
OPERATIVES	1405	1339	95.3%	66	4.7%
LABORERS (NON-FARM)	459	459	100.0%	0	0.0%
FARMERS AND FARM MANAGERS	38	34	89.5%	4	10.5%
FARM LABORERS AND FOREMEN	80	80	100.0%	0	0.0%
SERVICE WORKERS	982	414	42.2%	568	57.8%
PRIVATE HOUSEHOLD WORKERS	163	0	0.0%	163	100.0%

SOURCES: TABLE 2.6 US BUR OF THE CENSUS, US CENSUS OF POP: 1960, VOL I, CHAR OF THE POP, PT 28, MONTANA

COUNTY PROFILES
DIVISION OF RESEARCH AND INFORMATION SYSTEMS
MONTANA DEPARTMENT OF INTERGOVERNMENTAL RELATIONS

DEER LODGE COUNTY

3. PERSONAL INCOME

-TABLE 3.1-
PERSONAL INCOME BY MAJOR SOURCES AND EARNINGS BY BROAD INDUSTRIAL SECTOR IN THOUSANDS OF DOLLARS, 1967 THROUGH 1971

CLASSIFICATION	1967	1968	1969	1970	1971
TOTAL PERSONAL INCOME	36847	39392	45548	53099	52888
TOTAL WAGE AND SALARY DISBURSEMENTS	24732	26306	31109	35974	34379
OTHER LABOR INCOME	1718	2150	2621	3255	3074
PROPRIETORS INCOME	2169	1994	1871	2232	2064
FARM PROPRIETORS INCOME	14	5	10	117	19
NON-FARM PROPRIETORS INCOME	2155	2048	1976	2115	2261
PROPERTY INCOME	4872	5181	6203	7319	7730
TRANSFER PAYMENTS	4732	5199	5514	6378	7673
LESS: PERSONAL CONTR FOR SOCIAL INS	1376	1438	1770	2059	2032
TOTAL EARNINGS	28619	30450	35601	41461	39517
FARM EARNINGS	333	225	200	429	165
NON-FARM EARNINGS	28286	30225	35401	41032	39352
GOVERNMENT EARNINGS	7841	8831	9873	11053	12206
TOTAL FEDERAL	1194	1205	1195	1249	1383
FEDERL CIVIALIAN	977	994	968	1002	1111
MILITARY	217	211	227	247	272
STATE AND LOCAL	6647	7626	8678	9804	10823
PRIVATE NON-FARM EARNINGS	20445	21394	25528	29979	27146
MANUFACTURING	9153	10823	WITHHELD	WITHHELD	WITHHELD
MINING	WITHHELD	WITHHELD	WITHHELD	WITHHELD	WITHHELD
CONTRACT CONSTRUCTION	518	475	465	1924	1413
TRANS, COMM, AND PUB UTILITIES	2630	2797	2956	3099	3202
WHOLESALE AND RETAIL TRADE	2986	2932	3113	3732	3868
FINANCE, INS, REAL ESTATE	508	572	757	808	887
SERVICES	2616	2704	2867	3178	3422
OTHER	WITHHELD	WITHHELD	13	12	12

SOURCES: TABLE 3.1 US BUR OF ECON ANALYSIS, REIS (UNPUBLISHED)

COUNTY PROFILES
DIVISION OF RESEARCH AND INFORMATION SYSTEMS
MONTANA DEPARTMENT OF INTERGOVERNMENTAL RELATIONS

DEER LODGE COUNTY

3. PERSONAL INCOME

-TABLE 3.2-
PERSONAL INCOME BY MAJOR SOURCES AS A PERCENT OF TOTAL PERSONAL INCOME, AND EARNINGS BY BROAD INDUSTRIAL SECTOR AS A PERCENT OF TOTAL EARNINGS, 1967 THROUGH 1971

CLASSIFICATION	1967	1968	1969	1970	1971
TOTAL PERSONAL INCOME	100.0%	100.0%	100.0%	100.0%	100.0%
TOTAL WAGE AND SALARY DISBURSEMENTS	67.1%	66.8%	68.3%	67.7%	65.0%
OTHER LABOR INCOME	4.7%	5.5%	5.8%	6.1%	5.8%
PROPRIETORS INCOME	5.9%	5.1%	4.1%	4.2%	3.9%
FARM PROPRIETORS INCOME	0.0%	0.0%	0.0%	0.2%	0.0%
NON-FARM PROPRIETORS INCOME	5.8%	5.2%	4.3%	4.0%	4.3%
PROPERTY INCOME	13.2%	13.2%	13.6%	13.8%	14.6%
TRANSFER PAYMENTS	12.8%	13.2%	12.1%	12.0%	14.5%
LESS: PERSONAL CONTR FOR SOCIAL INS	3.7%	3.7%	3.9%	3.9%	3.8%
TOTAL EARNINGS	100.0%	100.0%	100.0%	100.0%	100.0%
FARM EARNINGS	1.2%	0.7%	0.6%	1.0%	0.4%
NON-FARM EARNINGS	98.8%	99.3%	99.4%	99.0%	99.6%
GOVERNMENT EARNINGS	27.4%	25.0%	27.7%	26.7%	30.9%
TOTAL FEDERAL	4.2%	4.0%	3.4%	3.0%	3.5%
FEDERL CIVIALIAN	3.4%	3.3%	2.7%	2.4%	2.8%
MILITARY	0.8%	0.7%	0.6%	0.6%	0.7%
STATE AND LOCAL	23.2%	25.0%	24.4%	23.6%	27.4%
PRIVATE NON-FARM EARNINGS	71.4%	70.3%	71.7%	72.3%	68.7%
MANUFACTURING	32.0%	35.5%	0.0%	0.0%	0.0%
MINING	0.0%	0.0%	0.0%	0.0%	0.0%
CONTRACT CONSTRUCTION	1.8%	1.6%	1.3%	4.6%	3.6%
TRANS, COMM, AND PUB UTILITIES	9.2%	9.2%	8.3%	7.5%	8.1%
WHOLESALE AND RETAIL TRADE	10.4%	9.6%	8.7%	9.0%	9.8%
FINANCE, INS, REAL ESTATE	1.8%	1.9%	2.1%	1.9%	2.2%
SERVICES	9.1%	8.9%	8.1%	7.7%	8.7%
OTHER	0.0%	0.0%	0.0%	0.0%	0.0%

SOURCES: TABLE 3.2 US BUR OF ECON ANALYSIS, REIS (UNPUBLISHED)

COUNTY PROFILES
DIVISION OF RESEARCH AND INFORMATION SYSTEMS
MONTANA DEPARTMENT OF INTERGOVERNMENTAL RELATIONS

[illegible] COUNTY

3. PERSONAL INCOME

-TABLE 3.3-
PER CAPITA PERSONAL INCOME, RESIDENCE ADJUSTED, IN DOLLARS, 1967 THROUGH 1971

ITEM	1967	1968	1969	1970	1971
PER CAPITA INCOME (DOLLARS)	2188	2320	2751	3248	3232

-TABLE 3.4-
MEDIAN FAMILY INCOME, 1949, 1959, AND 1969

ITEM	1949	1959		1969	
	NUMBER	NUMBER	% CHANGE FROM 1949	NUMBER	% CHANGE FROM 1959
MEDIAN FAMILY INCOME (DOLLARS)	3470	5022	44.7%	8275	64.8%

-TABLE 3.5-
FAMILIES WITH INCOME LESS THAN POVERTY LEVEL, LESS THAN 75% OF POVERTY LEVEL, AND LESS THAN 125% OF POVERTY LEVEL, 1969

ITEM	INCOME LESS THAN POVERTY LEVEL		INCOME LESS THAN 75% OF POVERTY LEVEL		INCOME LESS THAN 125% OF POVERTY LEVEL	
	NUMBER	% OF TOTAL	NUMBER	% OF TOTAL	NUMBER	% OF TOTAL
FAMILIES	248	7.1%	142	4.1%	424	12.1%
UNRELATED INDIVIDUALS	654	43.4%	495	32.9%	742	49.3%
PERSONS	1512	10.8%	995	7.1%	2453	17.4%

SOURCES: TABLE 3.3 US BUR OF ECON ANALYSIS, REIS (UNPUBLISHED)
TABLE 3.4 US BUR OF THE CENSUS, US CENSUS OF POP: 1950,VOL II, CHAR OF THE POP, PT 26, MONTANA; 1960,1970, VOL I,PT 28
TABLE 3.5 US CENSUS OF POP: 1970, VOL I, CHAR OF THE POP, PT 28, MONTANA

DEER LODGE COUNTY

3. PERSONAL INCOME

-TABLE 3.6-
NUMBER OF FAMILIES BY INCOME LEVELS, 1959 AND 1969

FAMILY INCOME	NUMBER OF FAMILIES 1959	% OF TOTAL	1969	% OF TOTAL	% CHANGE 1959 TO 1969
ALL FAMILIES	3988	100.0%	3500	100.0%	-12.2%
UNDER $1000	104	2.6%	65	1.9%	-37.5%
$1000 TO $1999	118	3.0%	67	1.9%	-43.2%
$2000 TO $2999	300	7.5%	131	3.7%	-56.3%
$3000 TO $3999	776	19.5%	194	5.5%	-75.0%
$4000 TO $4999	683	17.1%	187	5.3%	-72.6%
$5000 TO $5999	596	14.9%	237	6.8%	-60.2%
$6000 TO $6999	505	12.7%	336	9.6%	-33.5%
$7000 TO $7999	316	7.9%	417	11.9%	32.0%
$8000 TO $8999	238	6.0%	422	12.1%	77.3%
$9000 TO $9999	101	2.5%	285	8.1%	182.2%
$10000 TO $14999	187	4.7%	866	24.7%	363.1%
$15000 TO $24999	48	1.2%	257	7.3%	435.4%
$25000 AND OVER	16	0.4%	36	1.0%	125.0%

SOURCES: TABLE 3.6 US BUR OF THE CENSUS, US CENSUS OF POP: 1960, 1970, VOL I, CHAR OF THE POP, PT 28, MONTANA

COUNTY PROFILES
DIVISION OF RESEARCH AND INFORMATION SYSTEMS
MONTANA DEPARTMENT OF INTERGOVERNMENTAL RELATIONS

DEER LODGE COUNTY

4. HOUSING

-TABLE 4.1-
COUNT OF HOUSING UNITS BY OCCUPANCY AND VACANCY STATUS, 1970

ITEM	OCCUPIED		VACANT				
			FOR RENT		FOR SALE		OTHER
	BY OWNER	BY RENTER	NUMBER	RATE	NUMBER	RATE	NUMBER
HOUSING UNITS	2991	1590	168	9.6%	29	1.0%	226

-TABLE 4.2-
PERSONS PER ROOM FOR OWNER AND RENTER OCCUPIED UNITS, 1970

PERSONS PER ROOM	TOTAL	OWNER OCCUPIED	RENTER OCCUPIED
1.00 OR LESS	4082	2651	1431
1.01 - 1.50	404	278	126
1.51 OR MORE	95	62	33

-TABLE 4.3-
COUNT OF SELECTED RENTER-OCCUPIED UNITS BY MONTHLY RENT IN DOLLARS, 1970

DOLLAR RANGE	TOTAL	WITH PLUMBING FACILITIES	LACKING ONE OR MORE PLUMBING FACILITIES
LESS THAN $40	852	474	378
$40 - $59	1115	587	528
$60 - $79	519	263	256
$80 - $99	111	56	55
$100 - $149	72	36	36
$150 - $199	2	1	1
$200 OR MORE	2	1	1

SOURCES: TABLE 4.1 US BUR OF THE CENSUS, US CENSUS OF HOUSING: 1970, FIRST COUNT SUMM COMPUTER TAPES, MONTANA DEPT OF IGR
TABLE 4.2 IBID
TABLE 4.3 IBID

COUNTY PROFILES/HOUSING/4.1,4.2,4.3

APRIL 1974

DEER LODGE COUNTY

4. HOUSING

-TABLE 4.4-
COUNT OF OWNER-OCCUPIED UNITS FOR WHICH DOLLAR VALUE IS TABULATED, 1970

	COUNT OF OWNER-OCCUPIED UNITS	
DOLLAR VALUE	NUMBER	% OF TOTAL
TOTAL COUNT	2658	100.0%
LESS THAN $5000	369	13.9%
$5000 - $9999	1065	40.1%
$10000 - $14999	683	25.7%
$15000 - $19999	390	14.7%
$20000 - $24999	94	3.5%
$25000 - $34999	43	1.6%
$35000 - $49999	13	0.5%
$50000 AND OVER	1	0.0%

-TABLE 4.5-
HOUSEHOLDS BY TYPE AND INCOME, 1970

TYPE	LESS THAN $5000	$5000 TO $9999	$10000 TO $14999	$15000 OR MORE
HUSBAND-WIFE FAMILY	411	250	77	338
OTHER FAMILY	1533	248	33	16
PRIMARY INDIVIDUAL	764	140	771	0

-TABLE 4.6-
OCCUPIED UNITS BY TYPE AND PLUMBING FACILITIES, 1970

	TOTAL	OWNER		RENTER	
FACILITIES	NUMBER	NUMBER	% OF TOTAL	NUMBER	% OF TOTAL
WITH ALL PLUMBING FACILITIES	4327	2919	67.5%	1408	32.5%
LACKING ONE OR MORE PLUMBING FACILITIES	254	72	28.3%	182	71.7%

SOURCES: TABLE 4.4 US BUR OF THE CENSUS, US CENSUS OF HOUSING: 1970, FIRST COUNT SUMM COMPUTER TAPES, MONTANA DEPT OF IGR
TABLE 4.5 IBID
TABLE 4.6 IBID

COUNTY PROFILES
DIVISION OF RESEARCH AND INFORMATION SYSTEMS
MONTANA DEPARTMENT OF INTERGOVERNMENTAL RELATIONS

DEER LODGE COUNTY

5. EDUCATION

-TABLE 5.1-
TOTAL SCHOOL ENROLLMENT, PUBLIC AND NON-PUBLIC, BY COUNTY, 1968-69 THROUGH 1972-73

CLASSIFICATION	1968-69	1969-70	1970-71	1971-72	1972-73
PUBLIC					
ALL GRADES	2598	2610	2629	2561	2640
ELEMENTARY	1684	1717	1753	1722	1742
HIGH SCHOOL	914	893	876	839	898
NON-PUBLIC					
ALL GRADES	1180	1160	1105	1041	940
ELEMENTARY	856	819	746	692	589
HIGH SCHOOL	324	341	359	349	351
TOTAL					
ALL GRADES	3778	3770	3734	3602	3580
ELEMENTARY	2540	2536	2499	2414	2331
HIGH SCHOOL	1238	1234	1235	1188	1249

-TABLE 5.2-
SCHOOL CENSUS DATA BY COUNTY, 1968-69 THROUGH 1972-73

AGES	1968-69	1969-70	1970-71	1971-72	1972-73
TOTAL	5856	5745	5916	5516	5738
UNDER 6	1330	1294	1340	1225	1282
6 - 20	4526	4451	4576	4291	4456

SOURCES: TABLE 5.1 OFFICE OF THE SUPT OF PUBLIC INSTRUCTION, MONTANA, MONTANA SCHOOL STATISTICS
TABLE 5.2 IBID

DEER LODGE COUNTY

5. EDUCATION

-TABLE 5.3-
EDUCATIONAL ATTAINMENT BY SEX AGED 25 YEARS OR MORE, 1970

YEARS OF SCHOOL COMPLETED	MALE	FEMALE
ELEMENTARY	978	640
HIGH SCHOOL	1206	1521
COLLEGE	340	327
MEDIAN SCHOOL YEARS COMPLETED	10.8	12.1
PERCENT HIGH SCHOOL GRADUATES	43.3	54.1

-TABLE 5.4-
MEDIAN SCHOOL YEARS COMPLETED, 1950, 1960 AND 1970

ITEM	1950	1960	1970
MEDIAN SCHOOL YEARS COMPLETED	9.1	10.5	11.8

-TABLE 5.5-
NUMBER OF PUBLIC SCHOOL TEACHERS AND STUDENT-TEACHER RATIOS, 1968-69 THROUGH 1972-1973

ITEM	1968-69	1969-70	1970-71	1971-72	1972-73
NUMBER OF TEACHERS	114	118	113	121	119
STUDENT-TEACHER RATIO	22.8	22.1	23.3	21.2	22.2

SOURCES: TABLE 5.3 US BUR OF THE CENSUS, US CENSUS OF POP: 1970, VOL I, CHAR OF THE POP, PT 28, MONTANA
TABLE 5.4 US BUR OF THE CENSUS, COUNTY AND CITY DATA BOOK, 1952, 1962, 1972
TABLE 5.5 COMPUTED FROM MONTANA SCHOOL STATISTICS

COUNTY PROFILES
DIVISION OF RESEARCH AND INFORMATION SYSTEMS
MONTANA DEPARTMENT OF INTERGOVERNMENTAL RELATIONS

DEER LODGE COUNTY

6. HEALTH AND VITAL STATISTICS

-TABLE 6.1-
BIRTHS, DEATHS, MARRIAGES, AND MARITAL DISSOLUTIONS, 1970 THROUGH 1972

ITEM	1970	1971	1972
BIRTHS	252	247	217
DEATHS	166	172	176
MARRIAGES	137	184	162
MARITAL DISSOLUTIONS	70	56	107

-TABLE 6.2-
BIRTH, DEATH, MARRIAGE AND MARITAL DISSOLUTION RATES, 1970 THROUGH 1972

RATES (PER 1000 POPULATION)	1970	1971	1972
BIRTH	16.10	15.63	13.65
DEATH	10.61	10.89	11.07
MARRIAGE	8.75	11.65	10.19
MARITAL DISSOLUTION	4.47	3.54	6.73

-TABLE 6.3-
MARITAL STATUS OF ALL PERSONS, 14 YEARS OLD AND OLDER, 1970

ITEM	TOTAL	MALE	FEMALE
NEVER MARRIED	3565	2178	1387
MARRIED	6435	3178	3257
SEPARATED	128	61	67
WIDOWED	1089	229	860
DIVORCED	568	305	263

SOURCES: TABLE 6.1 STATE DEPT OF HEALTH & ENVIRONMENTAL SCIENCES, MONTANA VITAL STATISTICS (ANNUAL)
TABLE 6.2 COMPUTED FROM MONTANA VITAL STATISTICS AND POPULATION ESTIMATES (TABLE 1.4)
TABLE 6.3 US BUR OF THE CENSUS, US CENSUS OF POP: 1970, FIRST COUNT SUMM COMPUTER TAPES (PROCESSED) MONTANA DEPT IGR

DEER LODGE COUNTY

7. AGRICULTURE

-TABLE 7.1-
NUMBER OF FARMS, ACRES AND AVERAGE SIZE, 1969

	TOTAL FARMS	LAND IN FARMS	AVERAGE SIZE OF FARMS	COUNTY AREA	PERCENT OF LAND IN FARMS
COUNTY	67	256285	3825	473344	54.1%

-TABLE 7.2-
NUMBER OF FARMS BY TYPE OF PRODUCTS REPORTED, 1969

	CATTLE AND CALVES	HOGS	SHEEP	CHICKENS	MILK COWS	HORSES	CORN	WHEAT
NUMBER	53	6	9	15	10	38	0	8

-TABLE 7.3-
NUMBER OF FARMS BY ECONOMIC CLASS, 1969

	CLASS 1 $40000 & OVER	CLASS 2 $20000 -$39999	CLASS 3 $10000 -$19999	CLASS 4 $5000 -$9999	CLASS 5 $2500 -$4999	CLASS 6 $50- $2499	PART TIME	PART RETIRE	ABNORMAL
NUMBER	7	12	7	8	11	3	18	1	0

SOURCES: TABLE 7.1 US BUR OF THE CENSUS, CENSUS OF AG: 1969 (MONTANA AGRICULTURAL STATISTICS, VOL XIV)
TABLE 7.2 IBID
TABLE 7.3 IBID

COUNTY PROFILES
DIVISION OF RESEARCH AND INFORMATION SYSTEMS
MONTANA DEPARTMENT OF INTERGOVERNMENTAL RELATIONS

DEER LODGE COUNTY

7. AGRICULTURE

TABLE 7.4
CASH RECEIPTS FROM SALE OF PRINCIPAL PRODUCTS AND GOVERNMENT PAYMENTS, 1970 AND 1971

YEAR	LIVESTOCK AND PRODUCTS	CROPS	RECEIPTS FROM MARKETING	GOVERNMENT PAYMENTS	ALL CASH RECEIPTS	CASH RECEIPTS PER FARM
1970	1619600	549200	2168800	66000	2234800	31476
1971	1605900	424200	2030100	56000	2086100	30233

-TABLE 7.5-
ALL CROPS, IRRIGATED AND NOT IRRIGATED, ACRES HARVESTED AND VALUE OF CROP PRODUCTION, 1970 AND 1971

YEAR	IRRIGATED		NOT IRRIGATED	
	ACRES HARVESTED	VALUE OF CROP PRODUCTION	ACRES HARVESTED	VALUE OF CROP PRODUCTION
1970	15400	1046900	1100	27100
1971	13760	1073200	800	29200

SOURCES: TABLE 7.4 MONTANA DEPT OF AG AND US DEPT OF AG, SRS, MONTANA AGRICULTURAL STATISTICS, VOL XIV, CO STATISTICS 1970-1971
TABLE 7.5 IBID

DEER LODGE COUNTY

8. LAND USE AND GEOGRAPHY

-TABLE 8.1-
LAND USE IN ACRES, 1967

CLASSIFICATION	ACRES	% OF TOTAL
TOTAL LAND AREA	472320	100.0%
FEDERAL NON-CROPLAND	158352	33.5%
URBAN AND BUILT-UP	19951	4.2%
SMALL WATER AREAS	500	0.1%
AGRICULTURE	293517	62.1%
CROPLAND	16892	3.6%
PASTURE	8293	1.8%
RANGE	146860	31.1%
FOREST	119567	25.3%
OTHER	1905	0.4%

-TABLE 8.2-
LAND IN FARMS BY MAJOR USE, 1969

CLASSIFICATION	ACRES	% OF TOTAL
LAND IN FARMS	256285	100.0%
CROPLAND	26063	10.2%
HARVESTED	17649	6.9%
PASTURED	8013	3.1%
ALL OTHER	401	0.2%
WOODLAND	121679	47.5%
ALL OTHER LAND	108543	42.4%

SOURCES: TABLE 8.1 MONTANA STATE CONSERVATION NEEDS COMMITTEE, MONTANA SOIL AND WATER CONSERVATION NEEDS INVENTORY, 1970
TABLE 8.2 US BUR OF THE CENSUS, CENSUS OF AG: 1969 (MONTANA AGRICULTURAL STATISTICS, VOL XIV)

COUNTY PROFILES
DIVISION OF RESEARCH AND INFORMATION SYSTEMS
MONTANA DEPARTMENT OF INTERGOVERNMENTAL RELATIONS

DEER LODGE COUNTY

8. LAND USE AND GEOGRAPHY

-TABLE 8.3-
LAND USE, IRRIGATION, PASTURELAND, RANGELAND, AND CONSERVATION, 1969

	IRRIGATED LAND IN FARMS		FARMS WITH SALE OF PRODUCTS OVER $2500		
	FARMS	ACRES	PASTURE AND RANGELAND	LAND IN STRIP CROPPING	LAND IN SUMMER FALLOW
COUNT	37	23547	105493	0	221

-TABLE 8.4-
PRECIPITATION AND NUMBER OF DAYS BETWEEN FREEZING TEMPERATURES, 1970 AND 1971

	AVERAGE	1970	1971
PRECIPITATION (INCHES)	13.22	11.48	8.73
GROWING SEASON PRECIPITATION	8.43	8.14	5.94
NUMBER OF DAYS IN GROWING SEASON	116	121	118

SOURCES: TABLE 8.3 US BUR OF THE CENSUS, CENSUS OF AG: 1969 (MONTANA AGRICULTURAL STATISTICS, VOL XIV)
TABLE 8.4 MONTANA DEPT OF AG AND US DEPT OF AG, SRS, MONTANA AGRICULTURAL STATISTICS, VOL XIV, CO STATISTICS 1970 197,

COUNTY PROFILES
DIVISION OF RESEARCH AND INFORMATION SYSTEMS
MONTANA DEPARTMENT OF INTERGOVERNMENTAL RELATIONS



FALLON COUNTY

FALLON COUNTY
population 4,050

DATE OF ORGANIZATION: December 9, 1913

GEOGRAPHICAL LOCATION: Southeastern Montana

CONGRESSIONAL DISTRICT: 2

PLANNING DISTRICT: 3

LAND AREA: 1,633 square miles

CLASS OF COUNTY: 4

ASSESSED VALUATION (1973-74): $42,562,916

TAXABLE VALUATION (1973-74): $20,714,648

COUNTY SEAT: Baker, population 2,584

OTHER INCORPORATED PLACES:
Plevna, population 189

SPECIAL NOTES:

PUBLIC USE AIRPORTS: 1

ROADS AND STREETS (1972):
Rural Mileage 918.15
Municipal Mileage 23.68

NEWSPAPERS:
Daily
Weekly 1

BROADCAST STATIONS:
Radio 1
TV

BANKS: 2

LIBRARIES:
Public 1
Institutional and Special
School 3

HOSPITALS: 1

RESEARCH & INFORMATION SYSTEMS DIVISION
INTERGOVERNMENTAL RELATIONS
STATE of MONTANA
CAPITOL STATION
Helena, MT 59601

COUNTY PROFILES
DIVISION OF RESEARCH AND INFORMATION SYSTEMS
MONTANA DEPARTMENT OF INTERGOVERNMENTAL RELATIONS

FALLON COUNTY

1. POPULATION

-TABLE 1.1-
URBAN AND RURAL CLASSIFICATION, 1960 AND 1970

ITEM	1960 NUMBER	1960 % OF TOTAL	1970 NUMBER	1970 % OF TOTAL	% CHANGE 1960 TO 1970
URBAN	0	0.0%	2584	63.8%	-- --
RURAL	3997	100.0%	1280	31.6%	-68.0%
RURAL FARM •	1203	30.1%	960	23.7%	-20.2%
RURAL NON-FARM	2794	69.9%	320	7.9%	-88.5%

-TABLE 1.2-
RACE CLASSIFICATION, 1960 AND 1970

ITEM	1960 NUMBER	1960 % OF TOTAL	1970 NUMBER	1970 % OF TOTAL	% CHANGE 1960 TO 1970
WHITE	3992	99.9%	4033	99.6%	1.0%
NON-WHITE	5	0.1%	17	0.4%	240.0%
INDIAN	1	0.0%	13	0.3%	1200.0%
OTHER NON-WHITE	4	0.1%	4	0.1%	0.0%

-TABLE 1.3-
TOTAL POPULATION BY SEX, 1940, 1950, 1960, AND 1970

SEX	1940 NUMBER	1950 NUMBER	1950 % CHANGE FROM 1940	1960 NUMBER	1960 % CHANGE FROM 1950	1970 NUMBER	1970 % CHANGE FROM 1960
MALE	1957	1942	-0.8%	2033	4.7%	1996	-1.8%
FEMALE	1762	1718	-2.5%	1964	14.3%	2054	4.6%
TOTAL	3719	3660	-1.6%	3997	9.2%	4050	1.3%

SOURCES: TABLE 1.1 US BUR OF THE CENSUS, US CENSUS OF POP: 1960, 1970, VOL I, CHAR OF THE POP, PT 28, MONTANA
TABLE 1.2 IBID
TABLE 1.3 US CENSUS OF POP: 1940, 1950, VOL II, CHAR OF THE POP: 1960, 1970, VOL I, CHAR OF THE POP, PT 28, MONTANA

COUNTY PROFILES
DIVISION OF RESEARCH AND INFORMATION SYSTEMS
MONTANA DEPARTMENT OF INTERGOVERNMENTAL RELATIONS

FALLON COUNTY

1. POPULATION

-TABLE 1.4-
TOTAL POPULATION, ESTIMATES FOR 1971,1972 AND 1973

1971		1972		1973	
NUMBER	% CHANGE FROM 1970	NUMBER	% CHANGE FROM 1971	NUMBER	% CHANGE FROM 1972
4100	1.2%	3900	-4.9%	3800	-2.6%

-TABLE 1.5-
TOTAL POPULATION, PROJECTED TO 1975 AND 1980, UNDER 4 ALTERNATIVE MIGRATION ASSUMPTIONS

CONTINUED 1960-1970 MIGRATION TRENDS TO 1980		NO NET MIGRATION FROM 1970 TO 1980		50% INCREASE IN 1960-1970 MIGRATION TRENDS FROM 1970 TO 1980		50% DECREASE IN 1960-1970 MIGRATION TRENDS FROM 1970 TO 1980	
1975	1980	1975	1980	1975	1980	1975	1980
4099	4067	4342	4713	4246	4456	3958	3687

-TABLE 1.6-
NET MIGRATION, 1950 TO 1960, AND 1960 TO 1970

NET MIGRATION 1950 TO 1960	NET MIGRATION 1960 TO 1970	% CHANGE BETWEEN DECENNIA
-452	-559	-23.7%

SOURCES: TABLE 1.4 US BUR OF THE CENSUS, CURRENT POP REPORTS, SERIES P-26, NOS 19, 53
TABLE 1.5 MONTANA DEPT OF IGR, DIV OF RESEARCH & INFORMATION SYS, MONTANA POP PROJECTIONS (UNPUBLISHED)
TABLE 1.6 US BUR OF THE CENSUS, COUNTY AND CITY DATA BOOK, 1967, 1972

FALLON COUNTY

2. EMPLOYMENT

TABLE 2.1-
EMPLOYMENT STATUS BY SEX, SIXTEEN YEARS OLD AND OVER, 1970

	TOTAL	MALE		FEMALE	
STATUS	NUMBER	NUMBER	% OF TOTAL	NUMBER	% OF TOTAL
COUNT	2662	1319	49.5%	1343	50.5%
LABOR FORCE	1540	1085	70.5%	455	29.5%
CIVILIAN LABOR FORCE	1536	1081	70.4%	455	29.6%
EMPLOYED	1453	1019	70.1%	434	29.9%
UNEMPLOYED	83	62	74.7%	21	25.3%
NOT IN LABOR FORCE	1122	234	20.9%	888	79.1%
ENROLLED IN SCHOOL	178	79	44.4%	99	55.6%

-TABLE 2.2-
EMPLOYMENT STATUS BY SEX, FOURTEEN YEARS OLD AND OVER, 1960

	TOTAL	MALE		FEMALE	
STATUS	NUMBER	NUMBER	% OF TOTAL	NUMBER	% OF TOTAL
COUNT	2587	1346	52.0%	1241	48.0%
LABOR FORCE	1385	1059	76.5%	326	23.5%
CIVILIAN LABOR FORCE	1385	1059	76.5%	326	23.5%
EMPLOYED	1336	1022	76.5%	314	23.5%
UNEMPLOYED	49	37	75.5%	12	24.5%
NOT IN LABOR FORCE	1202	287	23.9%	915	76.1%
ENROLLED IN SCHOOL	210	114	54.3%	96	45.7%

SOURCES: TABLE 2.1 US BUR OF THE CENSUS, US CENSUS OF POP: 1970, VOL I, CHAR OF THE POP, PT 28, MONTANA
TABLE 2.2 US CENSUS OF POP: 1960, VOL I, CHAR OF THE POP, PT 28, MONTANA

COUNTY PROFILES
DIVISION OF RESEARCH AND INFORMATION SYSTEMS
MONTANA DEPARTMENT OF INTERGOVERNMENTAL RELATIONS

FALLON COUNTY

2. EMPLOYMENT

-TABLE 2.3-
EMPLOYMENT BY TYPE AND BROAD INDUSTRIAL SOURCES, FULL AND PART TIME WAGE AND SALARY EMPLOYMENT, PLUS THE NUMBER OF PROPRIETORS, 1967 THROUGH 1971

CLASSIFICATION	1967	1968	1969	1970	1971
TOTAL EMPLOYMENT	1574	1547	1612	1618	1582
NUMBER OF PROPRIETORS	571	570	586	582	577
FARM	386	381	380	375	367
NON-FARM	185	189	206	207	210
WAGE AND SALARY EMPLOYMENT	1003	977	1026	1036	1005
FARM	75	64	64	63	68
NON-FARM	928	913	962	973	937
GOVERNMENT	187	185	191	199	199
TOTAL FEDERAL	23	20	27	25	18
FEDERAL CIVILIAN	23	20	27	25	18
MILITARY	0	0	0	0	0
STATE AND LOCAL	164	165	164	174	181
PRIVATE NON-FARM	741	728	771	774	738
MANUFACTURING	28	21	WITHHELD	25	22
MINING	118	132	169	155	89
CONSTRUCTION	55	46	43	42	45
TRANSP,COMM,PUB UTIL	107	108	116	157	170
TRADE	219	240	243	225	214
FINANCE,INSUR,REAL ESTATE	34	36	40	40	42
SERVICES	176	142	135	122	137
OTHER	4	3	WITHHELD	8	19

SOURCES: TABLE 2.3 US BUR OF ECON ANALYSIS, REIS (UNPUBLISHED)

-TABLE 2.4-
EMPLOYMENT BY TYPE AND BROAD INDUSTRIAL SOURCES, FULL AND PART TIME WAGE AND SALARY EMPLOYMENT, PLUS THE NUMBER OF PROPRIETORS, 1967 THROUGH 1971, AS A PERCENT OF TOTAL EMPLOYMENT

CLASSIFICATION	1967	1968	1969	1970	1971
TOTAL EMPLOYMENT	100.0%	100.0%	100.0%	100.0%	100.0%
NUMBER OF PROPRIETORS	36.3%	36.8%	36.4%	36.0%	36.5%
FARM	24.5%	24.6%	23.6%	23.2%	23.2%
NON-FARM	11.8%	12.2%	12.8%	12.8%	13.3%
WAGE AND SALARY EMPLOYMENT	63.7%	63.2%	63.6%	64.0%	63.5%
FARM	4.8%	4.1%	4.0%	3.9%	4.3%
NON-FARM	59.0%	59.0%	59.7%	60.1%	59.2%
GOVERNMENT	11.9%	12.0%	11.8%	12.3%	12.6%
TOTAL FEDERAL	1.5%	1.3%	1.7%	1.5%	1.1%
FEDERAL CIVILIAN	1.5%	1.3%	1.7%	1.5%	1.1%
MILITARY	0.0%	0.0%	0.0%	0.0%	0.0%
STATE AND LOCAL	10.4%	10.7%	10.2%	10.8%	11.4%
PRIVATE NON-FARM	47.1%	47.1%	47.8%	47.8%	46.6%
MANUFACTURING	1.8%	1.4%	0.0%	1.5%	1.4%
MINING	7.5%	8.5%	10.5%	9.6%	5.6%
CONSTRUCTION	3.5%	3.0%	2.7%	2.6%	2.8%
TRANSP,COMM,PUB UTIL	6.8%	7.0%	7.2%	9.7%	10.7%
TRADE	13.9%	15.5%	15.1%	13.9%	13.5%
FINANCE,INSUR,REAL ESTATE	2.2%	2.3%	2.5%	2.5%	2.7%
SERVICES	11.2%	9.2%	8.4%	7.5%	8.7%
OTHER	0.3%	0.2%	0.0%	0.5%	1.2%

SOURCES: TABLE 2.4 US BUR OF ECON ANALYSIS, REIS (UNPUBLISHED)

COUNTY PROFILES
DIVISION OF RESEARCH AND INFORMATION SYSTEMS
MONTANA DEPARTMENT OF INTERGOVERNMENTAL RELATIONS

FALLON COUNTY

2. EMPLOYMENT

-TABLE 2.5-
EMPLOYMENT BY OCCUPATION, BY SEX, 16 YEARS OLD AND OVER, 1970

OCCUPATION	TOTAL	MALE		FEMALE	
	NUMBER	NUMBER	% OF TOTAL	NUMBER	% OF TOTAL
TOTAL EMPLOYED	1453	1019	70.1%	434	29.9%
PROFESSIONAL AND TECHNICAL	131	54	41.2%	77	58.8%
MANAGERS AND ADMINISTRATORS (NON-FARM)	132	117	88.6%	15	11.4%
SALES WORKERS	72	31	43.1%	41	56.9%
CLERICAL	156	71	45.5%	85	54.5%
CRAFTSMEN AND FOREMEN	184	176	95.7%	8	4.3%
OPERATIVES	164	159	97.0%	5	3.0%
LABORERS (NON-FARM)	62	56	90.3%	6	9.7%
FARMERS AND FARM MANAGERS	266	262	98.5%	4	1.5%
FARM LABORERS AND FOREMEN	53	42	79.2%	11	20.8%
SERVICE WORKERS	196	51	26.0%	145	74.0%
PRIVATE HOUSEHOLD WORKERS	37	0	0.0%	37	100.0%

SOURCES: TABLE 2.5 US BUR OF THE CENSUS, US CENSUS OF POP: 1970, VOL I, CHAR OF THE POP, PT 28, MONTANA

FALLON COUNTY

2. EMPLOYMENT

-TABLE 2.6-
EMPLOYMENT BY OCCUPATION, BY SEX, TOTAL EMPLOYED, 1960

OCCUPATION	TOTAL	MALE		FEMALE	
	NUMBER	NUMBER	% OF TOTAL	NUMBER	% OF TOTAL
TOTAL EMPLOYED	1336	1022	76.5%	314	23.5%
PROFESSIONAL AND TECHNICAL	102	43	42.2%	59	57.8%
MANAGERS AND ADMINISTRATORS (NON-FARM)	141	117	83.0%	24	17.0%
SALES WORKERS	89	63	70.8%	26	29.2%
CLERICAL	87	22	25.3%	65	74.7%
CRAFTSMEN AND FOREMEN	127	127	100.0%	0	0.0%
OPERATIVES	182	178	97.8%	4	2.2%
LABORERS (NON-FARM)	29	29	100.0%	0	0.0%
FARMERS AND FARM MANAGERS	316	304	96.2%	12	3.8%
FARM LABORERS AND FOREMEN	100	100	100.0%	0	0.0%
SERVICE WORKERS	107	23	21.5%	84	78.5%
PRIVATE HOUSEHOLD WORKERS	32	0	0.0%	32	100.0%

SOURCES: TABLE 2.6 US BUR OF THE CENSUS, US CENSUS OF POP: 1960, VOL I, CHAR OF THE POP, PT 28, MONTANA

COUNTY PROFILES
DIVISION OF RESEARCH AND INFORMATION SYSTEMS
MONTANA DEPARTMENT OF INTERGOVERNMENTAL RELATIONS

FALLON COUNTY

3. PERSONAL INCOME

-TABLE 3.1-
PERSONAL INCOME BY MAJOR SOURCES AND EARNINGS BY BROAD INDUSTRIAL SECTOR IN THOUSANDS OF DOLLARS, 1967 THROUGH 1971

CLASSIFICATION	1967	1968	1969	1970	1971
TOTAL PERSONAL INCOME	10418	11008	13082	14639	14537
TOTAL WAGE AND SALARY DISBURSEMENTS	4179	4715	5427	5867	5600
OTHER LABOR INCOME	218	250	299	380	417
PROPRIETORS INCONE	3844	3482	4434	5232	5045
FARM PROPRIETORS INCOME	2608	2381	3425	4189	3943
NON-FARM PROPRIETORS INCOME	1236	1101	1009	1043	1102
PROPERTY INCOME	1677	1983	2325	2515	2659
TRANSFER PAYMENTS	805	899	981	1069	1244
LESS: PERSONAL CONTR FOR SOCIAL INS	305	321	384	424	428
TOTAL EARNINGS	8241	8447	10160	11479	11062
FARM EARNINGS	2835	2580	3656	4423	4211
NON-FARM EARNINGS	5406	5867	6504	7056	6851
GOVERNMENT EARNINGS	778	816	929	995	1070
TOTAL FEDERAL	206	194	266	273	251
FEDERL CIVIALIAN	157	147	216	218	189
MILITARY	49	47	50	55	62
STATE AND LOCAL	572	622	663	722	819
PRIVATE NON-FARM EARNINGS	4628	5051	5575	6061	5781
MANUFACTURING	131	122	WITHHELD	137	131
MINING	961	1333	1791	1613	963
CONTRACT CONSTRUCTION	433	390	328	352	365
TRANS, COMM, AND PUB UTILITIES	780	845	936	1508	1676
WHOLESALE AND RETAIL TRADE	1214	1301	1307	1307	1344
FINANCE, INS, REAL ESTATE	276	290	327	280	309
SERVICES	766	708	693	788	893
OTHER	67	62	WITHHELD	76	100

SOURCES: TABLE 3.1 US BUR OF ECON ANALYSIS, REIS (UNPUBLISHED)

FALLON COUNTY

3. PERSONAL INCOME

-TABLE 3.2-
PERSONAL INCOME BY MAJOR SOURCES AS A PERCENT OF TOTAL PERSONAL INCOME, AND EARNINGS BY BROAD INDUSTRIAL SECTOR AS A PERCENT OF TOTAL EARNINGS, 1967 THROUGH 1971

CLASSIFICATION	1967	1968	1969	1970	1971
TOTAL PERSONAL INCOME	100.0%	100.0%	100.0%	100.0%	100.0%
TOTAL WAGE AND SALARY DISBURSEMENTS	40.1%	42.8%	41.5%	40.1%	38.5%
OTHER LABOR INCOME	2.1%	2.3%	2.3%	2.6%	2.9%
PROPRIETORS INCOME	36.9%	31.6%	33.9%	35.7%	34.7%
FARM PROPRIETORS INCOME	25.0%	21.6%	26.2%	28.6%	27.1%
NON-FARM PROPRIETORS INCOME	11.9%	10.0%	7.7%	7.1%	7.6%
PROPERTY INCOME	16.1%	18.0%	17.8%	17.2%	18.3%
TRANSFER PAYMENTS	7.7%	8.2%	7.5%	7.3%	8.6%
LESS: PERSONAL CONTR FOR SOCIAL INS	2.9%	2.9%	2.9%	2.9%	2.9%
TOTAL EARNINGS	100.0%	100.0%	100.0%	100.0%	100.0%
FARM EARNINGS	34.4%	30.5%	36.0%	38.5%	38.1%
NON-FARM EARNINGS	65.6%	69.5%	64.0%	61.5%	61.9%
GOVERNMENT EARNINGS	9.4%	9.7%	9.1%	8.7%	9.7%
TOTAL FEDERAL	2.5%	2.3%	2.6%	2.4%	2.3%
FEDERL CIVIALIAN	1.9%	1.7%	2.1%	1.9%	1.7%
MILITARY	0.6%	0.6%	0.5%	0.5%	0.6%
STATE AND LOCAL	6.9%	7.4%	6.5%	6.3%	7.4%
PRIVATE NON-FARM EARNINGS	56.2%	59.8%	54.9%	52.8%	52.3%
MANUFACTURING	1.6%	1.4%	0.0%	1.2%	1.2%
MINING	11.7%	15.8%	17.6%	14.1%	8.7%
CONTRACT CONSTRUCTION	5.3%	4.6%	3.2%	3.1%	3.3%
TRANS, COMM, AND PUB UTILITIES	9.5%	10.0%	9.2%	13.1%	15.2%
WHOLESALE AND RETAIL TRADE	14.7%	15.4%	12.9%	11.4%	12.1%
FINANCE, INS, REAL ESTATE	3.3%	3.4%	3.2%	2.4%	2.8%
SERVICES	5.3%	8.4%	6.8%	6.9%	8.1%
OTHER	0.8%	0.7%	0.0%	0.7%	0.9%

SOURCES: TABLE 3.2 US BUR OF ECON ANALYSIS, REIS (UNPUBLISHED)

COUNTY PROFILES
DIVISION OF RESEARCH AND INFORMATION SYSTEMS
MONTANA DEPARTMENT OF INTERGOVERNMENTAL RELATIONS

FALLON COUNTY

3. PERSONAL INCOME

-TABLE 3.3-
PER CAPITA PERSONAL INCOME, RESIDENCE ADJUSTED, IN DOLLARS, 1967 THROUGH 1971

ITEM	1967	1968	1969	1970	1971
PER CAPITA INCOME (DOLLARS)	2486	2627	3148	3508	3458

-TABLE 3.4-
MEDIAN FAMILY INCOME, 1949, 1959, AND 1969

ITEM	1949	1959		1969	
	NUMBER	NUMBER	% CHANGE FROM 1949	NUMBER	% CHANGE FROM 1959
MEDIAN FAMILY INCOME (DOLLARS)	2917	4694	60.9%	8879	89.2%

-TABLE 3.5-
FAMILIES WITH INCOME LESS THAN POVERTY LEVEL, LESS THAN 75% OF POVERTY LEVEL, AND LESS THAN 125% OF POVERTY LEVEL, 1969

ITEM	INCOME LESS THAN POVERTY LEVEL		INCOME LESS THAN 75% OF POVERTY LEVEL		INCOME LESS THAN 125% OF POVERTY LEVEL	
	NUMBER	% OF TOTAL	NUMBER	% OF TOTAL	NUMBER	% OF TOTAL
FAMILIES	119	11.5%	101	9.8%	183	17.7%
UNRELATED INDIVIDUALS	89	33.5%	67	25.2%	129	48.5%
PERSONS	506	12.6%	424	10.6%	801	19.9%

SOURCES: TABLE 3.3 US BUR OF ECON ANALYSIS, REIS (UNPUBLISHED)
TABLE 3.4 US BUR OF THE CENSUS, US CENSUS OF POP: 1950,VOL II, CHAR OF THE POP, PT 26, MONTANA; 1960,1970, VOL I,PT 28
TABLE 3.5 US CENSUS OF POP: 1970, VOL I, CHAR OF THE POP, PT 28, MONTANA

COUNTY PROFILES
DIVISION OF RESEARCH AND INFORMATION SYSTEMS
MONTANA DEPARTMENT OF INTERGOVERNMENTAL RELATIONS

FALLON COUNTY

3. PERSONAL INCOME

-TABLE 3.6-
NUMBER OF FAMILIES BY INCOME LEVELS, 1959 AND 1969

FAMILY INCOME	NUMBER OF FAMILIES 1959	% OF TOTAL	1969	% OF TOTAL	% CHANGE 1959 TO 1969
ALL FAMILIES	990	100.0%	1035	100.0%	4.5%
UNDER $1000	53	5.4%	22	2.1%	-58.5%
$1000 TO $1999	91	9.2%	48	4.6%	-47.3%
$2000 TO $2999	114	11.5%	66	6.4%	-42.1%
$3000 TO $3999	135	13.6%	34	3.3%	-74.8%
$4000 TO $4999	147	14.8%	55	5.3%	-62.6%
$5000 TO $5999	138	13.9%	92	8.9%	-33.3%
$6000 TO $6999	121	12.2%	76	7.3%	-37.2%
$7000 TO $7999	56	5.7%	73	7.1%	30.4%
$8000 TO $8999	41	4.1%	56	5.6%	41.5%
$9000 TO $9999	36	3.6%	102	9.9%	183.3%
$10000 TO $14999	51	5.2%	337	32.6%	560.8%
$15000 TO $24999	0	0.0%	67	6.5%	0.0%
$25000 AND OVER	7	0.7%	5	0.5%	-28.6%

SOURCES: TABLE 3.6 US BUR OF THE CENSUS, US CENSUS OF POP: 1960, 1970, VOL I, CHAR OF THE POP, PT 28, MONTANA

COUNTY PROFILES
DIVISION OF RESEARCH AND INFORMATION SYSTEMS
MONTANA DEPARTMENT OF INTERGOVERNMENTAL RELATIONS

FALLON COUNTY

* 4. H O U S I N G *

-TABLE 4.1-
COUNT OF HOUSING UNITS BY OCCUPANCY AND VACANCY STATUS, 1970

ITEM	OCCUPIED		VACANT				
			FOR RENT		FOR SALE		OTHER
	BY OWNER	BY RENTER	NUMBER	RATE	NUMBER	RATE	NUMBER
HOUSING UNITS	896	324	29	8.2%	11	1.2%	96

-TABLE 4.2-
PERSONS PER ROOM FOR OWNER AND RENTER OCCUPIED UNITS, 1970

PERSONS PER ROOM	TOTAL	OWNER OCCUPIED	RENTER OCCUPIED
1.00 OR LESS	1097	808	289
1.01 - 1.50	95	71	24
1.51 OR MORE	28	17	11

-TABLE 4.3-
COUNT OF SELECTED RENTER-OCCUPIED UNITS BY MONTHLY RENT IN DOLLARS, 1970

DOLLAR RANGE	TOTAL	WITH PLUMBING FACILITIES	LACKING ONE OR MORE PLUMBING FACILITIES
LESS THAN $40	45	23	22
$40 - $59	164	85	79
$60 - $79	182	91	91
$80 - $99	62	31	31
$100 - $149	28	14	14
$150 - $199	2	1	1
$200 OR MORE	0	0	0

SOURCES: TABLE 4.1 US BUR OF THE CENSUS, US CENSUS OF HOUSING: 1970, FIRST COUNT SUMM COMPUTER TAPES, MONTANA DEPT OF IGR
TABLE 4.2 IBID
TABLE 4.3 IBID

COUNTY PROFILES
DIVISION OF RESEARCH AND INFORMATION SYSTEMS
MONTANA DEPARTMENT OF INTERGOVERNMENTAL RELATIONS

FALLON COUNTY

4. HOUSING

-TABLE 4.4-
COUNT OF OWNER-OCCUPIED UNITS FOR WHICH DOLLAR VALUE IS TABULATED, 1970

DOLLAR VALUE	COUNT OF OWNER-OCCUPIED UNITS	
	NUMBER	% OF TOTAL
TOTAL COUNT	496	100.0%
LESS THAN $5000	68	13.7%
$5000 - $9999	116	23.4%
$10000 - $14999	124	25.0%
$15000 - $19999	96	19.4%
$20000 - $24999	60	12.1%
$25000 - $34999	24	4.8%
$35000 - $49999	8	1.6%
$50000 AND OVER	0	0.0%

-TABLE 4.5-
HOUSEHOLDS BY TYPE AND INCOME, 1970

TYPE	LESS THAN $5000	$5000 TO $9999	$10000 TO $14999	$15000 OR MORE
HUSBAND-WIFE FAMILY	196	71	26	50
OTHER FAMILY	359	23	0	5
PRIMARY INDIVIDUAL	294	25	163	8

-TABLE 4.6-
OCCUPIED UNITS BY TYPE AND PLUMBING FACILITIES, 1970

FACILITIES	TOTAL	OWNER		RENTER	
	NUMBER	NUMBER	% OF TOTAL	NUMBER	% OF TOTAL
WITH ALL PLUMBING FACILITIES	1160	853	73.5%	307	26.5%
LACKING ONE OR MORE PLUMBING FACILITIES	60	43	71.7%	17	28.3%

SOURCES: TABLE 4.4 US BUR OF THE CENSUS, US CENSUS OF HOUSING: 1970, FIRST COUNT SUMM COMPUTER TAPES, MONTANA DEPT OF IGR
TABLE 4.5 IBID
TABLE 4.6 IBID

COUNTY PROFILES
DIVISION OF RESEARCH AND INFORMATION SYSTEMS
MONTANA DEPARTMENT OF INTERGOVERNMENTAL RELATIONS

FALLON COUNTY

5. EDUCATION

-TABLE 5.1-
TOTAL SCHOOL ENROLLMENT, PUBLIC AND NON-PUBLIC, BY COUNTY, 1968-69 THROUGH 1972-73

CLASSIFICATION	1968-69	1969-70	1970-71	1971-72	1972-73
PUBLIC					
ALL GRADES	1281	1300	1301	1225	1179
ELEMENTARY	904	895	886	821	767
HIGH SCHOOL	377	405	415	404	412
NON-PUBLIC					
ALL GRADES	0	0	0	0	0
ELEMENTARY	0	0	0	0	0
HIGH SCHOOL	0	0	0	0	0
TOTAL					
ALL GRADES	1281	1300	1301	1225	1179
ELEMENTARY	904	895	886	821	767
HIGH SCHOOL	377	405	415	404	412

-TABLE 5.2-
SCHOOL CENSUS DATA BY COUNTY, 1968-69 THROUGH 1972-73

AGES	1968-69	1969-70	1970-71	1971-72	1972-73
TOTAL	1795	1847	1845	1781	1695
UNDER 6	383	389	382	399	365
6 - 20	1412	1458	1463	1382	1330

SOURCES: TABLE 5.1 OFFICE OF THE SUPT OF PUBLIC INSTRUCTION, MONTANA, MONTANA SCHOOL STATISTICS
TABLE 5.2 IBID

COUNTY PROFILES
DIVISION OF RESEARCH AND INFORMATION SYSTEMS
MONTANA DEPARTMENT OF INTERGOVERNMENTAL RELATIONS

FALLON COUNTY

5. EDUCATION

-TABLE 5.3-
EDUCATIONAL ATTAINMENT BY SEX AGED 25 YEARS OR MORE, 1970

YEARS OF SCHOOL COMPLETED	MALE	FEMALE
ELEMENTARY	289	227
HIGH SCHOOL	335	297
COLLEGE	50	66
MEDIAN SCHOOL YEARS COMPLETED	11.0	12.0
PERCENT HIGH SCHOOL GRADUATES	43.7	50.4

-TABLE 5.4-
MEDIAN SCHOOL YEARS COMPLETED, 1950, 1960 AND 1970

ITEM	1950	1960	1970
MEDIAN SCHOOL YEARS COMPLETED	8.8	9.8	11.5

-TABLE 5.5-
NUMBER OF PUBLIC SCHOOL TEACHERS AND STUDENT-TEACHER RATIOS, 1968-69 THROUGH 1972-1973

ITEM	1968-69	1969-70	1970-71	1971-72	1972-73
NUMBER OF TEACHERS	67	68	69	69	67
STUDENT-TEACHER RATIO	19.1	19.1	18.9	17.8	17.6

SOURCES: TABLE 5.3 US BUR OF THE CENSUS, US CENSUS OF POP: 1970, VOL 1, CHAR OF THE POP, PT 28, MONTANA
TABLE 5.4 US BUR OF THE CENSUS, COUNTY AND CITY DATA BOOK, 1952, 1962, 1972
TABLE 5.5 COMPUTED FROM MONTANA SCHOOL STATISTICS

COUNTY PROFILES
DIVISION OF RESEARCH AND INFORMATION SYSTEMS
MONTANA DEPARTMENT OF INTERGOVERNMENTAL RELATIONS

FALLON COUNTY

6. HEALTH AND VITAL STATISTICS

-TABLE 6.1-
BIRTHS, DEATHS, MARRIAGES, AND MARITAL DISSOLUTIONS, 1970 THROUGH 1972

ITEM	1970	1971	1972
BIRTHS	73	71	63
DEATHS	39	28	33
MARRIAGES	30	37	34
MARITAL DISSOLUTIONS	4	12	11

-TABLE 6.2-
BIRTH, DEATH, MARRIAGE AND MARITAL DISSOLUTION RATES, 1970 THROUGH 1972

RATES (PER 1000 POPULATION)	1970	1971	1972
BIRTH	18.02	17.32	16.15
DEATH	9.63	6.83	8.46
MARRIAGE	7.41	9.02	8.72
MARITAL DISSOLUTION	0.99	2.93	2.82

-TABLE 6.3-
MARITAL STATUS OF ALL PERSONS, 14 YEARS OLD AND OLDER, 1970

ITEM	TOTAL	MALE	FEMALE
NEVER MARRIED	657	383	274
MARRIED	1900	951	949
SEPARATED	9	5	4
WIDOWED	189	33	156
DIVORCED	51	25	26

SOURCES: TABLE 6.1 STATE DEPT OF HEALTH & ENVIRONMENTAL SCIENCES, MONTANA VITAL STATISTICS (ANNUAL)
TABLE 6.2 COMPUTED FROM MONTANA VITAL STATISTICS AND POPULATION ESTIMATES (TABLE 1.4)
TABLE 6.3 US BUR OF THE CENSUS, US CENSUS OF POP: 1970, FIRST COUNT SUMM COMPUTER TAPES (PROCESSED) MONTANA DEPT IGR

COUNTY PROFILES
DIVISION OF RESEARCH AND INFORMATION SYSTEMS
MONTANA DEPARTMENT OF INTERGOVERNMENTAL RELATIONS

FALLON COUNTY

7. AGRICULTURE

-TABLE 7.1-
NUMBER OF FARMS, ACRES AND AVERAGE SIZE, 1969

	TOTAL FARMS	LAND IN FARMS	AVERAGE SIZE OF FARMS	COUNTY AREA	PERCENT OF LAND IN FARMS
COUNTY	321	960779	2993	1044992	91.9%

-TABLE 7.2-
NUMBER OF FARMS BY TYPE OF PRODUCTS REPORTED, 1969

	CATTLE AND CALVES	HOGS	SHEEP	CHICKENS	MILK COWS	HORSES	CORN	WHEAT
NUMBER	260	80	42	109	99	151	19	254

-TABLE 7.3-
NUMBER OF FARMS BY ECONOMIC CLASS, 1969

	CLASS 1 $40000 & OVER	CLASS 2 $20000 -$39999	CLASS 3 $10000 -$19999	CLASS 4 $5000 -$9999	CLASS 5 $2500 -$4999	CLASS 6 $50- $2499	PART TIME	PART RETIRE	ABNORMAL
NUMBER	30	77	91	63	27	9	22	1	1

SOURCES: TABLE 7.1 US BUR OF THE CENSUS, CENSUS OF AG: 1969 (MONTANA AGRICULTURAL STATISTICS, VOL XIV)
TABLE 7.2 IBID
TABLE 7.3 IBID

COUNTY PROFILES/AGRICULTURE/7.1,7.2,7.3

APRIL 1974

FALLON COUNTY

7. AGRICULTURE

TABLE 7.4
CASH RECEIPTS FROM SALE OF PRINCIPAL PRODUCTS AND GOVERNMENT PAYMENTS, 1970 AND 1971

YEAR	LIVESTOCK AND PRODUCTS	CROPS	RECEIPTS FROM MARKETING	GOVERNMENT PAYMENTS	ALL CASH RECEIPTS	CASH RECEIPTS PER FARM
1970	4329300	2722800	7052100	1852000	8904100	26189
1971	4667600	2708200	7375800	1466000	8841800	26632

-TABLE 7.5-
ALL CROPS, IRRIGATED AND NOT IRRIGATED, ACRES HARVESTED AND VALUE OF CROP PRODUCTION, 1970 AND 1971

	IRRIGATED		NOT IRRIGATED	
YEAR	ACRES HARVESTED	VALUE OF CROP PRODUCTION	ACRES HARVESTED	VALUE OF CROP PRODUCTION
1970	3200	109000	118100	2954400
1971	3305	187200	122700	3759400

SOURCES: TABLE 7.4 MONTANA DEPT OF AG AND US DEPT OF AG, SRS, MONTANA AGRICULTURAL STATISTICS, VOL XIV, CO STATISTICS 1970-1971
TABLE 7.5 IBID

COUNTY PROFILES
DIVISION OF RESEARCH AND INFORMATION SYSTEMS
MONTANA DEPARTMENT OF INTERGOVERNMENTAL RELATIONS

FALLON COUNTY

8. LAND USE AND GEOGRAPHY

-TABLE 8.1-
LAND USE IN ACRES, 1967

CLASSIFICATION	ACRES	% OF TOTAL
TOTAL LAND AREA	1045120	100.0%
FEDERAL NON-CROPLAND	122621	11.7%
URBAN AND BUILT-UP	11347	1.1%
SMALL WATER AREAS	1540	0.1%
AGRICULTURE	909612	87.0%
CROPLAND	233213	22.3%
PASTURE	20000	1.9%
RANGE	651175	62.3%
FOREST	760	0.1%
OTHER	4464	0.4%

-TABLE 8.2-
LAND IN FARMS BY MAJOR USE, 1969

CLASSIFICATION	ACRES	% OF TOTAL
LAND IN FARMS	960779	100.0%
CROPLAND	254561	26.5%
HARVESTED	112289	11.7%
PASTURED	27946	2.9%
ALL OTHER	114326	11.9%
WOODLAND	3555	0.4%
ALL OTHER LAND	702663	73.1%

SOURCES: TABLE 8.1 MONTANA STATE CONSERVATION NEEDS COMMITTEE, MONTANA SOIL AND WATER CONSERVATION NEEDS INVENTORY, 1970
TABLE 8.2 US BUR OF THE CENSUS, CENSUS OF AG: 1969 (MONTANA AGRICULTURAL STATISTICS, VOL XIV)

COUNTY PROFILES
DIVISION OF RESEARCH AND INFORMATION SYSTEMS
MONTANA DEPARTMENT OF INTERGOVERNMENTAL RELATIONS

FALLON COUNTY

8. LAND USE AND GEOGRAPHY

-TABLE 8.3-
LAND USE, IRRIGATION, PASTURELAND, RANGELAND, AND CONSERVATION, 1969

	IRRIGATED LAND IN FARMS		FARMS WITH SALE OF PRODUCTS OVER $2500		
	FARMS	ACRES	PASTURE AND RANGELAND	LAND IN STRIP CROPPING	LAND IN SUMMER FALLOW
COUNT	35	2532	653269	52775	92593

-TABLE 8.4-
PRECIPITATION AND NUMBER OF DAYS BETWEEN FREEZING TEMPERATURES, 1970 AND 1971

	AVERAGE	1970	1971
PRECIPITATION (INCHES)	12.60	16.32	20.04
GROWING SEASON PRECIPITATION	9.70	14.40	11.71
NUMBER OF DAYS IN GROWING SEASON	118	120	122

SOURCES: TABLE 8.3 US BUR OF THE CENSUS, CENSUS OF AG: 1969 (MONTANA AGRICULTURAL STATISTICS, VOL XIV)
TABLE 8.4 MONTANA DEPT OF AG AND US DEPT OF AG, SRS, MONTANA AGRICULTURAL STATISTICS, VOL XIV, CO STATISTICS 1970 19

COUNTY PROFILES
DIVISION OF RESEARCH AND INFORMATION SYSTEMS
MONTANA DEPARTMENT OF INTERGOVERNMENTAL RELATIONS



FERGUS COUNTY

FERGUS COUNTY
population 12,611

DATE OF ORGANIZATION: December 1, 1886

GEOGRAPHICAL LOCATION: Central Montana

CONGRESSIONAL DISTRICT: 2

PLANNING DISTRICT: 6

LAND AREA: 4,242 square miles

CLASS OF COUNTY: 3

ASSESSED VALUATION (1973-74): $80,184,762

TAXABLE VALUATION (1973-74): $21,736,221

COUNTY SEAT: Lewistown, population 6,437

OTHER INCORPORATED PLACES:
Denton, population 398
Grass Range, population 181
Moore, population 219
Winifred, population 190

PUBLIC USE AIRPORTS: 3

ROADS AND STREETS (1972):
Rural Mileage 1958.14
Municipal Mileage 58.02

NEWSPAPERS:
Daily
Weekly 1 (Biweekly)

BROADCAST STATIONS:
Radio 1
TV

BANKS: 3

LIBRARIES:
Public 3
Institutional and Special 1
School 9

HOSPITALS: 1

SPECIAL NOTES:
The Montana Center for the Aged, Lewistown, one of eleven Montana institutions, provides a family type home for senile men and women and aged psychiatric patients.

RESEARCH & INTO... INTERGOVERN... STATE of MONTANA
CAPITOL STATION

Helena, MT 59601

COUNTY PROFILES
DIVISION OF RESEARCH AND INFORMATION SYSTEMS
MONTANA DEPARTMENT OF INTERGOVERNMENTAL RELATIONS

FERGUS COUNTY

1. POPULATION

-TABLE 1.1-
URBAN AND RURAL CLASSIFICATION, 1960 AND 1970

ITEM	1960 NUMBER	1960 % OF TOTAL	1970 NUMBER	1970 % OF TOTAL	% CHANGE 1960 TO 1970
URBAN	7408	52.8%	6437	51.0%	-13.1%
RURAL	6610	47.2%	5925	47.0%	-10.4%
RURAL FARM	3790	27.0%	2724	21.6%	-28.1%
RURAL NON-FARM	2820	20.1%	3201	25.4%	13.5%

-TABLE 1.2-
RACE CLASSIFICATION, 1960 AND 1970

ITEM	1960 NUMBER	1960 % OF TOTAL	1970 NUMBER	1970 % OF TOTAL	% CHANGE 1960 TO 1970
WHITE	13958	99.6%	12503	99.1%	-10.4%
NON-WHITE	60	0.4%	108	0.9%	80.0%
INDIAN	38	0.3%	65	0.5%	71.1%
OTHER NON-WHITE	22	0.2%	43	0.3%	95.5%

-TABLE 1.3-
TOTAL POPULATION BY SEX, 1940, 1950, 1960, AND 1970

SEX	1940 NUMBER	1950 NUMBER	1950 % CHANGE FROM 1940	1960 NUMBER	1960 % CHANGE FROM 1950	1970 NUMBER	1970 % CHANGE FROM 1960
MALE	7428	7336	-1.2%	7204	-1.8%	6326	-12.2%
FEMALE	6612	6679	1.0%	6814	2.0%	6285	-7.8%
TOTAL	14040	14015	-0.2%	14018	0.0%	12611	-10.0%

SOURCES: TABLE 1.1 US BUR OF THE CENSUS, US CENSUS OF POP: 1960, 1970, VOL I, CHAR OF THE POP, PT 28, MONTANA
TABLE 1.2 IBID
TABLE 1.3 US CENSUS OF POP: 1940, 1950, VOL II, CHAR OF THE POP; 1960, 1970, VOL I, CHAR OF THE POP, PT 28, MONTANA

COUNTY PROFILES
DIVISION OF RESEARCH AND INFORMATION SYSTEMS
MONTANA DEPARTMENT OF INTERGOVERNMENTAL RELATIONS

FERGUS COUNTY

1. POPULATION

-TABLE 1.4-
TOTAL POPULATION, ESTIMATES FOR 1971,1972 AND 1973

1971		1972		1973	
NUMBER	% CHANGE FROM 1970	NUMBER	% CHANGE FROM 1971	NUMBER	% CHANGE FROM 1972
12700	0.7%	12600	-0.8%	12700	0.8%

-TABLE 1.5-
TOTAL POPULATION, PROJECTED TO 1975 AND 1980, UNDER 4 ALTERNATIVE MIGRATION ASSUMPTIONS

CONTINUED 1960-1970 MIGRATION TRENDS TO 1980		NO NET MIGRATION FROM 1970 TO 1980		50% ~~INCREASE~~ DECREASE IN 1960-1970 MIGRATION TRENDS FROM 1970 TO 1980		50% ~~INCREASE~~ DECREASE IN 1960-1970 MIGRATION TRENDS FROM 1970 TO 1980	
1975	1980	1975	1980	1975	1980	1975	1980
11894	11073	12860	13659	12444	12542	11347	9610

-TABLE 1.6-
NET MIGRATION, 1950 TO 1960, AND 1960 TO 1970

NET MIGRATION 1950 TO 1960	NET MIGRATION 1960 TO 1970	% CHANGE BETWEEN DECENNIA
-2090	-2690	-28.7%

SOURCES: TABLE 1.4 US BUR OF THE CENSUS, CURRENT POP REPORTS, SERIES P-26, NOS 19, 53
TABLE 1.5 MONTANA DEPT OF IGR, DIV OF RESEARCH & INFORMATION SYS, MONTANA POP PROJECTIONS (UNPUBLISHED)
TABLE 1.6 US BUR OF THE CENSUS, COUNTY AND CITY DATA BOOK, 1967, 1972

COUNTY PROFILES
DIVISION OF RESEARCH AND INFORMATION SYSTEMS
MONTANA DEPARTMENT OF INTERGOVERNMENTAL RELATIONS

FERGUS COUNTY

2. EMPLOYMENT

TABLE 2.1-
EMPLOYMENT STATUS BY SEX, SIXTEEN YEARS OLD AND OVER, 1970

STATUS	TOTAL	MALE		FEMALE	
	NUMBER	NUMBER	% OF TOTAL	NUMBER	% OF TOTAL
COUNT	8603	4232	49.2%	4371	50.8%
LABOR FORCE	4662	3087	66.2%	1575	33.8%
CIVILIAN LABOR FORCE	4554	2979	65.4%	1575	34.6%
EMPLOYED	4329	2851	65.9%	1478	34.1%
UNEMPLOYED	225	128	56.9%	97	43.1%
NOT IN LABOR FORCE	3941	1145	29.1%	2796	70.9%
ENROLLED IN SCHOOL	479	229	47.8%	250	52.2%

-TABLE 2.2-
EMPLOYMENT STATUS BY SEX, FOURTEEN YEARS OLD AND OVER, 1960

STATUS	TOTAL	MALE		FEMALE	
	NUMBER	NUMBER	% OF TOTAL	NUMBER	% OF TOTAL
COUNT	9566	4863	50.8%	4703	49.2%
LABOR FORCE	5171	3675	71.1%	1496	28.9%
CIVILIAN LABOR FORCE	5095	3599	70.6%	1496	29.4%
EMPLOYED	4938	3507	71.0%	1431	29.0%
UNEMPLOYED	157	92	58.6%	65	41.4%
NOT IN LABOR FORCE	4395	1188	27.0%	3207	73.0%
ENROLLED IN SCHOOL	754	348	46.2%	406	53.8%

SOURCES: TABLE 2.1 US BUR OF THE CENSUS, US CENSUS OF POP: 1970, VOL I, CHAR OF THE POP, PT 28, MONTANA
TABLE 2.2 US CENSUS OF POP: 1960, VOL I, CHAR OF THE POP, PT 23, MONTANA

COUNTY PROFILES
DIVISION OF RESEARCH AND INFORMATION SYSTEMS
MONTANA DEPARTMENT OF INTERGOVERNMENTAL RELATIONS

FERGUS COUNTY

2. EMPLOYMENT

-TABLE 2.3-
EMPLOYMENT BY TYPE AND BROAD INDUSTRIAL SOURCES, FULL AND PART TIME WAGE AND SALARY EMPLOYMENT, PLUS THE NUMBER OF PROPRIETORS, 1967 THROUGH 1971

CLASSIFICATION	1967	1968	1969	1970	1971
TOTAL EMPLOYMENT	5080	5067	5225	5246	5328
NUMBER OF PROPRIETORS	1619	1620	1762	1751	1741
FARM	1067	1065	1065	1052	1029
NON-FARM	552	555	697	699	712
WAGE AND SALARY EMPLOYMENT	3461	3447	3463	3495	3587
FARM	370	317	313	311	340
NON-FARM	3091	3130	3150	3184	3247
GOVERNMENT	932	943	928	955	962
TOTAL FEDERAL	279	283	271	266	243
FEDERAL CIVILIAN	198	198	190	191	166
MILITARY	81	85	81	75	77
STATE AND LOCAL	653	660	657	689	719
PRIVATE NON-FARM	2159	2187	2222	2229	2285
MANUFACTURING	168	173	176	165	182
MINING	14	19	32	20	19
CONSTRUCTION	195	245	198	210	280
TRANSP,COMM,PUB UTIL	197	202	203	180	161
TRADE	753	738	816	870	848
FINANCE,INSUR,REAL ESTATE	118	117	110	114	116
SERVICES	669	648	645	630	645
OTHER	45	45	42	40	34

SOURCES: TABLE 2.3 US BUR OF ECON ANALYSIS, REIS (UNPUBLISHED)

COUNTY PROFILES
DIVISION OF RESEARCH AND INFORMATION SYSTEMS
MONTANA DEPARTMENT OF INTERGOVERNMENTAL RELATIONS

FERGUS COUNTY

2. EMPLOYMENT

-TABLE 2.4-
EMPLOYMENT BY TYPE AND BROAD INDUSTRIAL SOURCES, FULL AND PART TIME WAGE AND SALARY EMPLOYMENT, PLUS THE NUMBER OF PROPRIETORS, 1967 THROUGH 1971, AS A PERCENT OF TOTAL EMPLOYMENT

CLASSIFICATION	1967	1968	1969	1970	1971
TOTAL EMPLOYMENT	100.0%	100.0%	100.0%	100.0%	100.0%
NUMBER OF PROPRIETORS	31.9%	32.0%	33.7%	33.4%	32.7%
FARM	21.0%	21.0%	20.4%	20.1%	19.3%
NON-FARM	10.9%	11.0%	13.3%	13.3%	13.4%
WAGE AND SALARY EMPLOYMENT	68.1%	68.0%	66.3%	66.6%	67.3%
FARM	7.3%	6.3%	6.0%	5.9%	6.4%
NON-FARM	60.8%	61.8%	60.3%	60.7%	60.9%
GOVERNMENT	18.3%	18.6%	17.8%	18.2%	18.1%
TOTAL FEDERAL	5.5%	5.6%	5.2%	5.1%	4.6%
FEDERAL CIVILIAN	3.9%	3.9%	3.6%	3.6%	3.1%
MILITARY	1.6%	1.7%	1.6%	1.4%	1.4%
STATE AND LOCAL	12.9%	13.0%	12.6%	13.1%	13.5%
PRIVATE NON-FARM	42.5%	43.2%	42.5%	42.5%	42.9%
MANUFACTURING	3.3%	3.4%	3.4%	3.1%	3.4%
MINING	0.3%	0.4%	0.6%	0.4%	0.4%
CONSTRUCTION	3.8%	4.8%	3.8%	4.0%	5.3%
TRANSP,COMM,PUB UTIL	3.9%	4.0%	3.9%	3.4%	3.0%
TRADE	14.8%	14.6%	15.6%	16.6%	15.9%
FINANCE,INSUR,REAL ESTATE	2.3%	2.3%	2.1%	2.2%	2.2%
SERVICES	13.2%	12.8%	12.3%	12.0%	12.1%
OTHER	0.9%	0.9%	0.8%	0.8%	0.6%

SOURCES: TABLE 2.4 US BUR OF ECON ANALYSIS, REIS (UNPUBLISHED)

COUNTY PROFILES
DIVISION OF RESEARCH AND INFORMATION SYSTEMS
MONTANA DEPARTMENT OF INTERGOVERNMENTAL RELATIONS

FERGUS COUNTY

2. EMPLOYMENT

-TABLE 2.5-
EMPLOYMENT BY OCCUPATION, BY SEX, 16 YEARS OLD AND OVER, 1970

OCCUPATION	TOTAL	MALE		FEMALE	
	NUMBER	NUMBER	% OF TOTAL	NUMBER	% OF TOTAL
TOTAL EMPLOYED	4329	2851	65.9%	1478	34.1%
PROFESSIONAL AND TECHNICAL	538	271	50.4%	267	49.6%
MANAGERS AND ADMINISTRATORS (NON-FARM)	531	430	81.0%	101	19.0%
SALES WORKERS	349	164	47.0%	185	53.0%
CLERICAL	439	110	25.1%	329	74.9%
CRAFTSMEN AND FOREMEN	407	395	97.1%	12	2.9%
OPERATIVES	274	222	81.0%	52	19.0%
LABORERS (NON-FARM)	118	99	83.9%	19	16.1%
FARMERS AND FARM MANAGERS	795	768	96.6%	27	3.4%
FARM LABORERS AND FOREMEN	313	253	80.8%	60	19.2%
SERVICE WORKERS	520	139	26.7%	381	73.3%
PRIVATE HOUSEHOLD WORKERS	45	0	0.0%	45	100.0%

SOURCES: TABLE 2.5 US BUR OF THE CENSUS, US CENSUS OF POP: 1970, VOL I, CHAR OF THE POP, PT 28, MONTANA

COUNTY PROFILES
DIVISION OF RESEARCH AND INFORMATION SYSTEMS
MONTANA DEPARTMENT OF INTERGOVERNMENTAL RELATIONS

FERGUS COUNTY

2. EMPLOYMENT

-TABLE 2.6-
EMPLOYMENT BY OCCUPATION, BY SEX, TOTAL EMPLOYED, 1960

OCCUPATION	TOTAL	MALE		FEMALE	
	NUMBER	NUMBER	% OF TOTAL	NUMBER	% OF TOTAL
TOTAL EMPLOYED	4938	3507	71.0%	1431	29.0%
PROFESSIONAL AND TECHNICAL	577	269	46.6%	308	53.4%
MANAGERS AND ADMINISTRATORS (NON-FARM)	444	369	83.1%	75	16.9%
SALES WORKERS	309	166	53.7%	143	46.3%
CLERICAL	373	95	25.5%	278	74.5%
CRAFTSMEN AND FOREMEN	528	519	98.3%	9	1.7%
OPERATIVES	330	298	90.3%	32	9.7%
LABORERS (NON-FARM)	195	191	97.9%	4	2.1%
FARMERS AND FARM MANAGERS	1065	1013	95.1%	52	4.9%
FARM LABORERS AND FOREMEN	333	321	96.4%	12	3.6%
SERVICE WORKERS	468	163	34.8%	305	65.2%
PRIVATE HOUSEHOLD WORKERS	81	4	4.9%	77	95.1%

SOURCES: TABLE 2.6 US BUR OF THE CENSUS, US CENSUS OF POP: 1960, VOL I, CHAR OF THE POP, PT 28, MONTANA

COUNTY PROFILES
DIVISION OF RESEARCH AND INFORMATION SYSTEMS
MONTANA DEPARTMENT OF INTERGOVERNMENTAL RELATIONS

FERGUS COUNTY

3. PERSONAL INCOME

-TABLE 3.1-
PERSONAL INCOME BY MAJOR SOURCES AND EARNINGS BY BROAD INDUSTRIAL SECTOR IN THOUSANDS OF DOLLARS, 1967 THROUGH 1971

CLASSIFICATION	1967	1968	1969	1970	1971
TOTAL PERSONAL INCOME	34341	36193	38114	41082	45863
TOTAL WAGE AND SALARY DISBURSEMENTS	14828	16272	17097	18433	19756
OTHER LABOR INCOME	598	665	750	859	1016
PROPRIETORS INCOME	10940	10341	10853	11295	13601
FARM PROPRIETORS INCOME	7143	6787	7387	7614	9706
NON-FARM PROPRIETORS INCOME	3797	3554	3466	3681	3895
PROPERTY INCOME	5182	5801	6134	6719	7099
TRANSFER PAYMENTS	3833	4210	4519	5147	5887
LESS: PERSONAL CONTR FOR SOCIAL INS	1040	1096	1239	1371	1496
TOTAL EARNINGS	26366	27278	28700	30587	34373
FARM EARNINGS	8304	7803	8524	8773	11040
NON-FARM EARNINGS	18062	19475	20176	21814	23333
GOVERNMENT EARNINGS	4603	5034	5286	5675	6155
TOTAL FEDERAL	1994	2187	2241	2351	2397
FEDERL CIVIALIAN	1367	1480	1479	1587	1577
MILITARY	627	707	762	764	820
STATE AND LOCAL	2609	2847	3045	3324	3758
PRIVATE NON-FARM EARNINGS	13459	14441	14890	16139	17178
MANUFACTURING	960	1027	1073	1061	1263
MINING	121	153	210	309	132
CONTRACT CONSTRUCTION	1625	2207	1811	2280	3117
TRANS, COMM, AND PUB UTILITIES	1329	1451	1567	1538	1475
WHOLESALE AND RETAIL TRADE	4170	4408	4667	5280	5186
FINANCE, INS, REAL ESTATE	891	904	900	964	1088
SERVICES	4112	4035	4305	4444	4700
OTHER	251	256	357	263	217

SOURCES: TABLE 3.1 US BUR OF ECON ANALYSIS, REIS (UNPUBLISHED)

COUNTY PROFILES
DIVISION OF RESEARCH AND INFORMATION SYSTEMS
MONTANA DEPARTMENT OF INTERGOVERNMENTAL RELATIONS

FERGUS COUNTY

3. PERSONAL INCOME

-TABLE 3.2-
PERSONAL INCOME BY MAJOR SOURCES AS A PERCENT OF TOTAL PERSONAL INCOME, AND EARNINGS BY BROAD INDUSTRIAL SECTOR AS A PERCENT OF TOTAL EARNINGS, 1967 THROUGH 1971

CLASSIFICATION	1967	1968	1969	1970	1971
TOTAL PERSONAL INCOME	100.0%	100.0%	100.0%	100.0%	100.0%
TOTAL WAGE AND SALARY DISBURSEMENTS	43.2%	45.0%	44.9%	44.9%	43.1%
OTHER LABOR INCOME	1.7%	1.8%	2.0%	2.1%	2.2%
PROPRIETORS INCOME	31.9%	28.6%	28.5%	27.5%	29.7%
FARM PROPRIETORS INCOME	20.8%	18.8%	19.4%	18.5%	21.2%
NON-FARM PROPRIETORS INCOME	11.1%	9.8%	9.1%	9.0%	8.5%
PROPERTY INCOME	15.1%	16.0%	16.1%	16.4%	15.5%
TRANSFER PAYMENTS	11.2%	11.6%	11.9%	12.5%	12.8%
LESS: PERSONAL CONTR FOR SOCIAL INS	3.0%	3.0%	3.3%	3.3%	3.3%
TOTAL EARNINGS	100.0%	100.0%	100.0%	100.0%	100.0%
FARM EARNINGS	31.5%	28.6%	29.7%	28.7%	32.1%
NON-FARM EARNINGS	68.5%	71.4%	70.3%	71.3%	67.9%
GOVERNMENT EARNINGS	17.5%	18.5%	18.4%	18.6%	17.9%
TOTAL FEDERAL	7.6%	8.0%	7.8%	7.7%	7.0%
FEDERL CIVIALIAN	5.2%	5.4%	5.2%	5.2%	4.6%
MILITARY	2.4%	2.6%	2.7%	2.5%	2.4%
STATE AND LOCAL	9.9%	10.4%	10.6%	10.9%	10.9%
PRIVATE NON-FARM EARNINGS	51.0%	52.9%	51.9%	52.8%	50.0%
MANUFACTURING	3.6%	3.8%	3.7%	3.5%	3.7%
MINING	0.5%	0.6%	0.7%	1.0%	0.4%
CONTRACT CONSTRUCTION	6.2%	8.1%	6.3%	7.5%	9.1%
TRANS, COMM, AND PUB UTILITIES	5.0%	5.3%	5.5%	5.0%	4.3%
WHOLESALE AND RETAIL TRADE	15.8%	16.2%	16.3%	17.3%	15.1%
FINANCE, INS, REAL ESTATE	3.4%	3.3%	3.1%	3.2%	3.2%
SERVICES	15.6%	14.8%	15.0%	14.5%	13.7%
OTHER	1.0%	0.9%	1.2%	0.9%	0.6%

SOURCES: TABLE 3.2 US BUR OF ECON ANALYSIS, REIS (UNPUBLISHED)

COUNTY PROFILES
DIVISION OF RESEARCH AND INFORMATION SYSTEMS
MONTANA DEPARTMENT OF INTERGOVERNMENTAL RELATIONS

FERGUS COUNTY

* 3. P E R S O N A L I N C O M E *

-TABLE 3.3-
PER CAPITA PERSONAL INCOME, RESIDENCE ADJUSTED, IN DOLLARS, 1967 THROUGH 1971

ITEM	1967	1968	1969	1970	1971
PER CAPITA INCOME (DOLLARS)	2644	2775	2988	3246	3613

-TABLE 3.4-
MEDIAN FAMILY INCOME, 1949, 1959, AND 1969

ITEM	1949	1959		1969	
	NUMBER	NUMBER	% CHANGE FROM 1949	NUMBER	% CHANGE FROM 1959
MEDIAN FAMILY INCOME (DOLLARS)	3256	4992	53.3%	8299	66.2%

-TABLE 3.5-
FAMILIES WITH INCOME LESS THAN POVERTY LEVEL, LESS THAN 75% OF POVERTY LEVEL, AND LESS THAN 125% OF POVERTY LEVEL, 1969

ITEM	INCOME LESS THAN POVERTY LEVEL		INCOME LESS THAN 75% OF POVERTY LEVEL		INCOME LESS THAN 125% OF POVERTY LEVEL	
	NUMBER	% OF TOTAL	NUMBER	% OF TOTAL	NUMBER	% OF TOTAL
FAMILIES	352	11.3%	201	6.5%	502	16.1%
UNRELATED INDIVIDUALS	465	42.5%	323	29.5%	599	54.7%
PERSONS	1840	14.9%	1078	8.8%	2525	20.5%

SOURCES: TABLE 3.3 US BUR OF ECON ANALYSIS, REIS (UNPUBLISHED)
TABLE 3.4 US BUR OF THE CENSUS, US CENSUS OF POP: 1950,VOL II, CHAR OF THE POP, PT 26, MONTANA; 1960,1970, VOL I,PT 28
TABLE 3.5 US CENSUS OF POP: 1970, VOL I, CHAR OF THE POP, PT 28, MONTANA

COUNTY PROFILES
DIVISION OF RESEARCH AND INFORMATION SYSTEMS
MONTANA DEPARTMENT OF INTERGOVERNMENTAL RELATIONS

FERGUS COUNTY

3. PERSONAL INCOME

-TABLE 3.6-
NUMBER OF FAMILIES BY INCOME LEVELS, 1959 AND 1969

FAMILY INCOME	NUMBER OF FAMILIES 1959	% OF TOTAL	1969	% OF TOTAL	% CHANGE 1959 TO 1969
ALL FAMILIES	3447	100.0%	3110	100.0%	-9.8%
UNDER $1000	235	6.8%	98	3.2%	-58.3%
$1000 TO $1999	267	7.7%	73	2.3%	-72.7%
$2000 TO $2999	331	9.6%	226	7.3%	-31.7%
$3000 TO $3999	456	13.2%	176	5.7%	-61.4%
$4000 TO $4999	438	12.7%	169	5.4%	-61.4%
$5000 TO $5999	433	12.6%	190	6.1%	-56.1%
$6000 TO $6999	374	10.9%	283	9.1%	-24.3%
$7000 TO $7999	261	7.6%	258	8.3%	-1.1%
$8000 TO $8999	201	5.8%	274	8.8%	36.3%
$9000 TO $9999	119	3.5%	224	7.2%	88.2%
$10000 TO $14999	255	7.4%	723	23.2%	183.5%
$15000 TO $24999	61	1.8%	325	10.5%	432.8%
$25000 AND OVER	16	0.5%	91	2.9%	468.8%

SOURCES: TABLE 3.6 US BUR OF THE CENSUS, US CENSUS OF POP: 1960, 1970, VOL I, CHAR OF THE POP, PT 28, MONTANA

COUNTY PROFILES
DIVISION OF RESEARCH AND INFORMATION SYSTEMS
MONTANA DEPARTMENT OF INTERGOVERNMENTAL RELATIONS

[illegible] COUNTY

4. HOUSING

-TABLE 4.1-
COUNT OF HOUSING UNITS BY OCCUPANCY AND VACANCY STATUS, 1970

ITEM	OCCUPIED		VACANT				
			FOR RENT		FOR SALE		OTHER
	BY OWNER	BY RENTER	NUMBER	RATE	NUMBER	RATE	NUMBER
HOUSING UNITS	2784	1242	225	15.3%	59	2.1%	398

-TABLE 4.2-
PERSONS PER ROOM FOR OWNER AND RENTER OCCUPIED UNITS, 1970

PERSONS PER ROOM	TOTAL	OWNER OCCUPIED	RENTER OCCUPIED
1.00 OR LESS	3649	2542	1107
1.01 - 1.50	265	174	91
1.51 OR MORE	112	68	44

-TABLE 4.3-
COUNT OF SELECTED RENTER-OCCUPIED UNITS BY MONTHLY RENT IN DOLLARS, 1970

DOLLAR RANGE	TOTAL	WITH PLUMBING FACILITIES	LACKING ONE OR MORE PLUMBING FACILITIES
LESS THAN $40	203	125	78
$40 - $59	551	285	266
$60 - $79	530	268	262
$80 - $99	208	105	103
$100 - $149	148	74	74
$150 - $199	0	0	0
$200 OR MORE	0	0	0

SOURCES: TABLE 4.1 US BUR OF THE CENSUS, US CENSUS OF HOUSING: 1970, FIRST COUNT SUMM COMPUTER TAPES, MONTANA DEPT OF IGR
TABLE 4.2 IBID
TABLE 4.3 IBID

COUNTY PROFILES
DIVISION OF RESEARCH AND INFORMATION SYSTEMS
MONTANA DEPARTMENT OF INTERGOVERNMENTAL RELATIONS

FERGUS COUNTY

4. HOUSING

-TABLE 4.4-
COUNT OF OWNER-OCCUPIED UNITS FOR WHICH DOLLAR VALUE IS TABULATED, 1970

DOLLAR VALUE	COUNT OF OWNER-OCCUPIED UNITS	
	NUMBER	% OF TOTAL
TOTAL COUNT	1776	100.0%
LESS THAN $5000	294	16.6%
$5000 - $9999	557	31.4%
$10000 - $14999	499	28.1%
$15000 - $19999	269	15.1%
$20000 - $24999	86	4.8%
$25000 - $34999	41	2.3%
$35000 - $49999	24	1.4%
$50000 AND OVER	6	0.3%

-TABLE 4.5-
HOUSEHOLDS BY TYPE AND INCOME, 1970

TYPE	LESS THAN $5000	$5000 TO $9999	$10000 TO $14999	$15000 OR MORE
HUSBAND-WIFE FAMILY	575	373	35	183
OTHER FAMILY	1101	176	35	62
PRIMARY INDIVIDUAL	661	110	683	32

-TABLE 4.6-
OCCUPIED UNITS BY TYPE AND PLUMBING FACILITIES, 1970

FACILITIES	TOTAL	OWNER		RENTER	
	NUMBER	NUMBER	% OF TOTAL	NUMBER	% OF TOTAL
WITH ALL PLUMBING FACILITIES	3737	2624	70.2%	1113	29.8%
LACKING ONE OR MORE PLUMBING FACILITIES	289	160	55.4%	129	44.6%

SOURCES: TABLE 4.4 US BUR OF THE CENSUS, US CENSUS OF HOUSING: 1970, FIRST COUNT SUMM COMPUTER TAPES, MONTANA DEPT OF IGR
TABLE 4.5 IBID
TABLE 4.6 IBID

COUNTY PROFILES
DIVISION OF RESEARCH AND INFORMATION SYSTEMS
MONTANA DEPARTMENT OF INTERGOVERNMENTAL RELATIONS

[illegible] COUNTY

5. EDUCATION

-TABLE 5.1-
TOTAL SCHOOL ENROLLMENT, PUBLIC AND NON-PUBLIC, BY COUNTY, 1968-69 THROUGH 1972-73

CLASSIFICATION	1968-69	1969-70	1970-71	1971-72	1972-73
PUBLIC					
ALL GRADES	3668	3212	3147	3013	3039
ELEMENTARY	2546	2213	2178	2084	2095
HIGH SCHOOL	1122	999	969	929	944
NON-PUBLIC					
ALL GRADES	301	284	266	273	196
ELEMENTARY	204	185	175	165	65
HIGH SCHOOL	97	99	91	108	131
TOTAL					
ALL GRADES	3969	3496	3413	3286	3235
ELEMENTARY	2750	2398	2353	2249	2160
HIGH SCHOOL	1219	1098	1060	1037	1075

-TABLE 5.2-
SCHOOL CENSUS DATA BY COUNTY, 1968-69 THROUGH 1972-73

AGES	1968-69	1969-70	1970-71	1971-72	1972-73
TOTAL	5940	5259	5169	4938	4931
UNDER 6	1380	1084	1050	1030	1033
6 - 20	4560	4175	4119	3908	3898

SOURCES: TABLE 5.1 OFFICE OF THE SUPT OF PUBLIC INSTRUCTION, MONTANA, MONTANA SCHOOL STATISTICS
TABLE 5.2 IBID

FERGUS COUNTY

5. EDUCATION

-TABLE 5.3-

EDUCATIONAL ATTAINMENT BY SEX AGED 25 YEARS OR MORE, 1970

YEARS OF SCHOOL COMPLETED	MALE	FEMALE
ELEMENTARY	699	555
HIGH SCHOOL	1154	1329
COLLEGE	351	261
MEDIAN SCHOOL YEARS COMPLETED	12.1	12.3
PERCENT HIGH SCHOOL GRADUATES	53.5	61.4

-TABLE 5.4-

MEDIAN SCHOOL YEARS COMPLETED, 1950, 1960 AND 1970

ITEM	1950	1960	1970
MEDIAN SCHOOL YEARS COMPLETED	10.2	11.8	12.2

-TABLE 5.5-

NUMBER OF PUBLIC SCHOOL TEACHERS AND STUDENT-TEACHER RATIOS, 1968-69 THROUGH 1972-1973

ITEM	1968-69	1969-70	1970-71	1971-72	1972-73
NUMBER OF TEACHERS	177	175	170	163	164
STUDENT-TEACHER RATIO	20.7	18.4	18.5	18.5	18.5

SOURCE : TABLE 5.3 US BUR OF THE CENSUS, US CENSUS OF POP: 1970, VOL I, CHAR OF THE POP, PT 25, MONTANA
TABLE 5.4 US BUR OF THE CENSUS, COUNTY AND CITY DATA BOOK, 1952, 1962, 1972
TABLE 5.5 COMPUTED FROM MONTANA SCHOOL STATISTICS

COUNTY PROFILES
DIVISION OF RESEARCH AND INFORMATION SYSTEMS
MONTANA DEPARTMENT OF INTERGOVERNMENTAL RELATIONS

FERGUS COUNTY

6. HEALTH AND VITAL STATISTICS

-TABLE 6.1-
BIRTHS, DEATHS, MARRIAGES, AND MARITAL DISSOLUTIONS, 1970 THROUGH 1972

ITEM	1970	1971	1972
BIRTHS	175	200	174
DEATHS	145	144	178
MARRIAGES	136	133	143
MARITAL DISSOLUTIONS	40	42	47

-TABLE 6.2-
BIRTH, DEATH, MARRIAGE AND MARITAL DISSOLUTION RATES, 1970 THROUGH 1972

RATES (PER 1000 POPULATION)	1970	1971	1972
BIRTH	13.88	15.75	13.81
DEATH	11.50	11.34	14.13
MARRIAGE	10.78	10.47	11.35
MARITAL DISSOLUTION	3.17	3.31	3.73

-TABLE 6.3-
MARITAL STATUS OF ALL PERSONS, 14 YEARS OLD AND OLDER, 1970

ITEM	TOTAL	MALE	FEMALE
NEVER MARRIED	2263	1383	880
MARRIED	5731	2855	2876
SEPARATED	52	27	25
WIDOWED	865	162	703
DIVORCED	299	137	162

SOURCES: TABLE 6.1 STATE DEPT OF HEALTH & ENVIRONMENTAL SCIENCES, MONTANA VITAL STATISTICS (ANNUAL)
TABLE 6.2 COMPUTED FROM MONTANA VITAL STATISTICS AND POPULATION ESTIMATES (TABLE 1.4)
TABLE 6.3 US BUR OF THE CENSUS, US CENSUS OF POP: 1970, FIRST COUNT SUMM COMPUTER TAPES (PROCESSED) MONTANA DEPT IGR

COUNTY PROFILES
DIVISION OF RESEARCH AND INFORMATION SYSTEMS
MONTANA DEPARTMENT OF INTERGOVERNMENTAL RELATIONS

FERGUS COUNTY

7. AGRICULTURE

-TABLE 7.1-
NUMBER OF FARMS, ACRES AND AVERAGE SIZE, 1969

	TOTAL FARMS	LAND IN FARMS	AVERAGE SIZE OF FARMS	COUNTY AREA	PERCENT OF LAND IN FARMS
COUNTY	915	2136367	2337	2715008	78.7%

-TABLE 7.2-
NUMBER OF FARMS BY TYPE OF PRODUCTS REPORTED, 1969

	CATTLE AND CALVES	HOGS	SHEEP	CHICKENS	MILK COWS	HORSES	CORN	WHEAT
NUMBER	735	176	131	216	251	444	9	584

-TABLE 7.3-
NUMBER OF FARMS BY ECONOMIC CLASS, 1969

	CLASS 1 $40000 & OVER	CLASS 2 $20000 -$39999	CLASS 3 $10000 -$19999	CLASS 4 $5000 -$9999	CLASS 5 $2500 -$4999	CLASS 6 $50- $2499	PART TIME	PART RETIRE	ABNORMAL
NUMBER	116	224	249	134	85	26	47	29	5

SOURCES: TABLE 7.1 US BUR OF THE CENSUS, CENSUS OF AG: 1969 (MONTANA AGRICULTURAL STATISTICS, VOL XIV)
TABLE 7.2 IBID
TABLE 7.3 IBID

COUNTY PROFILES
DIVISION OF RESEARCH AND INFORMATION SYSTEMS
MONTANA DEPARTMENT OF INTERGOVERNMENTAL RELATIONS

[illegible] COUNTY

7. AGRICULTURE

TABLE 7.4
CASH RECEIPTS FROM SALE OF PRINCIPAL PRODUCTS AND GOVERNMENT PAYMENTS, 1970 AND 1971

YEAR	LIVESTOCK AND PRODUCTS	CROPS	RECEIPTS FROM MARKETING	GOVERNMENT PAYMENTS	ALL CASH RECEIPTS	CASH RECEIPTS PER FARM
1970	12761500	7105300	19866800	3378000	23244800	24013
1971	15725600	7392500	23118100	3029000	26147100	27640

-TABLE 7.5-
ALL CROPS, IRRIGATED AND NOT IRRIGATED, ACRES HARVESTED AND VALUE OF CROP PRODUCTION, 1970 AND 1971

YEAR	IRRIGATED		NOT IRRIGATED	
	ACRES HARVESTED	VALUE OF CROP PRODUCTION	ACRES HARVESTED	VALUE OF CROP PRODUCTION
1970	14800	682400	310900	8583800
1971	19420	778700	357300	11545500

SOURCES: TABLE 7.4 MONTANA DEPT OF AG AND US DEPT OF AG, SRS, MONTANA AGRICULTURAL STATISTICS, VOL XIV, CO STATISTICS 1970-1971
TABLE 7.5 IBID

COUNTY PROFILES
DIVISION OF RESEARCH AND INFORMATION SYSTEMS
MONTANA DEPARTMENT OF INTERGOVERNMENTAL RELATIONS

FERGUS COUNTY

8. LAND USE AND GEOGRAPHY

-TABLE 8.1-
LAND USE IN ACRES, 1967

CLASSIFICATION	ACRES	% OF TOTAL
TOTAL LAND AREA	2716160	100.0%
FEDERAL NON-CROPLAND	467262	17.2%
URBAN AND BUILT-UP	25000	0.9%
SMALL WATER AREAS	10104	0.4%
AGRICULTURE	2213794	81.5%
CROPLAND	556637	20.5%
PASTURE	58000	2.1%
RANGE	1384969	51.0%
FOREST	199772	7.4%
OTHER	14416	0.5%

-TABLE 8.2-
LAND IN FARMS BY MAJOR USE, 1969

CLASSIFICATION	ACRES	% OF TOTAL
LAND IN FARMS	2136367	100.0%
CROPLAND	631488	29.6%
HARVESTED	309432	14.5%
PASTURED	55912	2.6%
ALL OTHER	266144	12.5%
WOODLAND	69950	3.3%
ALL OTHER LAND	1434929	67.2%

SOURCES: TABLE 8.1 MONTANA STATE CONSERVATION NEEDS COMMITTEE, MONTANA SOIL AND WATER CONSERVATION NEEDS INVENTORY, 1970
TABLE 8.2 US BUR OF THE CENSUS, CENSUS OF AG: 1969 (MONTANA AGRICULTURAL STATISTICS, VOL XIV)

COUNTY

8. LAND USE AND GEOGRAPHY

-TABLE 8.3-
LAND USE, IRRIGATION, PASTURELAND, RANGELAND, AND CONSERVATION, 1969

	IRRIGATED LAND IN FARMS		FARMS WITH SALE OF PRODUCTS OVER $2500		
	FARMS	ACRES	PASTURE AND RANGELAND	LAND IN STRIP CROPPING	LAND IN SUMMER FALLOW
COUNT	118	14522	1283831	116556	241775

-TABLE 8.4-
PRECIPITATION AND NUMBER OF DAYS BETWEEN FREEZING TEMPERATURES, 1970 AND 1971

	AVERAGE	1970	1971
PRECIPITATION (INCHES)	16.52	17.98	14.37
GROWING SEASON PRECIPITATION	12.02	11.67	7.87
NUMBER OF DAYS IN GROWING SEASON	107	118	122

SOURCES: TABLE 8.3 US BUR OF THE CENSUS, CENSUS OF AG: 1969 (MONTANA AGRICULTURAL STATISTICS, VOL XIV)
TABLE 8.4 MONTANA DEPT OF AG AND US DEPT OF AG, SRS, MONTANA AGRICULTURAL STATISTICS, VOL XIV, CO STATISTICS 1970 19

COUNTY PROFILES
DIVISION OF RESEARCH AND INFORMATION SYSTEMS
MONTANA DEPARTMENT OF INTERGOVERNMENTAL RELATIONS



FLATHEAD COUNTY

FLATHEAD COUNTY
population 39,460

DATE OF ORGANIZATION: March 1, 1893

GEOGRAPHICAL LOCATION: Western Montana

CONGRESSIONAL DISTRICT: 1

PLANNING DISTRICT: 10

LAND AREA: 5,137 square miles

CLASS OF COUNTY: 2

ASSESSED VALUATION (1973-74): $182,688,198

TAXABLE VALUATION (1973-74): $ 51,253,863

COUNTY SEAT: Kalispell, population 10,526

OTHER INCORPORATED PLACES:
Columbia Falls, population 2,652
Whitefish, population 3,349

PUBLIC USE AIRPORTS: 6

ROADS AND STREETS (1972):
Rural Mileage 2046.34
Municipal Mileage 97.88

NEWSPAPERS:
Daily 1
Weekly 4

BROADCAST STATIONS:
Radio 2
TV 1

BANKS: 7

LIBRARIES:
Public 6
Institutional and Special 3
School 13

HOSPITALS: 2

SPECIAL NOTES:
Flathead Valley Community College, Kalispell, is one of three public community colleges in Montana.
That portion of Glacier National Park west of the Continental Divide is in Flathead County.
The Montana Veterans Home, Columbia Falls, one of eleven Montana institutions, provides a suitable retirement home for those men and women who have served their country.

RESEARCH & INFORMATION SYSTEMS DIVISION
INTERGOVERNMENTAL RELATIONS
STATE of MONTANA
CAPITOL STATION

COUNTY PROFILES
DIVISION OF RESEARCH AND INFORMATION SYSTEMS
MONTANA DEPARTMENT OF INTERGOVERNMENTAL RELATIONS

FLATHEAD COUNTY

1. POPULATION

-TABLE 1.1-
URBAN AND RURAL CLASSIFICATION, 1960 AND 1970

ITEM	1960 NUMBER	1960 % OF TOTAL	1970 NUMBER	1970 % OF TOTAL	% CHANGE 1960 TO 1970
URBAN	13116	39.8%	16527	41.9%	26.0%
RURAL	19849	60.2%	22965	58.2%	15.7%
RURAL FARM	3665	11.1%	3229	8.2%	-11.9%
RURAL NON-FARM	16184	49.1%	19736	50.0%	21.9%

-TABLE 1.2-
RACE CLASSIFICATION, 1960 AND 1970

ITEM	1960 NUMBER	1960 % OF TOTAL	1970 NUMBER	1970 % OF TOTAL	% CHANGE 1960 TO 1970
WHITE	32738	99.3%	38991	98.8%	19.1%
NON-WHITE	227	0.7%	469	1.2%	106.6%
INDIAN	117	0.4%	327	0.8%	179.5%
OTHER NON-WHITE	110	0.3%	142	0.4%	29.1%

-TABLE 1.3-
TOTAL POPULATION BY SEX, 1940, 1950, 1960, AND 1970

SEX	1940 NUMBER	1950 NUMBER	1950 % CHANGE FROM 1940	1960 NUMBER	1960 % CHANGE FROM 1950	1970 NUMBER	1970 % CHANGE FROM 1960
MALE	12866	16541	28.6%	16523	-0.1%	19599	18.6%
FEMALE	11405	14954	31.1%	16442	10.0%	19861	20.8%
TOTAL	24271	31495	29.8%	32965	4.7%	39460	19.7%

SOURCES: TABLE 1.1 US BUR OF THE CENSUS, US CENSUS OF POP: 1960, 1970, VOL I, CHAR OF THE POP, PT 28, MONTANA
TABLE 1.2 IBID
TABLE 1.3 US CENSUS OF POP: 1940, 1950, VOL II, CHAR OF THE POP; 1960, 1970, VOL I, CHAR OF THE POP, PT 28, MONTANA

COUNTY PROFILES/POPULATION/1.1,1.2,1.3

APRIL 1974

COUNTY PROFILES
DIVISION OF RESEARCH AND INFORMATION SYSTEMS
MONTANA DEPARTMENT OF INTERGOVERNMENTAL RELATIONS

FLATHEAD COUNTY

1. POPULATION

-TABLE 1.4-
TOTAL POPULATION, ESTIMATES FOR 1971,1972 AND 1973

1971		1972		1973	
NUMBER	% CHANGE FROM 1970	NUMBER	% CHANGE FROM 1971	NUMBER	% CHANGE FROM 1972
40800	3.4%	41000	0.5%	40600	-1.0%

-TABLE 1.5-
TOTAL POPULATION, PROJECTED TO 1975 AND 1980, UNDER 4 ALTERNATIVE MIGRATION ASSUMPTIONS

CONTINUED 1960-1970 MIGRATION TRENDS TO 1980		NO NET MIGRATION FROM 1970 TO 1980		50% INCREASE DECREASE IN 1960-1970 MIGRATION TRENDS FROM 1970 TO 1980		50% DECREASE INCREASE IN 1960-1970 MIGRATION TRENDS FROM 1970 TO 1980	
1975	1980	1975	1980	1975	1980	1975	1980
43377	47645	42275	44700	44823	51488	41938	43803

-TABLE 1.6-
NET MIGRATION, 1950 TO 1960, AND 1960 TO 1970

NET MIGRATION 1950 TO 1960	NET MIGRATION 1960 TO 1970	% CHANGE BETWEEN DECENNIA
-3723	3308	188.9%

SOURCES: TABLE 1.4 US BUR OF THE CENSUS, CURRENT POP REPORTS, SERIES P-26, NOS 19, 53
TABLE 1.5 MONTANA DEPT OF IGR, DIV OF RESEARCH & INFORMATION SYS, MONTANA POP PROJECTIONS (UNPUBLISHED)
TABLE 1.6 US BUR OF THE CENSUS, COUNTY AND CITY DATA BOOK, 1967, 1972

COUNTY PROFILES/POPULATION/1.4,1.5,1.6

APRIL 1974

COUNTY PROFILES
DIVISION OF RESEARCH AND INFORMATION SYSTEMS
MONTANA DEPARTMENT OF INTERGOVERNMENTAL RELATIONS

FLATHEAD COUNTY

2. EMPLOYMENT

TABLE 2.1-
EMPLOYMENT STATUS BY SEX, SIXTEEN YEARS OLD AND OVER, 1970

	TOTAL	MALE		FEMALE	
STATUS	NUMBER	NUMBER	% OF TOTAL	NUMBER	% OF TOTAL
COUNT	26153	12813	49.0%	13340	51.0%
LABOR FORCE	13725	9299	67.8%	4426	32.2%
CIVILIAN LABOR FORCE	13613	9187	67.5%	4426	32.5%
EMPLOYED	12278	8272	67.4%	4006	32.6%
UNEMPLOYED	1335	915	68.5%	420	31.5%
NOT IN LABOR FORCE	12428	3514	28.3%	8914	71.7%
ENROLLED IN SCHOOL	1897	962	50.7%	935	49.3%

-TABLE 2.2-
EMPLOYMENT STATUS BY SEX, FOURTEEN YEARS OLD AND OVER, 1960

	TOTAL	MALE		FEMALE	
STATUS	NUMBER	NUMBER	% OF TOTAL	NUMBER	% OF TOTAL
COUNT	22492	11323	50.3%	11169	49.7%
LABOR FORCE	12118	8540	70.5%	3578	29.5%
CIVILIAN LABOR FORCE	12037	8459	70.3%	3578	29.7%
EMPLOYED	10373	7211	69.5%	3162	30.5%
UNEMPLOYED	1664	1248	75.0%	416	25.0%
NOT IN LABOR FORCE	10374	2783	26.8%	7591	73.2%
ENROLLED IN SCHOOL	1573	808	51.4%	765	48.6%

SOURCES: TABLE 2.1 US BUR OF THE CENSUS, US CENSUS OF POP: 1970, VOL I, CHAR OF THE POP, PT 28, MONTANA
TABLE 2.2 US CENSUS OF POP: 1960, VOL I, CHAR OF THE POP, PT 28, MONTANA

COUNTY PROFILES
DIVISION OF RESEARCH AND INFORMATION SYSTEMS
MONTANA DEPARTMENT OF INTERGOVERNMENTAL RELATIONS

FLATHEAD COUNTY

2. EMPLOYMENT

-TABLE 2.3-
EMPLOYMENT BY TYPE AND BROAD INDUSTRIAL SOURCES, FULL AND PART TIME WAGE AND SALARY EMPLOYMENT, PLUS THE NUMBER OF PROPRIETORS, 1967 THROUGH 1971

CLASSIFICATION	1967	1968	1969	1970	1971
TOTAL EMPLOYMENT	14519	14676	14488	14453	14983
NUMBER OF PROPRIETORS	2698	2650	2693	2708	2719
FARM	1032	977	927	916	897
NON-FARM	1666	1673	1766	1792	1822
WAGE AND SALARY EMPLOYMENT	11821	12226	11795	11745	12264
FARM	194	167	164	163	180
NON-FARM	11627	12059	11631	11582	12084
GOVERNMENT	2040	2031	2023	2137	2263
TOTAL FEDERAL	665	627	608	633	680
FEDERAL CIVILIAN	579	536	522	553	598
MILITARY	86	91	86	80	82
STATE AND LOCAL	1375	1404	1415	1504	1583
PRIVATE NON-FARM	9587	10028	9608	9445	9821
MANUFACTURING	3403	3600	3252	3135	3373
MINING	12	17	27	WITHHELD	WITHHELD
CONSTRUCTION	570	633	495	430	454
TRANSP,COMM,PUB UTIL	1203	1224	1225	1159	1108
TRADE	2452	2629	2622	2632	2706
FINANCE,INSUR,REAL ESTATE	298	308	336	343	414
SERVICES	1577	1569	1590	1655	1713
OTHER	72	48	61	WITHHELD	WITHHELD

SOURCES: TABLE 2.3 US BUR OF ECON ANALYSIS, REIS (UNPUBLISHED)

COUNTY PROFILES
DIVISION OF RESEARCH AND INFORMATION SYSTEMS
MONTANA DEPARTMENT OF INTERGOVERNMENTAL RELATIONS

FLATHEAD COUNTY

2. EMPLOYMENT

-TABLE 2.4-
EMPLOYMENT BY TYPE AND BROAD INDUSTRIAL SOURCES, FULL AND PART TIME WAGE AND SALARY EMPLOYMENT, PLUS THE NUMBER OF PROPRIETORS, 1967 THROUGH 1971, AS A PERCENT OF TOTAL EMPLOYMENT

CLASSIFICATION	1967	1968	1969	1970	1971
TOTAL EMPLOYMENT	100.0%	100.0%	100.0%	100.0%	100.0%
NUMBER OF PROPRIETORS	18.6%	17.8%	18.6%	18.7%	18.1%
FARM	7.1%	6.6%	6.4%	6.3%	6.0%
NON-FARM	11.5%	11.2%	12.2%	12.4%	12.2%
WAGE AND SALARY EMPLOYMENT	81.4%	82.2%	81.4%	81.3%	81.9%
FARM	1.3%	1.1%	1.1%	1.1%	1.2%
NON-FARM	80.1%	81.1%	80.3%	80.1%	80.7%
GOVERNMENT	14.1%	13.7%	14.0%	14.8%	15.1%
TOTAL FEDERAL	4.6%	4.2%	4.2%	4.4%	4.5%
FEDERAL CIVILIAN	4.0%	3.6%	3.6%	3.8%	4.0%
MILITARY	0.6%	0.6%	0.6%	0.6%	0.5%
STATE AND LOCAL	9.5%	9.4%	9.8%	10.4%	10.6%
PRIVATE NON-FARM	66.0%	67.4%	66.3%	65.3%	65.5%
MANUFACTURING	23.4%	24.2%	22.4%	21.7%	22.5%
MINING	0.1%	0.1%	0.2%	0.0%	0.0%
CONSTRUCTION	3.9%	4.3%	3.4%	3.0%	3.0%
TRANSP,COMM,PUB UTIL	8.3%	8.2%	8.5%	8.0%	7.4%
TRADE	16.9%	17.7%	18.1%	18.2%	18.1%
FINANCE,INSUR,REAL ESTATE	2.1%	2.1%	2.3%	2.4%	2.8%
SERVICES	10.9%	10.5%	11.0%	11.5%	11.4%
OTHER	0.5%	0.3%	0.4%	0.0%	0.0%

SOURCES: TABLE 2.4 US BUR OF ECON ANALYSIS, REIS (UNPUBLISHED)

COUNTY PROFILES
DIVISION OF RESEARCH AND INFORMATION SYSTEMS
MONTANA DEPARTMENT OF INTERGOVERNMENTAL RELATIONS

FLATHEAD COUNTY

2. EMPLOYMENT

-TABLE 2.5-
EMPLOYMENT BY OCCUPATION, BY SEX, 16 YEARS OLD AND OVER, 1970

OCCUPATION	TOTAL	MALE		FEMALE	
	NUMBER	NUMBER	% OF TOTAL	NUMBER	% OF TOTAL
TOTAL EMPLOYED	12278	8272	67.4%	4006	32.6%
PROFESSIONAL AND TECHNICAL	1543	874	56.6%	669	43.4%
MANAGERS AND ADMINISTRATORS (NON-FARM)	1348	1084	80.4%	264	19.6%
SALES WORKERS	870	433	49.8%	437	50.2%
CLERICAL	1551	345	22.2%	1206	77.8%
CRAFTSMEN AND FOREMEN	2083	2024	97.2%	59	2.8%
OPERATIVES	1996	1813	90.8%	183	9.2%
LABORERS (NON-FARM)	873	808	92.6%	65	7.4%
FARMERS AND FARM MANAGERS	291	287	98.6%	4	1.4%
FARM LABORERS AND FOREMEN	178	139	78.1%	39	21.9%
SERVICE WORKERS	1459	465	31.9%	994	68.1%
PRIVATE HOUSEHOLD WORKERS	86	0	0.0%	86	100.0%

SOURCES: TABLE 2.5 US BUR OF THE CENSUS, US CENSUS OF POP: 1970, VOL I, CHAR OF THE POP, PT 28, MONTANA

-TABLE 2.6-
EMPLOYMENT BY OCCUPATION, BY SEX, TOTAL EMPLOYED, 1960

OCCUPATION	TOTAL	MALE		FEMALE	
	NUMBER	NUMBER	% OF TOTAL	NUMBER	% OF TOTAL
TOTAL EMPLOYED	10373	7211	69.5%	3162	30.5%
PROFESSIONAL AND TECHNICAL	1103	630	57.1%	473	42.9%
MANAGERS AND ADMINISTRATORS (NON-FARM)	1165	951	81.6%	214	18.4%
SALES WORKERS	796	448	56.3%	348	43.7%
CLERICAL	1242	417	33.6%	825	66.4%
CRAFTSMEN AND FOREMEN	1312	1308	99.7%	4	0.3%
OPERATIVES	1633	1484	90.9%	149	9.1%
LABORERS (NON-FARM)	794	783	98.6%	11	1.4%
FARMERS AND FARM MANAGERS	603	590	97.8%	13	2.2%
FARM LABORERS AND FOREMEN	171	141	82.5%	30	17.5%
SERVICE WORKERS	1042	343	32.9%	699	67.1%
PRIVATE HOUSEHOLD WORKERS	292	8	2.7%	284	97.3%

SOURCES: TABLE 2.6 US BUR OF THE CENSUS, US CENSUS OF POP: 1960, VOL I, CHAR OF THE POP, PT 28, MONTANA

COUNTY PROFILES
DIVISION OF RESEARCH AND INFORMATION SYSTEMS
MONTANA DEPARTMENT OF INTERGOVERNMENTAL RELATIONS

FLATHEAD COUNTY

* 3. P E R S O N A L I N C O M E *

-TABLE 3.1-
PERSONAL INCOME BY MAJOR SOURCES AND EARNINGS BY BROAD INDUSTRIAL SECTOR IN THOUSANDS OF DOLLARS, 1967 THROUGH 1971

CLASSIFICATION	1967	1968	1969	1970	1971
TOTAL PERSONAL INCOME	96792	110141	111076	117675	128754
TOTAL WAGE AND SALARY DISBURSEMENTS	63629	72489	72246	74538	81965
OTHER LABOR INCOME	3423	4148	4203	4660	5504
PROPRIETORS INCOME	8538	8721	9414	10313	10494
FARM PROPRIETORS INCOME	265	377	803	1257	844
NON-FARM PROPRIETORS INCOME	8273	8344	8611	9056	9650
PROPERTY INCOME	15041	17797	17486	18228	19255
TRANSFER PAYMENTS	9848	11099	12170	14610	16718
LESS: PERSONAL CONTR FOR SOCIAL INS	3687	4113	4443	4674	5182
TOTAL EARNINGS	75590	85358	85863	89511	97963
FARM EARNINGS	882	915	1399	1866	1548
NON-FARM EARNINGS	74708	84443	84464	87645	96415
GOVERNMENT EARNINGS	11636	12454	13221	14638	17221
TOTAL FEDERAL	5079	5225	5444	6096	7442
FEDERL CIVIALIAN	4122	4187	4322	4925	6171
MILITARY	957	1038	1122	1171	1271
STATE AND LOCAL	6557	7229	7777	8542	9779
PRIVATE NON-FARM EARNINGS	63072	71989	71243	73007	79194
MANUFACTURING	23836	28742	27146	27447	30411
MINING	121	199	271	WITHHELD	WITHHELD
CONTRACT CONSTRUCTION	4690	5242	4595	4271	4558
TRANS, COMM, AND PUB UTILITIES	9886	10689	11323	11323	11851
WHOLESALE AND RETAIL TRADE	13120	14678	14667	15434	16179
FINANCE, INS, REAL ESTATE	2148	2364	2510	2630	3413
SERVICES	9088	9889	10484	11289	12202
OTHER	183	186	247	WITHHELD	WITHHELD

SOURCES: TABLE 3.1 US BUR OF ECON ANALYSIS, REIS (UNPUBLISHED)

COUNTY PROFILES
DIVISION OF RESEARCH AND INFORMATION SYSTEMS
MONTANA DEPARTMENT OF INTERGOVERNMENTAL RELATIONS

FLATHEAD COUNTY

3. PERSONAL INCOME

-TABLE 3.2-
PERSONAL INCOME BY MAJOR SOURCES AS A PERCENT OF TOTAL PERSONAL INCOME,
AND EARNINGS BY BROAD INDUSTRIAL SECTOR AS A PERCENT OF TOTAL EARNINGS, 1967 THROUGH 1971

CLASSIFICATION	1967	1968	1969	1970	1971
TOTAL PERSONAL INCOME	100.0%	100.0%	100.0%	100.0%	100.0%
TOTAL WAGE AND SALARY DISBURSEMENTS	65.7%	65.8%	65.0%	63.3%	63.7%
OTHER LABOR INCOME	3.5%	3.8%	3.8%	4.0%	4.3%
PROPRIETORS INCOME	8.8%	7.9%	8.5%	8.8%	8.2%
FARM PROPRIETORS INCOME	0.3%	0.3%	0.7%	1.1%	0.7%
NON-FARM PROPRIETORS INCOME	8.5%	7.6%	7.8%	7.7%	7.5%
PROPERTY INCOME	15.5%	16.2%	15.7%	15.5%	15.0%
TRANSFER PAYMENTS	10.2%	10.1%	11.0%	12.4%	13.0%
LESS: PERSONAL CONTR FOR SOCIAL INS	3.8%	3.7%	4.0%	4.0%	4.0%
TOTAL EARNINGS	100.0%	100.0%	100.0%	100.0%	100.0%
FARM EARNINGS	1.2%	1.1%	1.6%	2.1%	1.6%
NON-FARM EARNINGS	98.8%	98.9%	98.4%	97.9%	98.4%
GOVERNMENT EARNINGS	15.4%	14.6%	15.4%	16.4%	17.6%
TOTAL FEDERAL	6.7%	6.1%	6.3%	6.8%	7.6%
FEDERL CIVIALIAN	5.5%	4.9%	5.0%	5.5%	6.3%
MILITARY	1.3%	1.2%	1.3%	1.3%	1.3%
STATE AND LOCAL	8.7%	8.5%	9.1%	9.5%	10.0%
PRIVATE NON-FARM EARNINGS	83.4%	84.3%	83.0%	81.6%	80.8%
MANUFACTURING	31.5%	33.7%	31.6%	30.7%	31.0%
MINING	0.2%	0.2%	0.3%	0.0%	0.0%
CONTRACT CONSTRUCTION	6.2%	6.1%	5.4%	4.8%	4.7%
TRANS, COMM, AND PUB UTILITIES	13.1%	12.5%	13.2%	12.6%	12.1%
WHOLESALE AND RETAIL TRADE	17.4%	17.2%	17.1%	17.2%	16.5%
FINANCE, INS, REAL ESTATE	2.8%	2.8%	2.9%	2.9%	3.5%
SERVICES	12.0%	11.6%	12.2%	12.6%	12.5%
OTHER	0.2%	0.2%	0.3%	0.0%	0.0%

SOURCES: TABLE 3.2 US BUR OF ECON ANALYSIS, REIS (UNPUBLISHED)

COUNTY PROFILES
DIVISION OF RESEARCH AND INFORMATION SYSTEMS
MONTANA DEPARTMENT OF INTERGOVERNMENTAL RELATIONS

FLATHEAD COUNTY

3. PERSONAL INCOME

-TABLE 3.3-
PER CAPITA PERSONAL INCOME, RESIDENCE ADJUSTED, IN DOLLARS, 1967 THROUGH 1971

ITEM	1967	1968	1969	1970	1971
PER CAPITA INCOME (DOLLARS)	2561	2877	2893	3011	3197

-TABLE 3.4-
MEDIAN FAMILY INCOME, 1949, 1959, AND 1969

ITEM	1949	1959		1969	
	NUMBER	NUMBER	% CHANGE FROM 1949	NUMBER	% CHANGE FROM 1959
MEDIAN FAMILY INCOME (DOLLARS)	3133	5392	72.1%	8567	58.9%

-TABLE 3.5-
FAMILIES WITH INCOME LESS THAN POVERTY LEVEL, LESS THAN 75% OF POVERTY LEVEL, AND LESS THAN 125% OF POVERTY LEVEL, 1969

ITEM	INCOME LESS THAN POVERTY LEVEL		INCOME LESS THAN 75% OF POVERTY LEVEL		INCOME LESS THAN 125% OF POVERTY LEVEL	
	NUMBER	% OF TOTAL	NUMBER	% OF TOTAL	NUMBER	% OF TOTAL
FAMILIES	1002	10.0%	625	6.2%	1524	15.2%
UNRELATED INDIVIDUALS	1301	46.0%	981	34.7%	1568	55.4%
PERSONS	5051	12.9%	3199	8.2%	7334	18.7%

SOURCES: TABLE 3.3 US BUR OF ECON ANALYSIS, REIS (UNPUBLISHED)
TABLE 3.4 US BUR OF THE CENSUS, US CENSUS OF POP: 1950,VOL II, CHAR OF THE POP, PT 26, MONTANA; 1960,1970, VOL I,PT 28
TABLE 3.5 US CENSUS OF POP: 1970, VOL I, CHAR OF THE POP, PT 28, MONTANA

COUNTY PROFILES
DIVISION OF RESEARCH AND INFORMATION SYSTEMS
MONTANA DEPARTMENT OF INTERGOVERNMENTAL RELATIONS

FLATHEAD COUNTY

3. PERSONAL INCOME

-TABLE 3.6-
NUMBER OF FAMILIES BY INCOME LEVELS, 1959 AND 1969

FAMILY INCOME	NUMBER OF FAMILIES 1959	% OF TOTAL	1969	% OF TOTAL	% CHANGE 1959 TO 1969
ALL FAMILIES	8584	100.0%	10020	100.0%	16.7%
UNDER $1000	292	3.4%	248	2.5%	-15.1%
$1000 TO $1999	621	7.2%	286	2.9%	-53.9%
$2000 TO $2999	800	9.3%	562	5.6%	-29.8%
$3000 TO $3999	913	10.6%	481	4.8%	-47.3%
$4000 TO $4999	1183	13.8%	486	4.9%	-58.9%
$5000 TO $5999	1231	14.3%	632	6.3%	-48.7%
$6000 TO $6999	1114	13.0%	843	8.4%	-24.3%
$7000 TO $7999	792	9.2%	918	9.2%	15.9%
$8000 TO $8999	522	6.1%	977	9.8%	87.2%
$9000 TO $9999	313	3.6%	940	9.4%	200.3%
$10000 TO $14999	634	7.4%	2481	24.8%	291.3%
$15000 TO $24999	113	1.3%	923	9.2%	716.8%
$25000 AND OVER	56	0.7%	243	2.4%	333.9%

SOURCES: TABLE 3.6 US BUR OF THE CENSUS, US CENSUS OF POP: 1960, 1970, VOL I, CHAR OF THE POP, PT 28, MONTANA

COUNTY PROFILES
DIVISION OF RESEARCH AND INFORMATION SYSTEMS
MONTANA DEPARTMENT OF INTERGOVERNMENTAL RELATIONS

FLATHEAD COUNTY

* 4. H O U S I N G *

-TABLE 4.1-
COUNT OF HOUSING UNITS BY OCCUPANCY AND VACANCY STATUS, 1970

ITEM	OCCUPIED		VACANT				
			FOR RENT		FOR SALE		OTHER
	BY OWNER	BY RENTER	NUMBER	RATE	NUMBER	RATE	NUMBER
HOUSING UNITS	8967	3338	328	8.9%	118	1.3%	501

-TABLE 4.2-
PERSONS PER ROOM FOR OWNER AND RENTER OCCUPIED UNITS, 1970

PERSONS PER ROOM	TOTAL	OWNER OCCUPIED	RENTER OCCUPIED
1.00 OR LESS	10996	8075	2921
1.01 - 1.50	982	677	305
1.51 OR MORE	327	215	112

-TABLE 4.3-
COUNT OF SELECTED RENTER-OCCUPIED UNITS BY MONTHLY RENT IN DOLLARS, 1970

DOLLAR RANGE	TOTAL	WITH PLUMBING FACILITIES	LACKING ONE OR MORE PLUMBING FACILITIES
LESS THAN $40	502	293	209
$40 - $59	1117	621	496
$60 - $79	1549	798	751
$80 - $99	1124	566	558
$100 - $149	841	425	416
$150 - $199	128	65	63
$200 OR MORE	8	4	4

SOURCES: TABLE 4.1 US BUR OF THE CENSUS, US CENSUS OF HOUSING: 1970, FIRST COUNT SUMM COMPUTER TAPES, MONTANA DEPT OF IGR
TABLE 4.2 IBID
TABLE 4.3 IBID

COUNTY PROFILES
DIVISION OF RESEARCH AND INFORMATION SYSTEMS
MONTANA DEPARTMENT OF INTERGOVERNMENTAL RELATIONS

FLATHEAD COUNTY

4. HOUSING

-TABLE 4.4-
COUNT OF OWNER-OCCUPIED UNITS FOR WHICH DOLLAR VALUE IS TABULATED, 1970

DOLLAR VALUE	COUNT OF OWNER-OCCUPIED UNITS NUMBER	% OF TOTAL
TOTAL COUNT	6251	100.0%
LESS THAN $5000	437	7.0%
$5000 - $9999	1311	21.0%
$10000 - $14999	1804	28.9%
$15000 - $19999	1341	21.5%
$20000 - $24999	682	10.9%
$25000 - $34999	419	6.7%
$35000 - $49999	166	2.7%
$50000 AND OVER	91	1.5%

-TABLE 4.5-
HOUSEHOLDS BY TYPE AND INCOME, 1970

TYPE	LESS THAN $5000	$5000 TO $9999	$10000 TO $14999	$15000 OR MORE
HUSBAND-WIFE FAMILY	1591	1094	82	404
OTHER FAMILY	3969	464	38	57
PRIMARY INDIVIDUAL	2355	337	1888	26

-TABLE 4.6-
OCCUPIED UNITS BY TYPE AND PLUMBING FACILITIES, 1970

FACILITIES	TOTAL NUMBER	OWNER NUMBER	OWNER % OF TOTAL	RENTER NUMBER	RENTER % OF TOTAL
WITH ALL PLUMBING FACILITIES	11530	9567	74.3%	2963	25.7%
LACKING ONE OR MORE PLUMBING FACILITIES	775	400	51.6%	375	48.4%

SOURCES: TABLE 4.4 US BUR OF THE CENSUS, US CENSUS OF HOUSING: 1970, FIRST COUNT SUMM COMPUTER TAPES, MONTANA DEPT OF IGR
TABLE 4.5 IBID
TABLE 4.6 IBID

COUNTY PROFILES
DIVISION OF RESEARCH AND INFORMATION SYSTEMS
MONTANA DEPARTMENT OF INTERGOVERNMENTAL RELATIONS

FLATHEAD COUNTY

5. EDUCATION

-TABLE 5.1-
TOTAL SCHOOL ENROLLMENT, PUBLIC AND NON-PUBLIC, BY COUNTY, 1968-69 THROUGH 1972-73

CLASSIFICATION	1968-69	1969-70	1970-71	1971-72	1972-73
PUBLIC					
ALL GRADES	10510	10676	10730	10437	10803
ELEMENTARY	7159	7189	7205	7287	7092
HIGH SCHOOL	3351	3487	3525	3150	3711
NON-PUBLIC					
ALL GRADES	361	334	387	386	399
ELEMENTARY	361	334	387	386	399
HIGH SCHOOL	0	0	0	0	0
TOTAL					
ALL GRADES	10871	11010	11117	10823	11202
ELEMENTARY	7520	7523	7592	7673	7491
HIGH SCHOOL	3351	3487	3525	3150	3711

-TABLE 5.2-
SCHOOL CENSUS DATA BY COUNTY, 1968-69 THROUGH 1972-73

AGES	1968-69	1969-70	1970-71	1971-72	1972-73
TOTAL	17025	17454	17484	17581	17894
UNDER 6	3965	4097	3964	3809	4340
6 - 20	13060	13357	13520	13772	13554

SOURCES: TABLE 5.1 OFFICE OF THE SUPT OF PUBLIC INSTRUCTION, MONTANA, MONTANA SCHOOL STATISTICS
TABLE 5.2 IBID

FLATHEAD COUNTY

5. EDUCATION

-TABLE 5.3-
EDUCATIONAL ATTAINMENT BY SEX AGED 25 YEARS OR MORE, 1970

YEARS OF SCHOOL COMPLETED	MALE	FEMALE
ELEMENTARY	2093	1717
HIGH SCHOOL	3435	4049
COLLEGE	983	764
MEDIAN SCHOOL YEARS COMPLETED	12.1	12.3
PERCENT HIGH SCHOOL GRADUATES	53.6	60.4

-TABLE 5.4-
MEDIAN SCHOOL YEARS COMPLETED, 1950, 1960 AND 1970

ITEM	1950	1960	1970
MEDIAN SCHOOL YEARS COMPLETED	10.1	11.2	12.2

-TABLE 5.5-
NUMBER OF PUBLIC SCHOOL TEACHERS AND STUDENT-TEACHER RATIOS, 1968-69 THROUGH 1972-1973

ITEM	1968-69	1969-70	1970-71	1971-72	1972-73
NUMBER OF TEACHERS	452	478	466	476	497
STUDENT-TEACHER RATIO	23.3	22.3	23.0	21.9	21.7

SOURCES: TABLE 5.3 US BUR OF THE CENSUS, US CENSUS OF POP: 1970, VOL I, CHAR OF THE POP, PT 28, MONTANA
TABLE 5.4 US BUR OF THE CENSUS, COUNTY AND CITY DATA BOOK, 1952, 1962, 1972
TABLE 5.5 COMPUTED FROM MONTANA SCHOOL STATISTICS

COUNTY PROFILES
DIVISION OF RESEARCH AND INFORMATION SYSTEMS
MONTANA DEPARTMENT OF INTERGOVERNMENTAL RELATIONS

[illegible] COUNTY

6. HEALTH AND VITAL STATISTICS

-TABLE 6.1-
BIRTHS, DEATHS, MARRIAGES, AND MARITAL DISSOLUTIONS, 1970 THROUGH 1972

ITEM	1970	1971	1972
BIRTHS	688	632	581
DEATHS	365	397	424
MARRIAGES	466	465	455
MARITAL DISSOLUTIONS	198	218	268

-TABLE 6.2-
BIRTH, DEATH, MARRIAGE AND MARITAL DISSOLUTION RATES, 1970 THROUGH 1972

RATES (PER 1000 POPULATION)	1970	1971	1972
BIRTH	17.44	15.49	14.17
DEATH	9.25	9.73	10.34
MARRIAGE	11.81	11.40	11.10
MARITAL DISSOLUTION	5.02	5.34	6.54

-TABLE 6.3-
MARITAL STATUS OF ALL PERSONS, 14 YEARS OLD AND OLDER, 1970

ITEM	TOTAL	MALE	FEMALE
NEVER MARRIED	6274	3524	2750
MARRIED	18723	9299	9424
SEPARATED	226	97	129
WIDOWED	1991	414	1577
DIVORCED	909	455	454

SOURCES: TABLE 6.1 STATE DEPT OF HEALTH & ENVIRONMENTAL SCIENCES, MONTANA VITAL STATISTICS (ANNUAL)
TABLE 6.2 COMPUTED FROM MONTANA VITAL STATISTICS AND POPULATION ESTIMATES (TABLE 1.4)
TABLE 6.3 US BUR OF THE CENSUS, US CENSUS OF POP: 1970, FIRST COUNT SUMM COMPUTER TAPES (PROCESSED) MONTANA DEPT IGR

COUNTY PROFILES
DIVISION OF RESEARCH AND INFORMATION SYSTEMS
MONTANA DEPARTMENT OF INTERGOVERNMENTAL RELATIONS

[illegible] COUNTY

7. AGRICULTURE

-TABLE 7.1-
NUMBER OF FARMS, ACRES AND AVERAGE SIZE, 1969

	TOTAL FARMS	LAND IN FARMS	AVERAGE SIZE OF FARMS	COUNTY AREA	PERCENT OF LAND IN FARMS
COUNTY	825	393889	477	3287616	12.0%

-TABLE 7.2-
NUMBER OF FARMS BY TYPE OF PRODUCTS REPORTED, 1969

	CATTLE AND CALVES	HOGS	SHEEP	CHICKENS	MILK COWS	HORSES	CORN	WHEAT
NUMBER	539	123	37	164	189	309	5	339

-TABLE 7.3-
NUMBER OF FARMS BY ECONOMIC CLASS, 1969

	CLASS 1 $40000 & OVER	CLASS 2 $20000 -$39999	CLASS 3 $10000 -$19999	CLASS 4 $5000 -$9999	CLASS 5 $2500 -$4999	CLASS 6 $50- $2499	PART TIME	PART RETIRE	ABNORMAL
NUMBER	37	40	117	117	154	34	252	73	1

TABLE 7.1 US BUR OF THE CENSUS, CENSUS OF AG: 1969 (MONTANA AGRICULTURAL STATISTICS, VOL XIV)
TABLE 7.2 IBID
TABLE 7.3 IBID

COUNTY PROFILES
DIVISION OF RESEARCH AND INFORMATION SYSTEMS
MONTANA DEPARTMENT OF INTERGOVERNMENTAL RELATIONS

FLATHEAD COUNTY

7. AGRICULTURE

TABLE 7.4
CASH RECEIPTS FROM SALE OF PRINCIPAL PRODUCTS AND GOVERNMENT PAYMENTS, 1970 AND 1971

YEAR	LIVESTOCK AND PRODUCTS	CROPS	RECEIPTS FROM MARKETING	GOVERNMENT PAYMENTS	ALL CASH RECEIPTS	CASH RECEIPTS PER FARM
1970	5574900	3284400	8859300	895000	9754300	11173
1971	6509100	3187800	9696900	720000	10416900	12212

-TABLE 7.5-
ALL CROPS, IRRIGATED AND NOT IRRIGATED, ACRES HARVESTED AND VALUE OF CROP PRODUCTION, 1970 AND 1971

YEAR	IRRIGATED		NOT IRRIGATED	
	ACRES HARVESTED	VALUE OF CROP PRODUCTION	ACRES HARVESTED	VALUE OF CROP PRODUCTION
1970	16200	1327400	64100	3072000
1971	19913	2031600	70800	3798200

SOURCES: TABLE 7.4 MONTANA DEPT OF AG AND US DEPT OF AG, SRS, MONTANA AGRICULTURAL STATISTICS, VOL XIV, CO STATISTICS 1970-1971
TABLE 7.5 1810

FLATHEAD COUNTY

8. LAND USE AND GEOGRAPHY

-TABLE 8.1-
LAND USE IN ACRES, 1967

CLASSIFICATION	ACRES	% OF TOTAL
TOTAL LAND AREA	3289600	100.0%
FEDERAL NON-CROPLAND	2411649	73.3%
URBAN AND BUILT-UP	17347	0.5%
SMALL WATER AREAS	6524	0.2%
AGRICULTURE	854078	26.0%
CROPLAND	115679	3.5%
PASTURE	22354	0.7%
RANGE	49820	1.5%
FOREST	657119	20.0%
OTHER	9106	0.3%

-TABLE 8.2-
LAND IN FARMS BY MAJOR USE, 1969

CLASSIFICATION	ACRES	% OF TOTAL
LAND IN FARMS	393889	100.0%
CROPLAND	123911	31.5%
HARVESTED	81021	20.6%
PASTURED	21329	5.4%
ALL OTHER	21561	5.5%
WOODLAND	117774	29.9%
ALL OTHER LAND	152204	38.6%

SOURCES: TABLE 8.1 MONTANA STATE CONSERVATION NEEDS COMMITTEE, MONTANA SOIL AND WATER CONSERVATION NEEDS INVENTORY, 1970
TABLE 8.2 US BUR OF THE CENSUS, CENSUS OF AG: 1969 (MONTANA AGRICULTURAL STATISTICS, VOL XIV)

COUNTY PROFILES
DIVISION OF RESEARCH AND INFORMATION SYSTEMS
MONTANA DEPARTMENT OF INTERGOVERNMENTAL RELATIONS

FLATHEAD COUNTY

8. LAND USE AND GEOGRAPHY

-TABLE 8.3-
LAND USE, IRRIGATION, PASTURELAND, RANGELAND, AND CONSERVATION, 1969

	IRRIGATED LAND IN FARMS		FARMS WITH SALE OF PRODUCTS OVER $2500		
	FARMS	ACRES	PASTURE AND RANGELAND	LAND IN STRIP CROPPING	LAND IN SUMMER FALLOW
COUNT	197	23223	140162	1299	16946

-TABLE 8.4-
PRECIPITATION AND NUMBER OF DAYS BETWEEN FREEZING TEMPERATURES, 1970 AND 1971

	AVERAGE	1970	1971
PRECIPITATION (INCHES)	15.42	17.37	16.47
GROWING SEASON PRECIPITATION	8.09	8.27	9.06
NUMBER OF DAYS IN GROWING SEASON	135	121	21

SOURCES: TABLE 8.3 US BUR OF THE CENSUS, CENSUS OF AG: 1969 (MONTANA AGRICULTURAL STATISTICS, VOL XIV)
TABLE 8.4 MONTANA DEPT OF AG AND US DEPT OF AG, SRS, MONTANA AGRICULTURAL STATISTICS, VOL XIV, CO STATISTICS 1970 1971

COUNTY PROFILES
DIVISION OF RESEARCH AND INFORMATION SYSTEMS
MONTANA DEPARTMENT OF INTERGOVERNMENTAL RELATIONS



GALLATIN COUNTY

GALLATIN COUNTY
population 32,505

DATE OF ORGANIZATION: February 2, 1865

GEOGRAPHICAL LOCATION: Southwestern Montana

CONGRESSIONAL DISTRICT: 1

PLANNING DISTRICT: 9

LAND AREA: 2,517 square miles

CLASS OF COUNTY: 2

ASSESSED VALUATION (1973-74): $133,704,875

TAXABLE VALUATION (1973-74): $ 37,321,311

COUNTY SEAT: Bozeman, population 18,670

OTHER INCORPORATED PLACES:
Belgrade, population 1,307
Manhattan, population 816
Three Forks, population 1,188
West Yellowstone, population 756

SPECIAL NOTES:
Montana State University is located in Bozeman.

PUBLIC USE AIRPORTS: 2

ROADS AND STREETS (1972):
Rural Mileage 1587.11
Municipal Mileage 129.63

NEWSPAPERS:
Daily 1
Weekly 1

BROADCAST STATIONS:
Radio 5
TV

BANKS: 8

LIBRARIES:
Public 4
Institutional and Special 3
School 18

HOSPITALS: 1

RESEARCH & INFORMATION SYSTEMS DIVISION
INTERGOVERNMENTAL RELATIONS
STATE of MONTANA
CAPITOL STATION

COUNTY PROFILES
DIVISION OF RESEARCH AND INFORMATION SYSTEMS
MONTANA DEPARTMENT OF INTERGOVERNMENTAL RELATIONS

GALLATIN COUNTY

1. POPULATION

-TABLE 1.1-
URBAN AND RURAL CLASSIFICATION, 1960 AND 1970

ITEM	1960 NUMBER	1960 % OF TOTAL	1970 NUMBER	1970 % OF TOTAL	% CHANGE 1960 TO 1970
URBAN	13361	51.3%	18670	57.4%	39.7%
RURAL	12684	48.7%	13835	42.6%	9.1%
RURAL FARM	3829	14.7%	3069	9.4%	-19.8%
RURAL NON-FARM	8855	34.0%	10766	33.1%	21.6%

-TABLE 1.2-
RACE CLASSIFICATION, 1960 AND 1970

ITEM	1960 NUMBER	1960 % OF TOTAL	1970 NUMBER	1970 % OF TOTAL	% CHANGE 1960 TO 1970
WHITE	25928	99.6%	32203	99.1%	24.2%
NON-WHITE	117	0.4%	302	0.9%	158.1%
INDIAN	24	0.1%	99	0.3%	312.5%
OTHER NON-WHITE	93	0.4%	203	0.6%	118.3%

-TABLE 1.3-
TOTAL POPULATION BY SEX, 1940, 1950, 1960, AND 1970

SEX	1940 NUMBER	1950 NUMBER	1950 % CHANGE FROM 1940	1960 NUMBER	1960 % CHANGE FROM 1950	1970 NUMBER	1970 % CHANGE FROM 1960
MALE	9521	11568	21.5%	13472	16.5%	16618	23.4%
FEMALE	8748	10334	18.1%	12573	21.7%	15887	26.4%
TOTAL	18269	21902	19.9%	26045	18.9%	32505	24.8%

SOURCES: TABLE 1.1 US BUR OF THE CENSUS, US CENSUS OF POP: 1960, 1970, VOL I, CHAR OF THE POP, PT 28, MONTANA
TABLE 1.2 IBID
TABLE 1.3 US CENSUS OF POP: 1940, 1950, VOL II, CHAR OF THE POP; 1960, 1970, VOL I, CHAR OF THE POP, PT 28, MONTANA

COUNTY PROFILES
DIVISION OF RESEARCH AND INFORMATION SYSTEMS
MONTANA DEPARTMENT OF INTERGOVERNMENTAL RELATIONS

GALLATIN COUNTY

1. POPULATION

-TABLE 1.4-
TOTAL POPULATION, ESTIMATES FOR 1971,1972 AND 1973

1971		1972		1973	
NUMBER	% CHANGE FROM 1970	NUMBER	% CHANGE FROM 1971	NUMBER	% CHANGE FROM 1972
33800	4.0%	35000	3.6%	35800	2.3%

-TABLE 1.5-
TOTAL POPULATION, PROJECTED TO 1975 AND 1980, UNDER 4 ALTERNATIVE MIGRATION ASSUMPTIONS

CONTINUED 1960-1970 MIGRATION TRENDS TO 1980		NO NET MIGRATION FROM 1970 TO 1980		50% INCREASE IN 1960-1970 MIGRATION TRENDS FROM 1970 TO 1980		50% DECREASE IN 1960-1970 MIGRATION TRENDS FROM 1970 TO 1980	
1975	1980	1975	1980	1975	1980	1975	1980
36034	39661	34537	35677	38133	45271	33924	34042

-TABLE 1.6-
NET MIGRATION, 1950 TO 1960, AND 1960 TO 1970

NET MIGRATION 1950 TO 1960	NET MIGRATION 1960 TO 1970	% CHANGE BETWEEN DECENNIA
222	3211	1346.4%

SOURCES: TABLE 1.4 US BUR OF THE CENSUS, CURRENT POP REPORTS, SERIES P-26, NOS 19, 53
TABLE 1.5 MONTANA DEPT OF IGR, DIV OF RESEARCH & INFORMATION SYS, MONTANA POP PROJECTIONS (UNPUBLISHED)
TABLE 1.6 US BUR OF THE CENSUS, COUNTY AND CITY DATA BOOK, 1967, 1972

COUNTY PROFILES/POPULATION/1.4,1.5,1.6

APRIL 1974

GALLATIN COUNTY

2. EMPLOYMENT

TABLE 2.1-
EMPLOYMENT STATUS BY SEX, SIXTEEN YEARS OLD AND OVER, 1970

STATUS	TOTAL	MALE		FEMALE	
	NUMBER	NUMBER	% OF TOTAL	NUMBER	% OF TOTAL
COUNT	23865	12288	51.5%	11577	48.5%
LABOR FORCE	12877	8198	63.7%	4679	36.3%
CIVILIAN LABOR FORCE	12828	8154	63.6%	4674	36.4%
EMPLOYED	12129	7744	63.8%	4385	36.2%
UNEMPLOYED	699	410	58.7%	289	41.3%
NOT IN LABOR FORCE	10988	4090	37.2%	6898	62.8%
ENROLLED IN SCHOOL	4958	2944	59.4%	2014	40.6%

-TABLE 2.2-
EMPLOYMENT STATUS BY SEX, FOURTEEN YEARS OLD AND OVER, 1960

STATUS	TOTAL	MALE		FEMALE	
	NUMBER	NUMBER	% OF TOTAL	NUMBER	% OF TOTAL
COUNT	18486	9647	52.2%	8839	47.8%
LABOR FORCE	9786	6692	68.4%	3094	31.6%
CIVILIAN LABOR FORCE	9745	6651	68.3%	3094	31.7%
EMPLOYED	9365	6402	68.4%	2963	31.6%
UNEMPLOYED	380	249	65.5%	131	34.5%
NOT IN LABOR FORCE	8700	2955	34.0%	5745	66.0%
ENROLLED IN SCHOOL	3166	1987	62.8%	1179	37.2%

SOURCES: TABLE 2.1 US BUR OF THE CENSUS, US CENSUS OF POP: 1970, VOL I, CHAR OF THE POP, PT 28, MONTANA
TABLE 2.2 US CENSUS OF POP: 1960, VOL I, CHAR OF THE POP,PT 28, MONTANA

COUNTY PROFILES
DIVISION OF RESEARCH AND INFORMATION SYSTEMS
MONTANA DEPARTMENT OF INTERGOVERNMENTAL RELATIONS

CALLATIN COUNTY

2. EMPLOYMENT

-TABLE 2.3-
EMPLOYMENT BY TYPE AND BROAD INDUSTRIAL SOURCES, FULL AND PART TIME WAGE AND SALARY EMPLOYMENT, PLUS THE NUMBER OF PROPRIETORS, 1967 THROUGH 1971

CLASSIFICATION	1967	1968	1969	1970	1971
TOTAL EMPLOYMENT	11338	11558	11661	12175	12549
NUMBER OF PROPRIETORS	2046	2051	2128	2125	2125
FARM	923	914	911	901	881
NON-FARM	1123	1137	1217	1224	1244
WAGE AND SALARY EMPLOYMENT	9292	9507	9533	10050	10424
FARM	389	335	330	328	360
NON-FARM	8903	9172	9203	9722	10064
GOVERNMENT	3167	3362	3424	3632	3759
TOTAL FEDERAL	471	462	440	464	451
FEDERAL CIVILIAN	427	416	396	423	410
MILITARY	44	46	44	41	41
STATE AND LOCAL	2696	2900	2984	3168	3308
PRIVATE NON-FARM	5736	5810	5779	6090	6305
MANUFACTURING	939	945	976	941	957
MINING	30	25	WITHHELD	WITHHELD	WITHHELD
CONSTRUCTION	470	413	380	477	399
TRANSP,COMM,PUB UTIL	365	382	379	382	377
TRADE	1866	1979	1899	2087	2199
FINANCE,INSUR,REAL ESTATE	274	301	339	356	384
SERVICES	1745	1717	1746	1778	1895
OTHER	47	48	WITHHELD	WITHHELD	WITHHELD

SOURCES: TABLE 2.3 US BUR OF ECON ANALYSIS, REIS (UNPUBLISHED)

-TABLE 2.4-
EMPLOYMENT BY TYPE AND BROAD INDUSTRIAL SOURCES, FULL AND PART TIME WAGE AND SALARY EMPLOYMENT, PLUS THE NUMBER OF PROPRIETORS, 1967 THROUGH 1971, AS A PERCENT OF TOTAL EMPLOYMENT

CLASSIFICATION	1967	1968	1969	1970	1971
TOTAL EMPLOYMENT	100.0%	100.0%	100.0%	100.0%	100.0%
NUMBER OF PROPRIETORS	18.0%	17.7%	18.2%	17.5%	16.9%
FARM	8.1%	7.9%	7.8%	7.4%	7.0%
NON-FARM	9.9%	9.8%	10.4%	10.1%	9.9%
WAGE AND SALARY EMPLOYMENT	82.0%	82.3%	81.8%	82.5%	83.1%
FARM	3.4%	2.9%	2.8%	2.7%	2.9%
NON-FARM	78.5%	79.4%	78.9%	79.9%	80.2%
GOVERNMENT	27.9%	29.1%	29.4%	29.8%	30.0%
TOTAL FEDERAL	4.2%	4.0%	3.8%	3.8%	3.6%
FEDERAL CIVILIAN	3.8%	3.6%	3.4%	3.5%	3.3%
MILITARY	0.4%	0.4%	0.4%	0.3%	0.3%
STATE AND LOCAL	23.8%	25.1%	25.6%	26.0%	26.4%
PRIVATE NON-FARM	50.6%	50.3%	49.6%	50.0%	50.2%
MANUFACTURING	8.3%	8.2%	8.4%	7.7%	7.6%
MINING	0.3%	0.2%	0.0%	0.0%	0.0%
CONSTRUCTION	4.1%	3.6%	3.3%	3.9%	3.2%
TRANSP,COMM,PUB UTIL	3.2%	3.3%	3.3%	3.1%	3.0%
TRADE	16.5%	17.1%	16.3%	17.1%	17.5%
FINANCE,INSUR,REAL ESTATE	2.4%	2.6%	2.9%	2.9%	3.1%
SERVICES	15.4%	14.9%	15.0%	14.6%	15.1%
OTHER	0.4%	0.4%	0.0%	0.0%	0.0%

SOURCES: TABLE 2.4 US BUR OF ECON ANALYSIS, REIS (UNPUBLISHED)

GALLATIN COUNTY

2. EMPLOYMENT

-TABLE 2.5-
EMPLOYMENT BY OCCUPATION, BY SEX, 16 YEARS OLD AND OVER, 1970

OCCUPATION	TOTAL	MALE		FEMALE	
	NUMBER	NUMBER	% OF TOTAL	NUMBER	% OF TOTAL
TOTAL EMPLOYED	12129	7744	63.8%	4385	36.2%
PROFESSIONAL AND TECHNICAL	2533	1616	63.8%	917	36.2%
MANAGERS AND ADMINISTRATORS (NON-FARM)	1294	1039	80.3%	255	19.7%
SALES WORKERS	764	435	56.9%	329	43.1%
CLERICAL	1786	414	23.2%	1372	76.8%
CRAFTSMEN AND FOREMEN	1273	1236	97.1%	37	2.9%
OPERATIVES	1030	836	81.2%	194	18.8%
LABORERS (NON-FARM)	465	421	90.5%	44	9.5%
FARMERS AND FARM MANAGERS	592	570	96.3%	22	3.7%
FARM LABORERS AND FOREMEN	449	412	91.8%	37	8.2%
SERVICE WORKERS	1747	765	43.8%	982	56.2%
PRIVATE HOUSEHOLD WORKERS	196	0	0.0%	196	100.0%

SOURCES: TABLE 2.5 US BUR OF THE CENSUS, US CENSUS OF POP: 1970, VOL I, CHAR OF THE POP, PT 28, MONTANA

GALLATIN COUNTY

2. EMPLOYMENT

-TABLE 2.6-
EMPLOYMENT BY OCCUPATION, BY SEX, TOTAL EMPLOYED, 1960

OCCUPATION	TOTAL	MALE		FEMALE	
	NUMBER	NUMBER	% OF TOTAL	NUMBER	% OF TOTAL
TOTAL EMPLOYED	9365	6402	68.4%	2963	31.6%
PROFESSIONAL AND TECHNICAL	1636	1055	64.5%	581	35.5%
MANAGERS AND ADMINISTRATORS (NON-FARM)	914	763	83.5%	151	16.5%
SALES WORKERS	530	337	63.6%	193	36.4%
CLERICAL	1141	278	24.4%	863	75.6%
CRAFTSMEN AND FOREMEN	802	795	99.1%	7	0.9%
OPERATIVES	886	787	88.8%	99	11.2%
LABORERS (NON-FARM)	490	490	100.0%	0	0.0%
FARMERS AND FARM MANAGERS	879	818	93.1%	61	6.9%
FARM LABORERS AND FOREMEN	477	450	94.3%	27	5.7%
SERVICE WORKERS	1057	473	44.7%	584	55.3%
PRIVATE HOUSEHOLD WORKERS	277	13	4.7%	264	95.3%

SOURCES: TABLE 2.6 US BUR OF THE CENSUS, US CENSUS OF POP: 1960, VOL I, CHAR OF THE POP, PT 28, MONTANA

COUNTY PROFILES
DIVISION OF RESEARCH AND INFORMATION SYSTEMS
MONTANA DEPARTMENT OF INTERGOVERNMENTAL RELATIONS

GALLATIN COUNTY

3. PERSONAL INCOME

-TABLE 3.1-
PERSONAL INCOME BY MAJOR SOURCES AND EARNINGS BY BROAD INDUSTRIAL SECTOR IN THOUSANDS OF DOLLARS, 1967 THROUGH 1971

CLASSIFICATION	1967	1968	1969	1970	1971
TOTAL PERSONAL INCOME	70564	77087	83047	93447	99784
TOTAL WAGE AND SALARY DISBURSEMENTS	42060	45781	49066	55636	60045
OTHER LABOR INCOME	1498	1615	1828	2230	2541
PROPRIETORS INCOME	11425	12140	13421	14217	13734
FARM PROPRIETORS INCOME	3999	4246	5328	5877	4904
NON-FARM PROPRIETORS INCOME	7426	7894	8093	8340	8830
PROPERTY INCOME	11565	12785	13759	15458	16335
TRANSFER PAYMENTS	6672	7567	8152	9517	11058
LESS: PERSONAL CONTR FOR SOCIAL INS	2656	2801	3179	3611	3929
TOTAL EARNINGS	54983	59536	64315	72083	76320
FARM EARNINGS	5230	5323	6526	7102	6315
NON-FARM EARNINGS	49753	54213	57789	64981	70005
GOVERNMENT EARNINGS	15982	18022	19957	22546	25163
TOTAL FEDERAL	3707	3993	4122	4705	5288
FEDERL CIVIALIAN	3078	3332	3399	3936	4457
MILITARY	629	661	723	769	831
STATE AND LOCAL	12275	14029	15835	17841	19875
PRIVATE NON-FARM EARNINGS	33771	36191	37832	42435	44842
MANUFACTURING	5663	5974	6545	6706	7353
MINING	174	171	WITHHELD	WITHHELD	WITHHELD
CONTRACT CONSTRUCTION	3585	3308	3652	4972	4011
TRANS, COMM, AND PUB UTILITIES	2581	2796	2998	3179	3324
WHOLESALE AND RETAIL TRADE	9918	10848	10636	12138	13003
FINANCE, INS, REAL ESTATE	2128	2347	2591	2742	3067
SERVICES	9454	10416	11014	12271	13575
OTHER	268	331	WITHHELD	WITHHELD	WITHHELD

SOURCES: TABLE 3.1 US BUR OF ECON ANALYSIS, REIS (UNPUBLISHED)

GALLATIN COUNTY

3. PERSONAL INCOME

-TABLE 3.2-
PERSONAL INCOME BY MAJOR SOURCES AS A PERCENT OF TOTAL PERSONAL INCOME,
AND EARNINGS BY BROAD INDUSTRIAL SECTOR AS A PERCENT OF TOTAL EARNINGS, 1967 THROUGH 1971

CLASSIFICATION	1967	1968	1969	1970	1971
TOTAL PERSONAL INCOME	100.0%	100.0%	100.0%	100.0%	100.0%
TOTAL WAGE AND SALARY DISBURSEMENTS	59.6%	59.4%	59.1%	59.5%	60.2%
OTHER LABOR INCOME	2.1%	2.1%	2.2%	2.4%	2.5%
PROPRIETORS INCOME	16.2%	15.7%	16.2%	15.2%	13.8%
FARM PROPRIETORS INCOME	5.7%	5.5%	6.4%	6.3%	4.9%
NON-FARM PROPRIETORS INCOME	10.5%	10.2%	9.7%	8.9%	8.8%
PROPERTY INCOME	16.4%	16.6%	16.6%	16.5%	16.4%
TRANSFER PAYMENTS	9.5%	9.8%	9.8%	10.2%	11.1%
LESS: PERSONAL CONTR FOR SOCIAL INS	3.8%	3.6%	3.8%	3.9%	3.9%
TOTAL EARNINGS	100.0%	100.0%	100.0%	100.0%	100.0%
FARM EARNINGS	9.5%	8.9%	10.1%	9.9%	8.3%
NON-FARM EARNINGS	90.5%	91.1%	89.9%	90.1%	91.7%
GOVERNMENT EARNINGS	29.1%	30.3%	31.0%	31.3%	33.0%
TOTAL FEDERAL	6.7%	6.7%	6.4%	6.5%	6.9%
FEDERL CIVIALIAN	5.6%	5.6%	5.3%	5.5%	5.8%
MILITARY	1.1%	1.1%	1.1%	1.1%	1.1%
STATE AND LOCAL	22.3%	23.6%	24.6%	24.8%	26.0%
PRIVATE NON-FARM EARNINGS	61.4%	60.8%	58.8%	58.9%	58.8%
MANUFACTURING	10.3%	10.0%	10.2%	9.3%	9.6%
MINING	0.3%	0.3%	0.0%	0.0%	0.0%
CONTRACT CONSTRUCTION	6.5%	5.6%	5.7%	6.9%	5.3%
TRANS, COMM, AND PUB UTILITIES	4.7%	4.7%	4.7%	4.4%	4.4%
WHOLESALE AND RETAIL TRADE	18.0%	18.2%	16.5%	16.8%	17.0%
FINANCE, INS, REAL ESTATE	3.9%	3.9%	4.0%	3.8%	4.0%
SERVICES	17.2%	17.5%	17.1%	17.0%	17.3%
OTHER	0.5%	0.6%	0.0%	0.0%	0.0%

SOURCES: TABLE 3.2 US BUR OF ECON ANALYSIS, REIS (UNPUBLISHED)

3. PERSONAL INCOME

-TABLE 3.3-
PER CAPITA PERSONAL INCOME, RESIDENCE ADJUSTED, IN DOLLARS, 1967 THROUGH 1971

ITEM	1967	1968	1969	1970	1971
PER CAPITA INCOME (DOLLARS)	2257	2422	2589	2854	2942

-TABLE 3.4-
MEDIAN FAMILY INCOME, 1949, 1959, AND 1969

ITEM	1949	1959		1969	
	NUMBER	NUMBER	% CHANGE FROM 1949	NUMBER	% CHANGE FROM 1959
MEDIAN FAMILY INCOME (DOLLARS)	3263	5360	64.3%	8832	64.8%

-TABLE 3.5-
FAMILIES WITH INCOME LESS THAN POVERTY LEVEL, LESS THAN 75% OF POVERTY LEVEL, AND LESS THAN 125% OF POVERTY LEVEL, 1969

ITEM	INCOME LESS THAN POVERTY LEVEL		INCOME LESS THAN 75% OF POVERTY LEVEL		INCOME LESS THAN 125% OF POVERTY LEVEL	
	NUMBER	% OF TOTAL	NUMBER	% OF TOTAL	NUMBER	% OF TOTAL
FAMILIES	516	7.0%	316	4.3%	886	12.0%
UNRELATED INDIVIDUALS	1546	44.6%	1180	34.0%	1889	54.4%
PERSONS	3256	11.1%	2195	6.8%	4999	15.4%

SOURCES: TABLE 3.3 US BUR OF ECON ANALYSIS, REIS (UNPUBLISHED)
TABLE 3.4 US BUR OF THE CENSUS, US CENSUS OF POP: 1950,VOL II, CHAR OF THE POP, PT 26, MONTANA; 1960,1970, VOL I,PT 28
TABLE 3.5 US CENSUS OF POP: 1970, VOL I, CHAR OF THE POP, PT 28, MONTANA

-TABLE 3.6-
NUMBER OF FAMILIES BY INCOME LEVELS, 1959 AND 1969

FAMILY INCOME	NUMBER OF FAMILIES 1959	% OF TOTAL	1969	% OF TOTAL	% CHANGE 1959 TO 1969
ALL FAMILIES	6311	100.0%	7383	100.0%	17.0%
UNDER $1000	216	3.4%	101	1.4%	-53.2%
$1000 TO $1999	488	7.7%	178	2.4%	-63.5%
$2000 TO $2999	643	10.2%	326	4.4%	-49.3%
$3000 TO $3999	804	12.7%	432	5.9%	-46.3%
$4000 TO $4999	701	11.1%	372	5.0%	-46.9%
$5000 TO $5999	842	13.3%	580	7.9%	-31.1%
$6000 TO $6999	744	11.8%	662	9.0%	-11.0%
$7000 TO $7999	559	8.9%	568	7.7%	1.6%
$8000 TO $8999	434	6.9%	567	7.7%	30.6%
$9000 TO $9999	262	4.2%	562	7.6%	114.5%
$10000 TO $14999	491	7.8%	1877	25.4%	282.3%
$15000 TO $24999	101	1.6%	938	12.7%	828.7%
$25000 AND OVER	26	0.4%	220	3.0%	746.2%

SOURCES: TABLE 3.6 US BUR OF THE CENSUS, US CENSUS OF POP: 1960, 1970, VOL I, CHAR OF THE POP, PT 28, MONTANA

COUNTY PROFILES
DIVISION OF RESEARCH AND INFORMATION SYSTEMS
MONTANA DEPARTMENT OF INTERGOVERNMENTAL RELATIONS

GALLATIN COUNTY

4. HOUSING

-TABLE 4.1-
COUNT OF HOUSING UNITS BY OCCUPANCY AND VACANCY STATUS, 1970

ITEM	OCCUPIED		VACANT				
			FOR RENT		FOR SALE		OTHER
	BY OWNER	BY RENTER	NUMBER	RATE	NUMBER	RATE	NUMBER
HOUSING UNITS	8	4148	246	5.6%	58	87.9%	256

-TABLE 4.2-
PERSONS PER ROOM FOR OWNER AND RENTER OCCUPIED UNITS, 1970

PERSONS PER ROOM	TOTAL	OWNER OCCUPIED	RENTER OCCUPIED
1.00 OR LESS	9136	5258	3878
1.01 - 1.50	499	286	213
1.51 OR MORE	119	62	57

-TABLE 4.3-
COUNT OF SELECTED RENTER-OCCUPIED UNITS BY MONTHLY RENT IN DOLLARS, 1970

DOLLAR RANGE	TOTAL	WITH PLUMBING FACILITIES	LACKING ONE OR MORE PLUMBING FACILITIES
LESS THAN $40	380	219	161
$40 - $59	1229	631	598
$60 - $79	1990	1001	989
$80 - $99	1329	669	660
$100 - $149	1696	850	846
$150 - $199	346	173	173
$200 OR MORE	58	29	29

SOURCES: TABLE 4.1 US BUR OF THE CENSUS, US CENSUS OF HOUSING: 1970, FIRST COUNT SUMM COMPUTER TAPES, MONTANA DEPT OF IGR
TABLE 4.2 IBID
TABLE 4.3 IBID

-TABLE 4.4-
COUNT OF OWNER-OCCUPIED UNITS FOR WHICH DOLLAR VALUE IS TABULATED, 1970

DOLLAR VALUE	COUNT OF OWNER-OCCUPIED UNITS NUMBER	% OF TOTAL
TOTAL COUNT	3531	100.0%
LESS THAN $5000	139	3.9%
$5000 - $9999	526	14.9%
$10000 - $14999	662	18.7%
$15000 - $19999	723	20.5%
$20000 - $24999	601	17.0%
$25000 - $34999	601	17.0%
$35000 - $49999	215	6.1%
$50000 AND OVER	64	1.8%

-TABLE 4.5-
HOUSEHOLDS BY TYPE AND INCOME, 1970

TYPE	LESS THAN $5000	$5000 TO $9999	$10000 TO $14999	$15000 OR MORE
HUSBAND-WIFE FAMILY	1182	1112	77	443
OTHER FAMILY	2718	222	53	112
PRIMARY INDIVIDUAL	1830	290	1669	46

-TABLE 4.6-
OCCUPIED UNITS BY TYPE AND PLUMBING FACILITIES, 1970

FACILITIES	TOTAL NUMBER	OWNER NUMBER	OWNER % OF TOTAL	RENTER NUMBER	RENTER % OF TOTAL
WITH ALL PLUMBING FACILITIES	[illegible]	[illegible]	57.9%	3997	42.1%
LACKING ONE OR MORE PLUMBING FACILITIES	269	118	43.9%	151	56.1%

SOURCES: TABLE 4.4 US BUR OF THE CENSUS, US CENSUS OF HOUSING: 1970, FIRST COUNT SUMM COMPUTER TAPES, MONTANA DEPT OF IGR
TABLE 4.5 IBID
TABLE 4.6 IBID

COUNTY PROFILES
DIVISION OF RESEARCH AND INFORMATION SYSTEMS
MONTANA DEPARTMENT OF INTERGOVERNMENTAL RELATIONS

5. EDUCATION

-TABLE 5.1-
TOTAL SCHOOL ENROLLMENT, PUBLIC AND NON-PUBLIC, BY COUNTY, 1968-69 THROUGH 1972-73

CLASSIFICATION	1968-69	1969-70	1970-71	1971-72	1972-73
PUBLIC					
ALL GRADES	6441	6535	6545	6686	6804
ELEMENTARY	4656	4719	4681	4714	4746
HIGH SCHOOL	1785	1816	1864	1972	2058
NON-PUBLIC					
ALL GRADES	720	702	694	635	656
ELEMENTARY	353	335	321	282	327
HIGH SCHOOL	367	367	373	353	329
TOTAL					
ALL GRADES	7161	7237	7239	7321	7460
ELEMENTARY	5009	5054	5002	4996	5073
HIGH SCHOOL	2152	2183	2237	2325	2387

-TABLE 5.2-
SCHOOL CENSUS DATA BY COUNTY, 1968-69 THROUGH 1972-73

AGES	1968-69	1969-70	1970-71	1971-72	1972-73
TOTAL	11097	11238	11349	11489	11957
UNDER 6	2720	2748	2782	2901	3000
6 - 20	8377	8490	8567	8588	8957

SOURCES: TABLE 5.1 OFFICE OF THE SUPT OF PUBLIC INSTRUCTION, MONTANA, MONTANA SCHOOL STATISTICS
TABLE 5.2 IBID

COUNTY PROFILES
DIVISION OF RESEARCH AND INFORMATION SYSTEMS
MONTANA DEPARTMENT OF INTERGOVERNMENTAL RELATIONS

GALLATIN COUNTY

5. EDUCATION

-TABLE 5.3-
EDUCATIONAL ATTAINMENT BY SEX AGED 25 YEARS OR MORE, 1970

YEARS OF SCHOOL COMPLETED	MALE	FEMALE
ELEMENTARY	999	728
HIGH SCHOOL	2031	2579
COLLEGE	1792	1288
MEDIAN SCHOOL YEARS COMPLETED	12.7	12.6
PERCENT HIGH SCHOOL GRADUATES	69.0	72.2

-TABLE 5.4-
MEDIAN SCHOOL YEARS COMPLETED, 1950, 1960 AND 1970

ITEM	1950	1960	1970
MEDIAN SCHOOL YEARS COMPLETED	12.0	12.4	12.7

-TABLE 5.5-
NUMBER OF PUBLIC SCHOOL TEACHERS AND STUDENT-TEACHER RATIOS, 1968-69 THROUGH 1972-1973

ITEM	1968-69	1969-70	1970-71	1971-72	1972-73
NUMBER OF TEACHERS	297	311	310	311	330
STUDENT-TEACHER RATIO	21.7	21.0	21.1	21.5	20.6

SOURCE: TABLE 5.3 US BUR OF THE CENSUS, US CENSUS OF POP: 1970, VOL I, CHAR OF THE POP, PT 28, MONTANA
TABLE 5.4 US BUR OF THE CENSUS, COUNTY AND CITY DATA BOOK, 1952, 1962, 1972
TABLE 5.5 COMPUTED FROM MONTANA SCHOOL STATISTICS

COUNTY PROFILES
DIVISION OF RESEARCH AND INFORMATION SYSTEMS
MONTANA DEPARTMENT OF INTERGOVERNMENTAL RELATIONS

POPULATION COUNT

6. HEALTH AND VITAL STATISTICS

-TABLE 6.1-
BIRTHS, DEATHS, MARRIAGES, AND MARITAL DISSOLUTIONS, 1970 THROUGH 1972

ITEM	1970	1971	1972
BIRTHS	575	571	496
DEATHS	240	226	229
MARRIAGES	325	355	368
MARITAL DISSOLUTIONS	89	102	117

-TABLE 6.2-
BIRTH, DEATH, MARRIAGE AND MARITAL DISSOLUTION RATES, 1970 THROUGH 1972

RATES (PER 1000 POPULATION)	1970	1971	1972
BIRTH	17.69	16.89	14.17
DEATH	7.38	6.69	6.54
MARRIAGE	10.00	10.50	10.51
MARITAL DISSOLUTION	2.74	3.02	3.34

-TABLE 6.3-
MARITAL STATUS OF ALL PERSONS, 14 YEARS OLD AND OLDER, 1970

ITEM	TOTAL	MALE	FEMALE
NEVER MARRIED	8815	5222	3593
MARRIED	14067	7015	7052
SEPARATED	100	44	56
WIDOWED	1410	248	1162
DIVORCED	631	282	349

SOURCES: TABLE 6.1 STATE DEPT OF HEALTH & ENVIRONMENTAL SCIENCES, MONTANA VITAL STATISTICS (ANNUAL)
TABLE 6.2 COMPUTED FROM MONTANA VITAL STATISTICS AND POPULATION ESTIMATES (TABLE 1.4)
TABLE 6.3 US BUR OF THE CENSUS, US CENSUS OF POP: 1970, FIRST COUNT SUMM COMPUTER TAPES (PROCESSED) MONTANA DEPT IGR

FLATHEAD COUNTY

7. AGRICULTURE

-TABLE 7.1-
NUMBER OF FARMS, ACRES AND AVERAGE SIZE, 1969

	TOTAL FARMS	LAND IN FARMS	AVERAGE SIZE OF FARMS	COUNTY AREA	PERCENT OF LAND IN FARMS
COUNTY	831	950857	1144	1611008	59.0%

-TABLE 7.2-
NUMBER OF FARMS BY TYPE OF PRODUCTS REPORTED, 1969

	CATTLE AND CALVES	HOGS	SHEEP	CHICKENS	MILK COWS	HORSES	CORN	WHEAT
NUMBER	636	158	148	158	265	418	9	467

-TABLE 7.3-
NUMBER OF FARMS BY ECONOMIC CLASS, 1969

	CLASS 1 $40000 & OVER	CLASS 2 $20000 -$39999	CLASS 3 $10000 -$19999	CLASS 4 $5000 -$9999	CLASS 5 $2500 -$4999	CLASS 6 $50- $2499	PART TIME	PART RETIRE	ABNORMAL
NUMBER	119	175	144	110	92	27	124	34	6

SOURCES: TABLE 7.1 US BUR OF THE CENSUS, CENSUS OF AG: 1969 (MONTANA AGRICULTURAL STATISTICS, VOL XIV)
TABLE 7.2 IBID
TABLE 7.3 IBID

COUNTY PROFILES
DIVISION OF RESEARCH AND INFORMATION SYSTEMS
MONTANA DEPARTMENT OF INTERGOVERNMENTAL RELATIONS

GALLATIN COUNTY

7. AGRICULTURE

TABLE 7.4
CASH RECEIPTS FROM SALE OF PRINCIPAL PRODUCTS AND GOVERNMENT PAYMENTS, 1970 AND 1971

YEAR	LIVESTOCK AND PRODUCTS	CROPS	RECEIPTS FROM MARKETING	GOVERNMENT PAYMENTS	ALL CASH RECEIPTS	CASH RECEIPTS PER FARM
1970	13792400	5941200	19733600	1699000	21432600	24383
1971	14867200	5369000	20236200	1665000	21901200	25496

-TABLE 7.5-
ALL CROPS, IRRIGATED AND NOT IRRIGATED, ACRES HARVESTED AND VALUE OF CROP PRODUCTION, 1970 AND 1971

	IRRIGATED		NOT IRRIGATED	
YEAR	ACRES HARVESTED	VALUE OF CROP PRODUCTION	ACRES HARVESTED	VALUE OF CROP PRODUCTION
1970	73400	4545600	99300	3932200
1971	79030	5379500	113600	4244400

SOURCES: TABLE 7.4 MONTANA DEPT OF AG AND US DEPT OF AG, SRS, MONTANA AGRICULTURAL STATISTICS, VOL XIV, CO STATISTICS 1970-1971
TABLE 7.5 IBID

GALLATIN COUNTY

8. LAND USE AND GEOGRAPHY

-TABLE 8.1-
LAND USE IN ACRES, 1967

CLASSIFICATION	ACRES	% OF TOTAL
TOTAL LAND AREA	1610880	100.0%
FEDERAL NON-CROPLAND	647600	40.2%
URBAN AND BUILT-UP	20080	1.2%
SMALL WATER AREAS	3500	0.2%
AGRICULTURE	939700	58.3%
CROPLAND	266288	16.5%
PASTURE	94268	5.9%
RANGE	342521	21.3%
FOREST	223063	13.8%
OTHER	13560	0.8%

-TABLE 8.2-
LAND IN FARMS BY MAJOR USE, 1969

CLASSIFICATION	ACRES	% OF TOTAL
LAND IN FARMS	950857	100.0%
CROPLAND	302193	31.8%
HARVESTED	161586	17.0%
PASTURED	49538	5.2%
ALL OTHER	91069	9.6%
WOODLAND	47944	5.0%
ALL OTHER LAND	600720	63.2%

SOURCES: TABLE 8.1 MONTANA STATE CONSERVATION NEEDS COMMITTEE, MONTANA SOIL AND WATER CONSERVATION NEEDS INVENTORY, 1970
TABLE 8.2 US BUR OF THE CENSUS, CENSUS OF AG: 1969 (MONTANA AGRICULTURAL STATISTICS, VOL XIV)

LAKE COUNTY

8. LAND USE AND GEOGRAPHY

-TABLE 8.3-
LAND USE, IRRIGATION, PASTURELAND, RANGELAND, AND CONSERVATION, 1969

	IRRIGATED LAND IN FARMS		FARMS WITH SALE OF PRODUCTS OVER $2500		
	FARMS	ACRES	PASTURE AND RANGELAND	LAND IN STRIP CROPPING	LAND IN SUMMER FALLOW
COUNT	459	84032	547658	8785	83247

-TABLE 8.4-
PRECIPITATION AND NUMBER OF DAYS BETWEEN FREEZING TEMPERATURES, 1970 AND 1971

	AVERAGE	1970	1971
PRECIPITATION (INCHES)	17.38	19.64	15.97
GROWING SEASON PRECIPITATION	10.90	12.80	11.28
NUMBER OF DAYS IN GROWING SEASON	107	120	118

SOURCES: TABLE 8.3 US BUR OF THE CENSUS, CENSUS OF AG: 1969 (MONTANA AGRICULTURAL STATISTICS, VOL XIV)
TABLE 8.4 MONTANA DEPT OF AG AND US DEPT OF AG, SRS, MONTANA AGRICULTURAL STATISTICS, VOL XIV, CO STATISTICS 1970

CCUNTY PRCFILES
DIVISION OF RESEARCH AND INFORMATION SYSTEMS
MONTANA CEPARTMENT OF INTERGOVERNMENTAL RELATIONS



GARFIELD COUNTY

GARFIELD COUNTY
population 1,796

DATE OF ORGANIZATION: April 1, 1919

GEOGRAPHICAL LOCATION: Northeastern Montana

CONGRESSIONAL DISTRICT: 2

PLANNING DISTRICT: 2

LAND AREA: 4,455 square miles

CLASS OF COUNTY: 6

ASSESSED VALUATION (1973-74): $22,404,879

TAXABLE VALUATION (1973-74): $ 6,240,076

COUNTY SEAT: Jordan, population 529

OTHER INCORPORATED PLACES:
None

SPECIAL NOTES:

PUBLIC USE AIRPORTS: 1

ROADS AND STREETS (1972):
Rural Mileage 1383.42
Municipal Mileage 6.85

NEWSPAPERS:
Daily
Weekly 1

BROADCAST STATIONS:
Radio
TV

BANKS: 1

LIBRARIES:
Public 1
Institutional and Special
School 2

HOSPITALS: 1

RESEARCH & INFORMATION SYSTEMS DIVISION
INTERGOVERNMENTAL RELATIONS
STATE of MONTANA
CAPITOL STATION

COUNTY PROFILES
DIVISION OF RESEARCH AND INFORMATION SYSTEMS
MONTANA DEPARTMENT OF INTERGOVERNMENTAL RELATIONS

GARFIELD COUNTY

1. POPULATION

-TABLE 1.1-
URBAN AND RURAL CLASSIFICATION, 1960 AND 1970

ITEM	1960 NUMBER	1960 % OF TOTAL	1970 NUMBER	1970 % OF TOTAL	% CHANGE 1960 TO 1970
URBAN	0	0.0%	0	0.0%	-- --
RURAL	1981	100.0%	1519	84.6%	-23.3%
RURAL FARM	1219	61.5%	681	37.9%	-44.1%
RURAL NON-FARM	762	38.5%	838	46.7%	10.0%

-TABLE 1.2-
RACE CLASSIFICATION, 1960 AND 1970

ITEM	1960 NUMBER	1960 % OF TOTAL	1970 NUMBER	1970 % OF TOTAL	% CHANGE 1960 TO 1970
WHITE	1980	99.9%	1794	99.9%	-9.4%
NON-WHITE	1	0.1%	2	0.1%	100.0%
INDIAN	1	0.1%	0	0.0%	-- --
OTHER NON-WHITE	0	0.0%	2	0.1%	-- --

-TABLE 1.3-
TOTAL POPULATION BY SEX, 1940, 1950, 1960, AND 1970

SEX	1940 NUMBER	1950 NUMBER	1950 % CHANGE FROM 1940	1960 NUMBER	1960 % CHANGE FROM 1950	1970 NUMBER	1970 % CHANGE FROM 1960
MALE	1479	1223	-17.3%	1079	-11.8%	950	-12.0%
FEMALE	1162	949	-18.3%	902	-5.0%	846	-6.2%
TOTAL	2641	2172	-17.8%	1981	-8.8%	1796	-9.3%

SOURCES: TABLE 1.1 US BUR OF THE CENSUS, US CENSUS OF POP: 1960, 1970, VOL I, CHAR OF THE POP, PT 28, MONTANA
TABLE 1.2 1910
TABLE 1.3 US CENSUS OF POP: 1940, 1950, VOL II, CHAR OF THE POP; 1960, 1970, VOL I, CHAR OF THE POP, PT 28, MONTANA

COUNTY PROFILES
DIVISION OF RESEARCH AND INFORMATION SYSTEMS
MONTANA DEPARTMENT OF INTERGOVERNMENTAL RELATIONS

GARFIELD COUNTY

1. POPULATION

-TABLE 1.4-
TOTAL POPULATION, ESTIMATES FOR 1971,1972 AND 1973

1971		1972		1973	
NUMBER	% CHANGE FROM 1970	NUMBER	% CHANGE FROM 1971	NUMBER	% CHANGE FROM 1972
1800	0.2%	1700	-5.6%	1800	5.9%

-TABLE 1.5-
TOTAL POPULATION, PROJECTED TO 1975 AND 1980, UNDER 4 ALTERNATIVE MIGRATION ASSUMPTIONS

CONTINUED 1960-1970 MIGRATION TRENDS TO 1980		NO NET MIGRATION FROM 1970 TO 1980		50% INCREASE IN 1960-1970 MIGRATION TRENDS FROM 1970 TO 1980		50% DECREASE IN 1960-1970 MIGRATION TRENDS FROM 1970 TO 1980	
1975	1980	1975	1980	1975	1980	1975	1980
1739	1611	1885	2004	1820	1826	1659	1401

-TABLE 1.6-
NET MIGRATION, 1950 TO 1960, AND 1960 TC 1970

NET MIGRATION 1950 TO 1960	NET MIGRATION 1960 TO 1970	% CHANGE BETWEEN DECENNIA
-515	-356	30.9%

SOURCES: TABLE 1.4 US BUR OF THE CENSUS, CURRENT POP REPORTS, SERIES P-26, NOS 19, 53
TABLE 1.5 MONTANA DEPT OF IGR, DIV OF RESEARCH & INFORMATION SYS, MONTANA POP PROJECTIONS (UNPUBLISHED)
TABLE 1.6 US BUR OF THE CENSUS, COUNTY AND CITY DATA BOOK, 1967, 1972

GARFIELD COUNTY

2. EMPLOYMENT

TABLE 2.1-
EMPLOYMENT STATUS BY SEX, SIXTEEN YEARS OLD AND OVER, 1970

	TOTAL	MALE		FEMALE	
STATUS	NUMBER	NUMBER	% OF TOTAL	NUMBER	% OF TOTAL
COUNT	1106	568	51.4%	538	48.6%
LABOR FORCE	735	518	70.5%	217	29.5%
CIVILIAN LABOR FORCE	735	518	70.5%	217	29.5%
EMPLOYED	718	506	70.5%	212	29.5%
UNEMPLOYED	17	12	70.6%	5	29.4%
NOT IN LABOR FORCE	371	50	13.5%	321	86.5%
ENROLLED IN SCHOOL	33	0	0.0%	33	100.0%

-TABLE 2.2-
EMPLOYMENT STATUS BY SEX, FOURTEEN YEARS OLD AND OVER, 1960

	TOTAL	MALE		FEMALE	
STATUS	NUMBER	NUMBER	% OF TOTAL	NUMBER	% OF TOTAL
COUNT	1338	740	55.3%	598	44.7%
LABOR FORCE	818	617	75.4%	201	24.6%
CIVILIAN LABOR FORCE	813	612	75.3%	201	24.7%
EMPLOYED	782	596	76.2%	186	23.8%
UNEMPLOYED	31	16	51.6%	15	48.4%
NOT IN LABOR FORCE	520	123	23.7%	397	76.3%
ENROLLED IN SCHOOL	85	43	50.6%	42	49.4%

SOURCES: TABLE 2.1 US BUR OF THE CENSUS, US CENSUS OF POP: 1970, VOL I, CHAR OF THE POP, PT 28, MONTANA
TABLE 2.2 US CENSUS OF POP: 1960, VOL I, CHAR OF THE POP,PT 28, MONTANA

COUNTY PROFILES
DIVISION OF RESEARCH AND INFORMATION SYSTEMS
MONTANA DEPARTMENT OF INTERGOVERNMENTAL RELATIONS

GARFIELD COUNTY

2. EMPLOYMENT

-TABLE 2.3-
EMPLOYMENT BY TYPE AND BROAD INDUSTRIAL SOURCES, FULL AND PART TIME WAGE AND SALARY EMPLOYMENT, PLUS THE NUMBER OF PROPRIETORS, 1967 THROUGH 1971

CLASSIFICATION	1967	1968	1969	1970	1971
TOTAL EMPLOYMENT	865	868	878	906	914
NUMBER OF PROPRIETORS	404	403	431	430	428
FARM	321	319	317	316	310
NON-FARM	83	84	114	114	118
WAGE AND SALARY EMPLOYMENT	461	465	447	476	486
FARM	153	132	129	129	141
NON-FARM	308	333	318	347	345
GOVERNMENT	190	194	191	199	207
TOTAL FEDERAL	20	21	18	17	18
FEDERAL CIVILIAN	15	15	13	12	13
MILITARY	5	6	5	5	5
STATE AND LOCAL	170	173	173	182	189
PRIVATE NON-FARM	118	139	127	148	138
MANUFACTURING	3	WITHHELD	WITHHELD	22	WITHHELD
MINING	1	1	WITHHELD	3	3
CONSTRUCTION	4	7	9	8	7
TRANSP,COMM,PUB UTIL	0	1	3	4	7
TRADE	80	92	78	84	82
FINANCE,INSUR,REAL ESTATE	13	11	WITHHELD	WITHHELD	WITHHELD
SERVICES	17	18	15	15	16
OTHER	0	WITHHELD	0	WITHHELD	WITHHELD

SOURCES: TABLE 2.3 US BUR OF ECON ANALYSIS, REIS (UNPUBLISHED)

COUNTY PROFILES
DIVISION OF RESEARCH AND INFORMATION SYSTEMS
MONTANA DEPARTMENT OF INTERGOVERNMENTAL RELATIONS

GARFIELD COUNTY

2. EMPLOYMENT

-TABLE 2.4-
EMPLOYMENT BY TYPE AND BROAD INDUSTRIAL SOURCES, FULL AND PART TIME WAGE AND SALARY EMPLOYMENT, PLUS THE NUMBER OF PROPRIETORS, 1967 THROUGH 1971, AS A PERCENT OF TOTAL EMPLOYMENT

CLASSIFICATION	1967	1968	1969	1970	1971
TOTAL EMPLOYMENT	100.0%	100.0%	100.0%	100.0%	100.0%
NUMBER OF PROPRIETORS	46.7%	46.4%	49.1%	47.5%	46.8%
FARM	37.1%	36.8%	36.1%	34.9%	33.9%
NON-FARM	9.6%	9.7%	13.0%	12.6%	12.9%
WAGE AND SALARY EMPLOYMENT	53.3%	53.6%	50.9%	52.5%	53.2%
FARM	17.7%	15.2%	14.7%	14.2%	15.4%
NON-FARM	35.6%	38.4%	36.2%	38.3%	37.7%
GOVERNMENT	22.0%	22.4%	21.8%	22.0%	22.6%
TOTAL FEDERAL	2.3%	2.4%	2.1%	1.9%	2.0%
FEDERAL CIVILIAN	1.7%	1.7%	1.5%	1.3%	1.4%
MILITARY	0.6%	0.7%	0.6%	0.6%	0.5%
STATE AND LOCAL	19.7%	19.9%	19.7%	20.1%	20.7%
PRIVATE NON-FARM	13.6%	16.0%	14.5%	16.3%	15.1%
MANUFACTURING	0.3%	0.0%	0.0%	2.4%	0.0%
MINING	0.1%	0.1%	0.0%	0.3%	0.3%
CONSTRUCTION	0.5%	0.8%	1.0%	0.9%	0.8%
TRANSP,COMM,PUB UTIL	0.0%	0.1%	0.3%	0.4%	0.8%
TRADE	9.2%	10.6%	8.9%	9.3%	9.0%
FINANCE,INSUR,REAL ESTATE	1.5%	1.3%	0.0%	0.0%	0.0%
SERVICES	2.0%	2.1%	1.7%	1.7%	1.8%
OTHER	0.0%	0.0%	0.0%	0.0%	0.0%

SOURCES: TABLE 2.4 US BUR OF ECON ANALYSIS, REIS (UNPUBLISHED)

COUNTY PROFILES
DIVISION OF RESEARCH AND INFORMATION SYSTEMS
MONTANA DEPARTMENT OF INTERGOVERNMENTAL RELATIONS

GARFIELD COUNTY

2. EMPLOYMENT

-TABLE 2.5-
EMPLOYMENT BY OCCUPATION, BY SEX, 16 YEARS OLD AND OVER, 1970

OCCUPATION	TOTAL	MALE		FEMALE	
	NUMBER	NUMBER	% OF TOTAL	NUMBER	% OF TOTAL
TOTAL EMPLOYED	718	506	70.5%	212	29.5%
PROFESSIONAL AND TECHNICAL	79	23	29.1%	56	70.9%
MANAGERS AND ADMINISTRATORS (NON-FARM)	56	44	78.6%	12	21.4%
SALES WORKERS	15	4	26.7%	11	73.3%
CLERICAL	56	0	0.0%	56	100.0%
CRAFTSMEN AND FOREMEN	43	43	100.0%	0	0.0%
OPERATIVES	55	55	100.0%	0	0.0%
LABORERS (NON-FARM)	19	19	100.0%	0	0.0%
FARMERS AND FARM MANAGERS	215	192	89.3%	23	10.7%
FARM LABORERS AND FOREMEN	121	115	95.0%	6	5.0%
SERVICE WORKERS	49	11	22.4%	38	77.6%
PRIVATE HOUSEHOLD WORKERS	10	0	0.0%	10	100.0%

SOURCES: TABLE 2.5 US BUR OF THE CENSUS, US CENSUS OF POP: 1970, VOL I, CHAR OF THE POP, PT 28, MONTANA

-TABLE 2.6-
EMPLOYMENT BY OCCUPATION, BY SEX, TOTAL EMPLOYED, 1960

OCCUPATION	TOTAL NUMBER	MALE NUMBER	MALE % OF TOTAL	FEMALE NUMBER	FEMALE % OF TOTAL
TOTAL EMPLOYED	782	596	76.2%	186	23.8%
PROFESSIONAL AND TECHNICAL	45	16	35.6%	29	64.4%
MANAGERS AND ADMINISTRATORS (NON-FARM)	41	28	68.3%	13	31.7%
SALES WORKERS	14	4	28.6%	10	71.4%
CLERICAL	42	12	28.6%	30	71.4%
CRAFTSMEN AND FOREMEN	33	33	100.0%	0	0.0%
OPERATIVES	36	36	100.0%	0	0.0%
LABORERS (NON-FARM)	3	3	100.0%	0	0.0%
FARMERS AND FARM MANAGERS	348	340	97.7%	8	2.3%
FARM LABORERS AND FOREMEN	142	97	68.3%	45	31.7%
SERVICE WORKERS	70	27	38.6%	43	61.4%
PRIVATE HOUSEHOLD WORKERS	8	0	0.0%	8	100.0%

SOURCE: TABLE 2.6 US BUR OF THE CENSUS, US CENSUS OF POP: 1960, VOL I, CHAR OF THE POP, PT 28, MONTANA

COUNTY PROFILES
DIVISION OF RESEARCH AND INFORMATION SYSTEMS
MONTANA DEPARTMENT OF INTERGOVERNMENTAL RELATIONS

[illegible] COUNTY

* 3. P E R S O N A L I N C O M E *

-TABLE 3.1-
PERSONAL INCOME BY MAJOR SOURCES AND EARNINGS BY BROAD INDUSTRIAL SECTOR IN THOUSANDS OF DOLLARS, 1967 THROUGH 1971

CLASSIFICATION	1967	1968	1969	1970	1971
TOTAL PERSONAL INCOME	5802	6801	8529	8863	8924
TOTAL WAGE AND SALARY DISBURSEMENTS	1579	1676	1777	1925	2106
OTHER LABOR INCOME	39	42	55	91	95
PROPRIETORS INCOME	3320	4121	5619	5612	5382
FARM PROPRIETORS INCOME	3111	3943	5424	5412	5170
NON-FARM PROPRIETORS INCOME	209	178	195	200	212
PROPERTY INCOME	569	621	740	842	891
TRANSFER PAYMENTS	400	450	464	532	601
LESS: PERSONAL CONTR FOR SOCIAL INS	105	109	126	139	151
TOTAL EARNINGS	4938	5839	7451	7628	7583
FARM EARNINGS	3593	4365	5894	5893	5723
NON-FARM EARNINGS	1345	1474	1557	1735	1860
GOVERNMENT EARNINGS	700	766	801	864	977
TOTAL FEDERAL	152	165	156	157	177
FEDERL CIVIALIAN	101	105	97	94	110
MILITARY	51	60	59	63	67
STATE AND LOCAL	548	601	645	707	800
PRIVATE NON-FARM EARNINGS	645	708	756	871	883
MANUFACTURING	3	WITHHELD	WITHHELD	129	WITHHELD
MINING	8	6	WITHHELD	3	3
CONTRACT CONSTRUCTION	33	49	67	63	61
TRANS, COMM, AND PUB UTILITIES	4	7	25	30	51
WHOLESALE AND RETAIL TRADE	367	375	364	389	415
FINANCE, INS, REAL ESTATE	65	62	WITHHELD	WITHHELD	WITHHELD
SERVICES	133	138	137	145	157
OTHER	32	WITHHELD	35	WITHHELD	WITHHELD

SOURCES: TABLE 3.1 US BUR OF ECON ANALYSIS, REIS (UNPUBLISHED)

GARFIELD COUNTY ********** 3. PERSONAL INCOME **********

-TABLE 3.2-
PERSONAL INCOME BY MAJOR SOURCES AS A PERCENT OF TOTAL PERSONAL INCOME,
AND EARNINGS BY BROAD INDUSTRIAL SECTOR AS A PERCENT OF TOTAL EARNINGS, 1967 THROUGH 1971

CLASSIFICATION	1967	1968	1969	1970	1971
TOTAL PERSONAL INCOME	100.0%	100.0%	100.0%	100.0%	100.0%
TOTAL WAGE AND SALARY DISBURSEMENTS	27.2%	24.6%	20.8%	21.7%	23.6%
OTHER LABOR INCOME	0.7%	0.6%	0.6%	1.0%	1.1%
PROPRIETORS INCOME	57.2%	60.6%	65.9%	63.3%	60.3%
FARM PROPRIETORS INCOME	53.6%	58.0%	63.6%	61.1%	57.9%
NON-FARM PROPRIETORS INCOME	3.6%	2.6%	2.3%	2.3%	2.4%
PROPERTY INCOME	9.8%	9.1%	8.7%	9.5%	10.0%
TRANSFER PAYMENTS	6.9%	6.6%	5.4%	6.0%	6.7%
LESS: PERSONAL CONTR FOR SOCIAL INS	1.8%	1.6%	1.5%	1.6%	1.7%
TOTAL EARNINGS	100.0%	100.0%	100.0%	100.0%	100.0%
FARM EARNINGS	72.8%	74.8%	79.1%	77.3%	75.5%
NON-FARM EARNINGS	27.2%	25.2%	20.9%	22.7%	24.5%
GOVERNMENT EARNINGS	14.2%	13.1%	10.8%	11.3%	12.9%
TOTAL FEDERAL	3.1%	2.8%	2.1%	2.1%	2.3%
FEDERL CIVIALIAN	2.0%	1.8%	1.3%	1.2%	1.5%
MILITARY	1.0%	1.0%	0.8%	0.8%	0.9%
STATE AND LOCAL	11.1%	10.3%	8.7%	9.3%	10.5%
PRIVATE NON-FARM EARNINGS	13.1%	12.1%	10.1%	11.4%	11.6%
MANUFACTURING	0.1%	0.0%	0.0%	1.7%	0.0%
MINING	0.2%	0.1%	0.0%	0.0%	0.0%
CONTRACT CONSTRUCTION	0.7%	0.8%	0.5%	0.8%	0.8%
TRANS, COMM, AND PUB UTILITIES	0.1%	0.1%	0.3%	0.4%	0.7%
WHOLESALE AND RETAIL TRADE	7.4%	6.4%	4.9%	5.1%	5.5%
FINANCE, INS, REAL ESTATE	1.3%	1.1%	0.0%	0.0%	0.0%
SERVICES	2.7%	2.4%	1.8%	1.9%	2.1%
OTHER	0.6%	0.0%	0.5%	0.0%	0.0%

SOURCES: TABLE 3.2 US BUR OF ECON ANALYSIS, REIS (UNPUBLISHED)

COUNTY PROFILES
DIVISION OF RESEARCH AND INFORMATION SYSTEMS
MONTANA DEPARTMENT OF INTERGOVERNMENTAL RELATIONS

GARFIELD COUNTY

3. PERSONAL INCOME

-TABLE 3.3-
PER CAPITA PERSONAL INCOME, RESIDENCE ADJUSTED, IN DOLLARS, 1967 THROUGH 1971

ITEM	1967	1968	1969	1970	1971
PER CAPITA INCOME (DOLLARS)	3157	3667	4697	4903	4945

-TABLE 3.4-
MEDIAN FAMILY INCOME, 1949, 1959, AND 1969

ITEM	1949	1959		1969	
	NUMBER	NUMBER	% CHANGE FROM 1949	NUMBER	% CHANGE FROM 1959
MEDIAN FAMILY INCOME (DOLLARS)	0	3311	0.0%	8657	161.5%

-TABLE 3.5-
FAMILIES WITH INCOME LESS THAN POVERTY LEVEL, LESS THAN 75% OF POVERTY LEVEL, AND LESS THAN 125% OF POVERTY LEVEL, 1969

ITEM	INCOME LESS THAN POVERTY LEVEL		INCOME LESS THAN 75% OF POVERTY LEVEL		INCOME LESS THAN 125% OF POVERTY LEVEL	
	NUMBER	% OF TOTAL	NUMBER	% OF TOTAL	NUMBER	% OF TOTAL
FAMILIES	51	13.1%	35	9.0%	61	15.6%
UNRELATED INDIVIDUALS	40	25.0%	40	25.0%	59	36.9%
PERSONS	260	17.3%	211	14.0%	304	20.1%

SOURCES: TABLE 3.3 US BUR OF ECON ANALYSIS, REIS (UNPUBLISHED)
TABLE 3.4 US BUR OF THE CENSUS, US CENSUS OF POP: 1950,VOL II, CHAR OF THE POP, PT 26, MONTANA; 1960,1970, VOL I,PT 28
TABLE 3.5 US CENSUS OF POP: 1970, VOL I, CHAR OF THE POP, PT 28, MONTANA

COUNTY PROFILES
DIVISION OF RESEARCH AND INFORMATION SYSTEMS
MONTANA DEPARTMENT OF INTERGOVERNMENTAL RELATIONS

GARFIELD COUNTY

3. PERSONAL INCOME

-TABLE 3.6-
NUMBER OF FAMILIES BY INCOME LEVELS, 1959 AND 1969

FAMILY INCOME	NUMBER OF FAMILIES 1959	% OF TOTAL	1969	% OF TOTAL	% CHANGE 1959 TO 1969
ALL FAMILIES	496	100.0%	390	100.0%	-21.4%
UNDER $1000	47	9.5%	9	2.3%	-80.9%
$1000 TO $1999	112	22.6%	15	3.8%	-86.6%
$2000 TO $2999	70	14.1%	27	6.9%	-61.4%
$3000 TO $3999	61	12.3%	29	7.4%	-52.5%
$4000 TO $4999	46	9.3%	20	5.1%	-56.5%
$5000 TO $5999	47	9.5%	49	12.6%	4.3%
$6000 TO $6999	23	4.6%	70	17.9%	204.3%
$7000 TO $7999	24	4.8%	29	7.4%	20.8%
$8000 TO $8999	12	2.4%	13	3.3%	8.3%
$9000 TO $9999	8	1.6%	38	9.7%	375.0%
$10000 TO $14999	29	5.8%	54	13.8%	86.2%
$15000 TO $24999	17	3.4%	37	9.5%	117.6%
$25000 AND OVER	0	0.0%	0	0.0%	0.0%

SOURCES: TABLE 3.6 US BUR OF THE CENSUS, US CENSUS OF POP: 1960, 1970, VOL I, CHAR OF THE POP, PT 28, MONTANA

COUNTY PROFILES
DIVISION OF RESEARCH AND INFORMATION SYSTEMS
MONTANA DEPARTMENT OF INTERGOVERNMENTAL RELATIONS

GARFIELD COUNTY

4. H O U S I N G

-TABLE 4.1-
COUNT OF HOUSING UNITS BY OCCUPANCY AND VACANCY STATUS, 1970

ITEM	OCCUPIED		VACANT				
			FOR RENT		FOR SALE		OTHER
	BY OWNER	BY RENTER	NUMBER	RATE	NUMBER	RATE	NUMBER
HOUSING UNITS	29	117	26	18.2%	0	0.0%	107

-TABLE 4.2-
PERSONS PER ROOM FOR OWNER AND RENTER OCCUPIED UNITS, 1970

PERSONS PER ROOM	TOTAL	OWNER OCCUPIED	RENTER OCCUPIED
1.00 OR LESS	499	400	99
1.01 - 1.50	47	33	14
1.51 OR MORE	21	17	4

-TABLE 4.3-
COUNT OF SELECTED RENTER-OCCUPIED UNITS BY MONTHLY RENT IN DOLLARS, 1970

DOLLAR RANGE	TOTAL	WITH PLUMBING FACILITIES	LACKING ONE OR MORE PLUMBING FACILITIES
LESS THAN $40	7	5	2
$40 - $59	31	16	15
$60 - $79	16	8	8
$80 - $99	12	6	6
$100 - $149	2	1	1
$150 - $199	0	0	0
$200 OR MORE	0	0	0

SOURCES: TABLE 4.1 US BUR OF THE CENSUS, US CENSUS OF HOUSING: 1970, FIRST COUNT SUMM COMPUTER TAPES, MONTANA DEPT OF IGR
TABLE 4.2 IBID
TABLE 4.3 IBID

GARFIELD COUNTY

4. HOUSING

-TABLE 4.4-
COUNT OF OWNER-OCCUPIED UNITS FOR WHICH DOLLAR VALUE IS TABULATED, 1970

DOLLAR VALUE	COUNT OF OWNER-OCCUPIED UNITS	
	NUMBER	% OF TOTAL
TOTAL COUNT	128	100.0%
LESS THAN $5000	24	18.8%
$5000 - $9999	61	47.7%
$10000 - $14999	26	20.3%
$15000 - $19999	13	10.2%
$20000 - $24999	2	1.6%
$25000 - $34999	1	0.8%
$35000 - $49999	1	0.8%
$50000 AND OVER	0	0.0%

-TABLE 4.5-
HOUSEHOLDS BY TYPE AND INCOME, 1970

TYPE	LESS THAN $5000	$5000 TO $9999	$10000 TO $14999	$15000 OR MORE
HUSBAND-WIFE FAMILY	76	36	5	28
OTHER FAMILY	175	16	0	12
PRIMARY INDIVIDUAL	56	24	102	5

-TABLE 4.6-
OCCUPIED UNITS BY TYPE AND PLUMBING FACILITIES, 1970

FACILITIES	TOTAL	OWNER		RENTER	
	NUMBER	NUMBER	% OF TOTAL	NUMBER	% OF TOTAL
WITH ALL PLUMBING FACILITIES	498	402	80.7%	96	19.3%
LACKING ONE OR MORE PLUMBING FACILITIES	69	48	69.6%	21	30.4%

SOURCES: TABLE 4.4 US BUR OF THE CENSUS, US CENSUS OF HOUSING: 1970, FIRST COUNT SUMM COMPUTER TAPES, MONTANA DEPT OF IGR
TABLE 4.5 IBID
TABLE 4.6 IBID

COUNTY PROFILES
DIVISION OF RESEARCH AND INFORMATION SYSTEMS
MONTANA DEPARTMENT OF INTERGOVERNMENTAL RELATIONS

GARFIELD COUNTY

5. EDUCATION

-TABLE 5.1-
TOTAL SCHOOL ENROLLMENT, PUBLIC AND NON-PUBLIC, BY COUNTY, 1968-69 THROUGH 1972-73

CLASSIFICATION	1968-69	1969-70	1970-71	1971-72	1972-73
PUBLIC					
ALL GRADES	454	451	440	410	444
ELEMENTARY	323	314	317	286	298
HIGH SCHOOL	131	137	123	124	146
NON-PUBLIC					
ALL GRADES	0	0	0	0	0
ELEMENTARY	0	0	0	0	0
HIGH SCHOOL	0	0	0	0	0
TOTAL					
ALL GRADES	454	451	440	410	444
ELEMENTARY	323	314	317	286	298
HIGH SCHOOL	131	137	123	124	146

-TABLE 5.2-
SCHOOL CENSUS DATA BY COUNTY, 1968-69 THROUGH 1972-73

AGES	1968-69	1969-70	1970-71	1971-72	1972-73
TOTAL	774	732	721	735	720
UNDER 6	191	167	161	169	157
6 - 20	583	565	560	566	563

SOURCES: TABLE 5.1 OFFICE OF THE SUPT OF PUBLIC INSTRUCTION, MONTANA, MONTANA SCHOOL STATISTICS
TABLE 5.2 IBID

GARFIELD COUNTY

5. EDUCATION

-TABLE 5.3-

EDUCATIONAL ATTAINMENT BY SEX AGED 25 YEARS OR MORE, 1970

YEARS OF SCHOOL COMPLETED	MALE	FEMALE
ELEMENTARY	165	50
HIGH SCHOOL	146	172
COLLEGE	26	24
MEDIAN SCHOOL YEARS COMPLETED	9.4	12.4
PERCENT HIGH SCHOOL GRADUATES	39.7	67.8

-TABLE 5.4-

MEDIAN SCHOOL YEARS COMPLETED, 1950, 1960 AND 1970

ITEM	1950	1960	1970
MEDIAN SCHOOL YEARS COMPLETED	8.8	10.2	12.1

-TABLE 5.5-

NUMBER OF PUBLIC SCHOOL TEACHERS AND STUDENT-TEACHER RATIOS, 1968-69 THROUGH 1972-1973

ITEM	1968-69	1969-70	1970-71	1971-72	1972-73
NUMBER OF TEACHERS	39	37	35	35	37
STUDENT-TEACHER RATIO	11.6	12.2	12.6	11.7	12.0

SOURCE : TABLE 5.3 US BUR OF THE CENSUS, US CENSUS OF POP: 1970, VOL I, CHAR OF THE POP, PT 28, MONTANA
TABLE 5.4 US BUR OF THE CENSUS, COUNTY AND CITY DATA BOOK, 1952, 1962, 1972
TABLE 5.5 COMPUTED FROM MONTANA SCHOOL STATISTICS

COUNTY PROFILES
DIVISION OF RESEARCH AND INFORMATION SYSTEMS
MONTANA DEPARTMENT OF INTERGOVERNMENTAL RELATIONS

GARFIELD COUNTY

6. HEALTH AND VITAL STATISTICS

-TABLE 6.1-
BIRTHS, DEATHS, MARRIAGES, AND MARITAL DISSOLUTIONS, 1970 THROUGH 1972

ITEM	1970	1971	1972
BIRTHS	21	22	28
DEATHS	12	20	19
MARRIAGES	9	10	18
MARITAL DISSOLUTIONS	1	2	2

-TABLE 6.2-
BIRTH, DEATH, MARRIAGE AND MARITAL DISSOLUTION RATES, 1970 THROUGH 1972

RATES (PER 1000 POPULATION)	1970	1971	1972
BIRTH	11.69	12.22	16.47
DEATH	6.68	11.11	11.18
MARRIAGE	5.01	5.56	10.59
MARITAL DISSOLUTION	0.56	1.11	1.18

-TABLE 6.3-
MARITAL STATUS OF ALL PERSONS, 14 YEARS OLD AND OLDER, 1970

ITEM	TOTAL	MALE	FEMALE
NEVER MARRIED	329	223	106
MARRIED	798	399	399
SEPARATED	11	5	6
WIDOWED	97	19	78
DIVORCED	55	38	17

SOURCES: TABLE 6.1 STATE DEPT OF HEALTH & ENVIRONMENTAL SCIENCES, MONTANA VITAL STATISTICS (ANNUAL)
TABLE 6.2 COMPUTED FROM MONTANA VITAL STATISTICS AND POPULATION ESTIMATES (TABLE 1.4)
TABLE 6.3 US BUR OF THE CENSUS, US CENSUS OF POP: 1970, FIRST COUNT SUMM COMPUTER TAPES (PROCESSED) MONTANA DEPT IGR

COUNTY PROFILES
DIVISION OF RESEARCH AND INFORMATION SYSTEMS
MONTANA DEPARTMENT OF INTERGOVERNMENTAL RELATIONS

GARFIELD COUNTY

7. AGRICULTURE

-TABLE 7.1-
NUMBER OF FARMS, ACRES AND AVERAGE SIZE, 1969

	TOTAL FARMS	LAND IN FARMS	AVERAGE SIZE OF FARMS	COUNTY AREA	PERCENT OF LAND IN FARMS
COUNTY	294	2352783	8003	2851072	82.5%

-TABLE 7.2-
NUMBER OF FARMS BY TYPE OF PRODUCTS REPORTED, 1969

	CATTLE AND CALVES	HOGS	SHEEP	CHICKENS	MILK COWS	HORSES	CORN	WHEAT
NUMBER	259	29	103	80	100	179	19	142

-TABLE 7.3-
NUMBER OF FARMS BY ECONOMIC CLASS, 1969

	CLASS 1 $40000 & OVER	CLASS 2 $20000 -$39999	CLASS 3 $10000 -$19999	CLASS 4 $5000 -$9999	CLASS 5 $2500 -$4999	CLASS 6 $50- $2499	PART TIME	PART RETIRE	ABNORMAL
NUMBER	63	79	68	32	27	13	9	2	1

SOURCES: TABLE 7.1 US BUR OF THE CENSUS, CENSUS OF AG: 1969 (MONTANA AGRICULTURAL STATISTICS, VOL XIV)
TABLE 7.2 IBID
TABLE 7.3 IBID

COUNTY PROFILES/AGRICULTURE/7.1,7.2,7.3

APRIL 1974

COUNTY PROFILES
DIVISION OF RESEARCH AND INFORMATION SYSTEMS
MONTANA DEPARTMENT OF INTERGOVERNMENTAL RELATIONS

GARFIELD COUNTY

7. AGRICULTURE

TABLE 7.4
CASH RECEIPTS FROM SALE OF PRINCIPAL PRODUCTS AND GOVERNMENT PAYMENTS, 1970 AND 1971

YEAR	LIVESTOCK AND PRODUCTS	CROPS	RECEIPTS FROM MARKETING	GOVERNMENT PAYMENTS	ALL CASH RECEIPTS	CASH RECEIPTS PER FARM
1970	8768600	1752000	10520600	983000	11503600	36989
1971	9486300	1290100	10776400	1014000	11790400	38784

-TABLE 7.5-
ALL CROPS, IRRIGATED AND NOT IRRIGATED, ACRES HARVESTED AND VALUE OF CROP PRODUCTION, 1970 AND 1971

	IRRIGATED		NOT IRRIGATED	
YEAR	ACRES HARVESTED	VALUE OF CROP PRODUCTION	ACRES HARVESTED	VALUE OF CROP PRODUCTION
1970	4200	182500	78200	1746200
1971	3405	154400	71200	1855700

SOURCES: TABLE 7.4 MONTANA DEPT OF AG AND US DEPT OF AG, SRS, MONTANA AGRICULTURAL STATISTICS, VOL XIV, CO STATISTICS 1970-1971
TABLE 7.5 IBID

COUNTY PROFILES
DIVISION OF RESEARCH AND INFORMATION SYSTEMS
MONTANA DEPARTMENT OF INTERGOVERNMENTAL RELATIONS

GARFIELD COUNTY

8. L A N D U S E A N D G E O G R A P H Y

-TABLE 8.1-
LAND USE IN ACRES, 1967

CLASSIFICATION	ACRES	% OF TOTAL
TOTAL LAND AREA	2940800	100.0%
FEDERAL NON-CROPLAND	670929	22.8%
URBAN AND BUILT-UP	16388	0.6%
SMALL WATER AREAS	3000	0.1%
AGRICULTURE	2250483	76.5%
CROPLAND	138000	4.7%
PASTURE	40000	1.4%
RANGE	2019602	68.7%
FOREST	41381	1.4%
OTHER	11500	0.4%

-TABLE 8.2-
LAND IN FARMS BY MAJOR USE, 1969

CLASSIFICATION	ACRES	% OF TOTAL
LAND IN FARMS	2352783	100.0%
CROPLAND	154975	6.6%
HARVESTED	75050	3.2%
PASTURED	14689	0.6%
ALL OTHER	65236	2.8%
WOODLAND	23995	1.0%
ALL OTHER LAND	2173813	92.4%

SOURCES: TABLE 8.1 MONTANA STATE CONSERVATION NEEDS COMMITTEE, MONTANA SOIL AND WATER CONSERVATION NEEDS INVENTORY, 1970
TABLE 8.2 US BUR OF THE CENSUS, CENSUS OF AG: 1969 (MONTANA AGRICULTURAL STATISTICS, VOL XIV)

COUNTY PROFILES
DIVISION OF RESEARCH AND INFORMATION SYSTEMS
MONTANA DEPARTMENT OF INTERGOVERNMENTAL RELATIONS

GARFIELD COUNTY

8. LAND USE AND GEOGRAPHY

-TABLE 8.3-
LAND USE, IRRIGATION, PASTURELAND, RANGELAND, AND CONSERVATION, 1969

	IRRIGATED LAND IN FARMS		FARMS WITH SALE OF PRODUCTS OVER $2500		
	FARMS	ACRES	PASTURE AND RANGELAND	LAND IN STRIP CROPPING	LAND IN SUMMER FALLOW
COUNT	34	3234	2111277	24613	57315

-TABLE 8.4-
PRECIPITATION AND NUMBER OF DAYS BETWEEN FREEZING TEMPERATURES, 1970 AND 1971

	AVERAGE	1970	1971
PRECIPITATION (INCHES)	10.31	13.64	
GROWING SEASON PRECIPITATION	7.81	11.49	
NUMBER OF DAYS IN GROWING SEASON	108	120	

SOURCES: TABLE 8.3 US BUR OF THE CENSUS, CENSUS OF AG: 1969 (MONTANA AGRICULTURAL STATISTICS, VOL XIV)
TABLE 8.4 MONTANA DEPT OF AG AND US DEPT OF AG, SRS, MONTANA AGRICULTURAL STATISTICS, VOL XIV, CO STATISTICS 1971 1971

COUNTY PROFILES
DIVISION OF RESEARCH AND INFORMATION SYSTEMS
MONTANA DEPARTMENT OF INTERGOVERNMENTAL RELATIONS



GLACIER COUNTY

GLACIER COUNTY
population 10,783

DATE OF ORGANIZATION: April 1, 1919

GEOGRAPHICAL LOCATION: North central Montana

CONGRESSIONAL DISTRICT: 1

PLANNING DISTRICT: 5

LAND AREA: 2,964 square miles

CLASS OF COUNTY: 3

ASSESSED VALUATION (1973-74): $60,120,377

TAXABLE VALUATION (1973-74): $21,306,747

COUNTY SEAT: Cut Bank, population 4,004

OTHER INCORPORATED PLACES:
Browning, population 1,700

PUBLIC USE AIRPORTS: 3

ROADS AND STREETS (1972):
Rural Mileage 1187.56
Municipal Mileage 25.74

NEWSPAPERS:
Daily
Weekly 3

BROADCAST STATIONS:
Radio
TV

BANKS: 3

LIBRARIES:
Public 3
Institutional and Special
School 7

HOSPITALS: 2

SPECIAL NOTES:
The Blackfeet Indian Reservation is mostly in Glacier County with headquarters at Browning.
That portion of Glacier National Park east of the Continental Divide is in Glacier County.

RESEARCH & INFORMATION SYSTEMS DIVISION
INTERGOVERNMENTAL RELATIONS
STATE of MONTANA
CAPITOL STATION

COUNTY PROFILES
DIVISION OF RESEARCH AND INFORMATION SYSTEMS
MONTANA DEPARTMENT OF INTERGOVERNMENTAL RELATIONS

GLACIER COUNTY

1. POPULATION

-TABLE 1.1-
URBAN AND RURAL CLASSIFICATION, 1960 AND 1970

ITEM	1960 NUMBER	1960 % OF TOTAL	1970 NUMBER	1970 % OF TOTAL	% CHANGE 1960 TO 1970
URBAN	4539	39.2%	4004	37.1%	-11.8%
RURAL	7026	60.8%	7056	65.4%	0.4%
RURAL FARM	1430	12.4%	1551	14.4%	8.5%
RURAL NON-FARM	5596	48.4%	5505	51.1%	-1.6%

-TABLE 1.2-
RACE CLASSIFICATION, 1960 AND 1970

ITEM	1960 NUMBER	1960 % OF TOTAL	1970 NUMBER	1970 % OF TOTAL	% CHANGE 1960 TO 1970
WHITE	7190	62.2%	6167	57.2%	-14.2%
NON-WHITE	4375	37.8%	4616	42.8%	5.5%
INDIAN	4337	37.5%	4576	42.4%	5.5%
OTHER NON-WHITE	38	0.3%	40	0.4%	5.3%

-TABLE 1.3-
TOTAL POPULATION BY SEX, 1940, 1950, 1960, AND 1970

SEX	1940 NUMBER	1950 NUMBER	1950 % CHANGE FROM 1940	1960 NUMBER	1960 % CHANGE FROM 1950	1970 NUMBER	1970 % CHANGE FROM 1960
MALE	4912	5036	2.5%	6030	19.7%	5382	-10.7%
FEMALE	4122	4609	11.8%	5535	20.1%	5401	-2.4%
TOTAL	9034	9645	6.8%	11565	19.9%	10783	-6.8%

SOURCES: TABLE 1.1 US BUR OF THE CENSUS, US CENSUS OF POP: 1960, 1970, VOL I, CHAR OF THE POP, PT 28, MONTANA
TABLE 1.2 IBID
TABLE 1.3 US CENSUS OF POP: 1940, 1950, VOL II, CHAR OF THE POP; 1960, 1970, VOL I, CHAR OF THE POP, PT 28, MONTANA

COUNTY PROFILES
DIVISION OF RESEARCH AND INFORMATION SYSTEMS
MONTANA DEPARTMENT OF INTERGOVERNMENTAL RELATIONS

GLACIER COUNTY

1. POPULATION

-TABLE 1.4-
TOTAL POPULATION, ESTIMATES FOR 1971,1972 AND 1973

1971		1972		1973	
NUMBER	% CHANGE FROM 1970	NUMBER	% CHANGE FROM 1971	NUMBER	% CHANGE FROM 1972
11000	2.0%	10900	-0.9%	11400	4.6%

-TABLE 1.5-
TOTAL POPULATION, PROJECTED TO 1975 AND 1980, UNDER 4 ALTERNATIVE MIGRATION ASSUMPTIONS

CONTINUED 1960-1970 MIGRATION TRENDS TO 1980		NO NET MIGRATION FROM 1970 TO 1980		50% INCREASE IN 1960-1970 MIGRATION TRENDS FROM 1970 TO 1980		50% DECREASE IN 1960-1970 MIGRATION TRENDS FROM 1970 TO 1980	
1975	1980	1975	1980	1975	1980	1975	1980
10365	9835	11637	13227	11005	11540	9727	8125

-TABLE 1.6-
NET MIGRATION, 1950 TO 1960, AND 1960 TO 1970

NET MIGRATION 1950 TO 1960	NET MIGRATION 1960 TO 1970	% CHANGE BETWEEN DECENNIA
-761	-2992	-293.2%

SOURCES: TABLE 1.4 US BUR OF THE CENSUS, CURRENT POP REPORTS, SERIES P-26, NOS 19, 53
TABLE 1.5 MONTANA DEPT OF IGR, DIV OF RESEARCH & INFORMATION SYS, MONTANA PCP PROJECTIONS (UNPUBLISHED)
TABLE 1.6 US BUR OF THE CENSUS, COUNTY AND CITY DATA BOOK, 1967, 1972

GLACIER COUNTY

2. EMPLOYMENT

TABLE 2.1-
EMPLOYMENT STATUS BY SEX, SIXTEEN YEARS OLD AND OVER, 1970

STATUS	TOTAL	MALE		FEMALE	
	NUMBER	NUMBER	% OF TOTAL	NUMBER	% OF TOTAL
COUNT	6651	3334	50.1%	3317	49.9%
LABOR FORCE	3582	2330	65.0%	1252	35.0%
CIVILIAN LABOR FORCE	3582	2330	65.0%	1252	35.0%
EMPLOYED	3132	1983	63.3%	1149	36.7%
UNEMPLOYED	450	347	77.1%	103	22.9%
NOT IN LABOR FORCE	3069	1004	32.7%	2065	67.3%
ENROLLED IN SCHOOL	520	283	54.4%	237	45.6%

-TABLE 2.2-
EMPLOYMENT STATUS BY SEX, FOURTEEN YEARS OLD AND OVER, 1960

STATUS	TOTAL	MALE		FEMALE	
	NUMBER	NUMBER	% OF TOTAL	NUMBER	% OF TOTAL
COUNT	7263	3859	53.1%	3404	46.9%
LABOR FORCE	3885	2855	73.5%	1030	26.5%
CIVILIAN LABOR FORCE	3740	2710	72.5%	1030	27.5%
EMPLOYED	3262	2331	71.5%	931	28.5%
UNEMPLOYED	478	379	79.3%	99	20.7%
NOT IN LABOR FORCE	3378	1004	29.7%	2374	70.3%
ENROLLED IN SCHOOL	666	420	63.1%	246	36.9%

SOURCES: TABLE 2.1 US BUR OF THE CENSUS, US CENSUS OF POP: 1970, VOL 1, CHAR OF THE POP, PT 28, MONTANA
TABLE 2.2 US CENSUS OF POP: 1960, VOL I, CHAR OF THE POP,PT 28, MONTANA

COUNTY PROFILES
DIVISION OF RESEARCH AND INFORMATION SYSTEMS
MONTANA DEPARTMENT OF INTERGOVERNMENTAL RELATIONS

GLACIER COUNTY

2. EMPLOYMENT

-TABLE 2.3-
EMPLOYMENT BY TYPE AND BROAD INDUSTRIAL SOURCES, FULL AND PART TIME WAGE AND SALARY EMPLOYMENT, PLUS THE NUMBER OF PROPRIETORS, 1967 THROUGH 1971

CLASSIFICATION	1967	1968	1969	1970	1971
TOTAL EMPLOYMENT	4065	4143	4005	3989	4015
NUMBER OF PROPRIETORS	777	767	768	768	769
FARM	412	398	384	379	370
NON-FARM	365	369	384	389	399
WAGE AND SALARY EMPLOYMENT	3288	3376	3237	3221	3246
FARM	264	227	223	222	243
NON-FARM	3024	3149	3014	2999	3003
GOVERNMENT	858	881	840	862	895
TOTAL FEDERAL	411	435	398	399	412
FEDERAL CIVILIAN	257	273	244	256	266
MILITARY	154	162	154	143	146
STATE AND LOCAL	447	446	442	463	483
PRIVATE NON-FARM	2166	2268	2174	2137	2108
MANUFACTURING	66	61	73	46	81
MINING	232	272	273	245	206
CONSTRUCTION	133	136	159	172	165
TRANSP,COMM,PUB UTIL	200	208	217	196	196
TRADE	661	656	653	677	673
FINANCE,INSUR,REAL ESTATE	59	57	56	57	70
SERVICES	812	874	741	742	714
OTHER	3	4	2	2	3

SOURCES: TABLE 2.3 US BUR OF ECON ANALYSIS, REIS (UNPUBLISHED)

COUNTY PROFILES
DIVISION OF RESEARCH AND INFORMATION SYSTEMS
MONTANA DEPARTMENT OF INTERGOVERNMENTAL RELATIONS

GLACIER COUNTY

2. EMPLOYMENT

-TABLE 2.4-
EMPLOYMENT BY TYPE AND BROAD INDUSTRIAL SOURCES, FULL AND PART TIME WAGE AND SALARY EMPLOYMENT, PLUS THE NUMBER OF PROPRIETORS, 1967 THROUGH 1971, AS A PERCENT OF TOTAL EMPLOYMENT

CLASSIFICATION	1967	1968	1969	1970	1971
TOTAL EMPLOYMENT	100.0%	100.0%	100.0%	100.0%	100.0%
NUMBER OF PROPRIETORS	19.1%	18.5%	19.2%	19.3%	19.2%
FARM	10.1%	9.6%	9.6%	9.5%	9.2%
NON-FARM	9.0%	8.9%	9.6%	9.8%	9.9%
WAGE AND SALARY EMPLOYMENT	80.9%	81.5%	80.8%	80.7%	80.8%
FARM	6.5%	5.5%	5.6%	5.6%	6.1%
NON-FARM	74.4%	76.0%	75.3%	75.2%	74.8%
GOVERNMENT	21.1%	21.3%	21.0%	21.6%	22.3%
TOTAL FEDERAL	10.1%	10.5%	9.9%	10.0%	10.3%
FEDERAL CIVILIAN	6.3%	6.6%	6.1%	6.4%	6.6%
MILITARY	3.8%	3.9%	3.8%	3.6%	3.6%
STATE AND LOCAL	11.0%	10.8%	11.0%	11.6%	12.0%
PRIVATE NON-FARM	53.3%	54.7%	54.3%	53.6%	52.5%
MANUFACTURING	1.6%	1.5%	1.8%	1.2%	2.0%
MINING	5.7%	6.6%	6.8%	6.1%	5.1%
CONSTRUCTION	3.3%	3.3%	4.0%	4.3%	4.1%
TRANSP,COMM,PUB UTIL	4.9%	5.0%	5.4%	4.9%	4.9%
TRADE	16.3%	15.8%	16.3%	17.0%	16.8%
FINANCE,INSUR,REAL ESTATE	1.5%	1.4%	1.4%	1.4%	1.7%
SERVICES	20.0%	21.1%	18.5%	18.6%	17.8%
OTHER	0.1%	0.1%	0.0%	0.1%	0.1%

SOURCES: TABLE 2.4 US BUR OF ECON ANALYSIS, REIS (UNPUBLISHED)

COUNTY PROFILES
DIVISION OF RESEARCH AND INFORMATION SYSTEMS
MONTANA DEPARTMENT OF INTERGOVERNMENTAL RELATIONS

GLACIER COUNTY

2. EMPLOYMENT

-TABLE 2.5-
EMPLOYMENT BY OCCUPATION, BY SEX, 16 YEARS OLD AND OVER, 1970

OCCUPATION	TOTAL	MALE		FEMALE	
	NUMBER	NUMBER	% OF TOTAL	NUMBER	% OF TOTAL
TOTAL EMPLOYED	3132	1983	63.3%	1149	36.7%
PROFESSIONAL AND TECHNICAL	379	188	49.6%	191	50.4%
MANAGERS AND ADMINISTRATORS (NON-FARM)	355	278	78.3%	77	21.7%
SALES WORKERS	185	76	41.1%	109	58.9%
CLERICAL	467	102	21.8%	365	78.2%
CRAFTSMEN AND FOREMEN	428	399	93.2%	29	6.8%
OPERATIVES	313	297	94.9%	16	5.1%
LABORERS (NON-FARM)	82	82	100.0%	0	0.0%
FARMERS AND FARM MANAGERS	247	229	92.7%	18	7.3%
FARM LABORERS AND FOREMEN	137	133	97.1%	4	2.9%
SERVICE WORKERS	499	199	39.9%	300	60.1%
PRIVATE HOUSEHOLD WORKERS	40	0	0.0%	40	100.0%

SOURCES: TABLE 2.5 US BUR OF THE CENSUS, US CENSUS OF POP: 1970, VOL I, CHAR OF THE POP, PT 28, MONTANA

COUNTY PROFILES
DIVISION OF RESEARCH AND INFORMATION SYSTEMS
MONTANA DEPARTMENT OF INTERGOVERNMENTAL RELATIONS

GLACIER COUNTY ********** 2. EMPLOYMENT **********

-TABLE 2.6-
EMPLOYMENT BY OCCUPATION, BY SEX, TOTAL EMPLOYED, 1960

OCCUPATION	TOTAL	MALE		FEMALE	
	NUMBER	NUMBER	% OF TOTAL	NUMBER	% OF TOTAL
TOTAL EMPLOYED	3262	2331	71.5%	931	28.5%
PROFESSIONAL AND TECHNICAL	310	165	53.2%	145	46.8%
MANAGERS AND ADMINISTRATORS (NON-FARM)	400	328	82.0%	72	18.0%
SALES WORKERS	207	122	58.9%	85	41.1%
CLERICAL	292	81	27.7%	211	72.3%
CRAFTSMEN AND FOREMEN	406	380	93.6%	26	6.4%
OPERATIVES	313	301	96.2%	12	3.8%
LABORERS (NON-FARM)	157	149	94.9%	8	5.1%
FARMERS AND FARM MANAGERS	348	343	98.6%	5	1.4%
FARM LABORERS AND FOREMEN	217	204	94.0%	13	6.0%
SERVICE WORKERS	376	144	38.3%	232	61.7%
PRIVATE HOUSEHOLD WORKERS	81	4	4.9%	77	95.1%

SOURCES: TABLE 2.6 US BUR OF THE CENSUS, US CENSUS OF POP: 1960, VOL I, CHAR OF THE POP, PT 28, MONTANA

COUNTY PROFILES
DIVISION OF RESEARCH AND INFORMATION SYSTEMS
MONTANA DEPARTMENT OF INTERGOVERNMENTAL RELATIONS

GLACIER COUNTY

3. PERSONAL INCOME

-TABLE 3.1-
PERSONAL INCOME BY MAJOR SOURCES AND EARNINGS BY BROAD INDUSTRIAL SECTOR IN THOUSANDS OF DOLLARS, 1967 THROUGH 1971

CLASSIFICATION	1967	1968	1969	1970	1971
TOTAL PERSONAL INCOME	30357	33971	35833	36555	41578
TOTAL WAGE AND SALARY DISBURSEMENTS	14959	16436	17086	17597	19350
OTHER LABOR INCOME	547	616	681	760	1141
PROPRIETORS INCOME	7338	8323	9109	8329	10366
FARM PROPRIETORS INCOME	4636	5828	6706	5868	7675
NON-FARM PROPRIETORS INCOME	2702	2495	2403	2461	2691
PROPERTY INCOME	4972	5709	5892	6269	6625
TRANSFER PAYMENTS	3421	3825	4109	4724	5336
LESS: PERSONAL CONTR FOR SOCIAL INS	880	938	1044	1124	1240
TOTAL EARNINGS	22844	25375	26876	26686	30857
FARM EARNINGS	5468	6556	7517	6697	8628
NON-FARM EARNINGS	17376	18819	19359	19989	22229
GOVERNMENT EARNINGS	4780	5374	5443	5843	6700
TOTAL FEDERAL	2904	3350	3311	3537	4071
FEDERL CIVIALIAN	1874	2156	2028	2265	2718
MILITARY	1030	1192	1283	1272	1353
STATE AND LOCAL	1876	2024	2132	2306	2629
PRIVATE NON-FARM EARNINGS	12596	13445	13916	14146	15529
MANUFACTURING	325	322	377	269	1005
MINING	1842	2276	2306	2110	1953
CONTRACT CONSTRUCTION	1004	1187	1355	1676	1677
TRANS, COMM, AND PUB UTILITIES	1655	1773	2023	1852	1958
WHOLESALE AND RETAIL TRADE	3723	3643	3750	3977	4135
FINANCE, INS, REAL ESTATE	554	576	607	631	777
SERVICES	3427	3601	3427	3622	4015
OTHER	66	65	71	9	9

SOURCES: TABLE 3.1 US BUR OF ECON ANALYSIS, REIS (UNPUBLISHED)

GLACIER COUNTY

3. PERSONAL INCOME

-TABLE 3.2-
PERSONAL INCOME BY MAJOR SOURCES AS A PERCENT OF TOTAL PERSONAL INCOME, AND EARNINGS BY BROAD INDUSTRIAL SECTOR AS A PERCENT OF TOTAL EARNINGS, 1967 THROUGH 1971

CLASSIFICATION	1967	1968	1969	1970	1971
TOTAL PERSONAL INCOME	100.0%	100.0%	100.0%	100.0%	100.0%
TOTAL WAGE AND SALARY DISBURSEMENTS	49.3%	48.4%	47.7%	48.1%	46.5%
OTHER LABOR INCOME	1.8%	1.8%	1.9%	2.1%	2.7%
PROPRIETORS INCOME	24.2%	24.5%	25.4%	22.8%	24.9%
FARM PROPRIETORS INCOME	15.3%	17.2%	18.7%	16.1%	18.5%
NON-FARM PROPRIETORS INCOME	8.9%	7.3%	6.7%	6.7%	6.5%
PROPERTY INCOME	16.4%	16.8%	16.4%	17.1%	15.9%
TRANSFER PAYMENTS	11.3%	11.3%	11.5%	12.9%	12.8%
LESS: PERSONAL CONTR FOR SOCIAL INS	2.9%	2.8%	2.9%	3.1%	3.0%
TOTAL EARNINGS	100.0%	100.0%	100.0%	100.0%	100.0%
FARM EARNINGS	23.9%	25.8%	28.0%	25.1%	28.0%
NON-FARM EARNINGS	76.1%	74.2%	72.0%	74.9%	72.0%
GOVERNMENT EARNINGS	20.9%	21.2%	20.3%	21.9%	21.7%
TOTAL FEDERAL	12.7%	13.2%	12.3%	13.3%	13.2%
FEDERL CIVIALIAN	8.2%	8.5%	7.5%	8.5%	8.8%
MILITARY	4.5%	4.7%	4.8%	4.8%	4.4%
STATE AND LOCAL	8.2%	8.0%	7.9%	8.6%	8.5%
PRIVATE NON-FARM EARNINGS	55.1%	53.0%	51.8%	53.0%	50.3%
MANUFACTURING	1.4%	1.3%	1.4%	1.0%	3.3%
MINING	8.1%	9.0%	8.6%	7.9%	6.3%
CONTRACT CONSTRUCTION	4.4%	4.7%	5.0%	6.3%	5.4%
TRANS, COMM, AND PUB UTILITIES	7.2%	7.0%	7.5%	6.9%	6.3%
WHOLESALE AND RETAIL TRADE	16.3%	14.4%	14.0%	14.9%	13.4%
FINANCE, INS, REAL ESTATE	2.4%	2.3%	2.3%	2.4%	2.5%
SERVICES	15.0%	14.2%	12.8%	13.6%	13.0%
OTHER	0.3%	0.3%	0.3%	0.0%	0.0%

SOURCES: TABLE 3.2 US BUR OF ECON ANALYSIS, REIS (UNPUBLISHED)

COUNTY PROFILES
DIVISION OF RESEARCH AND INFORMATION SYSTEMS
MONTANA DEPARTMENT OF INTERGOVERNMENTAL RELATIONS

3. PERSONAL INCOME

-TABLE 3.3-
PER CAPITA PERSONAL INCOME, RESIDENCE ADJUSTED, IN DOLLARS, 1967 THROUGH 1971

ITEM	1967	1968	1969	1970	1971
PER CAPITA INCOME (DOLLARS)	2750	3073	3301	3388	3790

-TABLE 3.4-
MEDIAN FAMILY INCOME, 1949, 1959, AND 1969

ITEM	1949	1959		1969	
	NUMBER	NUMBER	% CHANGE FROM 1949	NUMBER	% CHANGE FROM 1959
MEDIAN FAMILY INCOME (DOLLARS)	3313	5169	56.0%	7654	48.1%

-TABLE 3.5-
FAMILIES WITH INCOME LESS THAN POVERTY LEVEL, LESS THAN 75% OF POVERTY LEVEL, AND LESS THAN 125% OF POVERTY LEVEL, 1969

ITEM	INCOME LESS THAN POVERTY LEVEL		INCOME LESS THAN 75% OF POVERTY LEVEL		INCOME LESS THAN 125% OF POVERTY LEVEL	
	NUMBER	% OF TOTAL	NUMBER	% OF TOTAL	NUMBER	% OF TOTAL
FAMILIES	559	23.4%	390	15.2%	736	28.8%
UNRELATED INDIVIDUALS	277	43.6%	197	31.0%	343	54.0%
PERSONS	3225	29.5%	2069	18.8%	3973	36.1%

SOURCES: TABLE 3.3 US BUR OF ECON ANALYSIS, REIS (UNPUBLISHED)
TABLE 3.4 US BUR OF THE CENSUS, US CENSUS OF POP: 1950,VOL II, CHAR OF THE POP, PT 26, MONTANA; 1960,1970, VOL I,PT 28
TABLE 3.5 US CENSUS OF POP: 1970, VOL I, CHAR OF THE POP, PT 28, MONTANA

GLACIER COUNTY

3. PERSONAL INCOME

-TABLE 3.6-
NUMBER OF FAMILIES BY INCOME LEVELS, 1959 AND 1969

FAMILY INCOME	NUMBER OF FAMILIES 1959	% OF TOTAL	1969	% OF TOTAL	% CHANGE 1959 TO 1969
ALL FAMILIES	2535	100.0%	2560	100.0%	1.0%
UNDER $1000	238	9.4%	105	4.1%	-55.9%
$1000 TO $1999	215	8.5%	169	6.6%	-21.4%
$2000 TO $2999	274	10.8%	169	6.6%	-38.3%
$3000 TO $3999	205	8.1%	179	7.0%	-12.7%
$4000 TO $4999	277	10.9%	202	7.9%	-27.1%
$5000 TO $5999	347	13.7%	191	7.5%	-45.0%
$6000 TO $6999	274	10.8%	146	5.7%	-46.7%
$7000 TO $7999	181	7.1%	182	7.1%	0.6%
$8000 TO $8999	128	5.0%	209	8.2%	63.3%
$9000 TO $9999	86	3.4%	145	5.7%	68.6%
$10000 TO $14999	202	8.0%	576	22.5%	185.1%
$15000 TO $24999	74	2.9%	243	9.5%	228.4%
$25000 AND OVER	34	1.3%	44	1.7%	29.4%

SOURCES: TABLE 3.6 US BUR OF THE CENSUS, US CENSUS OF POP: 1960, 1970, VOL I, CHAR OF THE POP, PT 28, MONTANA

COUNTY PROFILES
DIVISION OF RESEARCH AND INFORMATION SYSTEMS
MONTANA DEPARTMENT OF INTERGOVERNMENTAL RELATIONS

GLACIER COUNTY

4. HOUSING

-TABLE 4.1-
COUNT OF HOUSING UNITS BY OCCUPANCY AND VACANCY STATUS, 1970

ITEM	OCCUPIED		VACANT				
			FOR RENT		FOR SALE		OTHER
	BY OWNER	BY RENTER	NUMBER	RATE	NUMBER	RATE	NUMBER
HOUSING UNITS	0	1095	103	8.6%	20	100.0%	212

-TABLE 4.2-
PERSONS PER ROOM FOR OWNER AND RENTER OCCUPIED UNITS, 1970

PERSONS PER ROOM	TOTAL	OWNER OCCUPIED	RENTER OCCUPIED
1.00 OR LESS	2346	1491	855
1.01 - 1.50	329	205	124
1.51 OR MORE	298	182	116

-TABLE 4.3-
COUNT OF SELECTED RENTER-OCCUPIED UNITS BY MONTHLY RENT IN DOLLARS, 1970

DOLLAR RANGE	TOTAL	WITH PLUMBING FACILITIES	LACKING ONE OR MORE PLUMBING FACILITIES
LESS THAN $40	232	146	86
$40 - $59	470	257	213
$60 - $79	548	279	269
$80 - $99	195	98	97
$100 - $149	158	79	79
$150 - $199	14	7	7
$200 OR MORE	0	0	0

SOURCES: TABLE 4.1 US BUR OF THE CENSUS, US CENSUS OF HOUSING: 1970, FIRST COUNT SUMM COMPUTER TAPES, MONTANA DEPT OF IGR
TABLE 4.2 IBID
TABLE 4.3 IBID

COUNTY PROFILES
DIVISION OF RESEARCH AND INFORMATION SYSTEMS
MONTANA DEPARTMENT OF INTERGOVERNMENTAL RELATIONS

GLACIER COUNTY

4. HOUSING

-TABLE 4.4-
COUNT OF OWNER-OCCUPIED UNITS FOR WHICH DOLLAR VALUE IS TABULATED, 1970

DOLLAR VALUE	COUNT OF OWNER-OCCUPIED UNITS	
	NUMBER	% OF TOTAL
TOTAL COUNT	1191	100.0%
LESS THAN $5000	215	18.1%
$5000 - $9999	281	23.6%
$10000 - $14999	280	23.5%
$15000 - $19999	230	19.3%
$20000 - $24999	109	9.2%
$25000 - $34999	62	5.2%
$35000 - $49999	11	0.9%
$50000 AND OVER	3	0.3%

-TABLE 4.5-
HOUSEHOLDS BY TYPE AND INCOME, 1970

TYPE	LESS THAN $5000	$5000 TO $9999	$10000 TO $14999	$15000 OR MORE
HUSBAND-WIFE FAMILY	578	251	63	99
OTHER FAMILY	751	235	32	5
PRIMARY INDIVIDUAL	482	81	407	21

-TABLE 4.6-
OCCUPIED UNITS BY TYPE AND PLUMBING FACILITIES, 1970

FACILITIES	TOTAL	OWNER		RENTER	
	NUMBER	NUMBER	% OF TOTAL	NUMBER	% OF TOTAL
WITH ALL PLUMBING FACILITIES	2557	1636	64.0%	921	36.0%
LACKING ONE OR MORE PLUMBING FACILITIES	415	242	58.2%	174	41.8%

SOURCES: TABLE 4.4 US BUR OF THE CENSUS, US CENSUS OF HOUSING: 1970, FIRST COUNT SUMM COMPUTER TAPES, MONTANA DEPT OF IGR
TABLE 4.5 IBID
TABLE 4.6 IBID

COUNTY PROFILES
DIVISION OF RESEARCH AND INFORMATION SYSTEMS
MONTANA DEPARTMENT OF INTERGOVERNMENTAL RELATIONS

GLACIER COUNTY

5. EDUCATION

-TABLE 5.1-
TOTAL SCHOOL ENROLLMENT, PUBLIC AND NON-PUBLIC, BY COUNTY, 1968-69 THROUGH 1972-73

CLASSIFICATION	1968-69	1969-70	1970-71	1971-72	1972-73
PUBLIC					
ALL GRADES	3681	3553	3576	3472	3439
ELEMENTARY	2748	2609	2606	2533	2521
HIGH SCHOOL	933	944	970	939	918
NON-PUBLIC					
ALL GRADES	36	61	40	41	46
ELEMENTARY	36	61	40	41	46
HIGH SCHOOL	0	0	0	0	0
TOTAL					
ALL GRADES	3717	3614	3616	3513	3485
ELEMENTARY	2784	2670	2646	2574	2567
HIGH SCHOOL	933	944	970	939	918

-TABLE 5.2-
SCHOOL CENSUS DATA BY COUNTY, 1968-69 THROUGH 1972-73

AGES	1968-69	1969-70	1970-71	1971-72	1972-73
TOTAL	7544	7269	7371	5818	5731
UNDER 6	1825	1646	1538	1288	1432
6 - 20	5719	5623	5833	4530	4299

SOURCES: TABLE 5.1 OFFICE OF THE SUPT OF PUBLIC INSTRUCTION, MONTANA, MONTANA SCHOOL STATISTICS
TABLE 5.2 IBID

GLACIER COUNTY

5. EDUCATION

-TABLE 5.3-
EDUCATIONAL ATTAINMENT BY SEX AGED 25 YEARS OR MORE, 1970

YEARS OF SCHOOL COMPLETED	MALE	FEMALE
ELEMENTARY	397	294
HIGH SCHOOL	753	863
COLLEGE	201	164
MEDIAN SCHOOL YEARS COMPLETED	11.7	12.1
PERCENT HIGH SCHOOL GRADUATES	48.0	52.1

-TABLE 5.4-
MEDIAN SCHOOL YEARS COMPLETED, 1950, 1960 AND 1970

ITEM	1950	1960	1970
MEDIAN SCHOOL YEARS COMPLETED	9.8	11.1	12.0

-TABLE 5.5-
NUMBER OF PUBLIC SCHOOL TEACHERS AND STUDENT-TEACHER RATIOS, 1968-69 THROUGH 1972-1973

ITEM	1968-69	1969-70	1970-71	1971-72	1972-73
NUMBER OF TEACHERS	158	166	170	177	176
STUDENT-TEACHER RATIO	23.3	21.4	21.0	19.6	19.5

SOURCES: TABLE 5.3 US BUR OF THE CENSUS, US CENSUS OF POP: 1970, VOL I, CHAR OF THE POP, PT 28, MONTANA
TABLE 5.4 US BUR OF THE CENSUS, COUNTY AND CITY DATA BOOK, 1952, 1962, 1972
TABLE 5.5 COMPUTED FROM MONTANA SCHOOL STATISTICS

COUNTY PROFILES
DIVISION OF RESEARCH AND INFORMATION SYSTEMS
MONTANA DEPARTMENT OF INTERGOVERNMENTAL RELATIONS

BLACK FEET COUNTY

6. HEALTH AND VITAL STATISTICS

-TABLE 6.1-
BIRTHS, DEATHS, MARRIAGES, AND MARITAL DISSOLUTIONS, 1970 THROUGH 1972

ITEM	1970	1971	1972
BIRTHS	218	226	237
DEATHS	96	113	117
MARRIAGES	79	101	78
MARITAL DISSOLUTIONS	56	59	75

-TABLE 6.2-
BIRTH, DEATH, MARRIAGE AND MARITAL DISSOLUTION RATES, 1970 THROUGH 1972

RATES (PER 1000 POPULATION)	1970	1971	1972
BIRTH	20.22	20.55	21.74
DEATH	8.90	10.27	10.73
MARRIAGE	7.33	9.18	7.16
MARITAL DISSOLUTION	5.19	5.36	6.88

-TABLE 6.3-
MARITAL STATUS OF ALL PERSONS, 14 YEARS OLD AND OLDER, 1970

ITEM	TOTAL	MALE	FEMALE
NEVER MARRIED	1847	1018	829
MARRIED	4383	2190	2193
SEPARATED	96	39	57
WIDOWED	526	143	383
DIVORCED	272	123	149

SOURCES: TABLE 6.1 STATE DEPT OF HEALTH & ENVIRONMENTAL SCIENCES, MONTANA VITAL STATISTICS (ANNUAL)
TABLE 6.2 COMPUTED FROM MONTANA VITAL STATISTICS AND POPULATION ESTIMATES (TABLE 1.4)
TABLE 6.3 US BUR OF THE CENSUS, US CENSUS OF POP: 1970, FIRST COUNT SUMM COMPUTER TAPES (PROCESSED) MONTANA DEPT IGR

COUNTY PROFILES
DIVISION OF RESEARCH AND INFORMATION SYSTEMS
MONTANA DEPARTMENT OF INTERGOVERNMENTAL RELATIONS

GLACIER COUNTY

7. AGRICULTURE

-TABLE 7.1-
NUMBER OF FARMS, ACRES AND AVERAGE SIZE, 1969

	TOTAL FARMS	LAND IN FARMS	AVERAGE SIZE OF FARMS	COUNTY AREA	PERCENT OF LAND IN FARMS
COUNTY	333	1525087	4580	1897024	80.4%

-TABLE 7.2-
NUMBER OF FARMS BY TYPE OF PRODUCTS REPORTED, 1969

	CATTLE AND CALVES	HOGS	SHEEP	CHICKENS	MILK COWS	HORSES	CORN	WHEAT
NUMBER	204	21	23	38	29	138	2	191

-TABLE 7.3-
NUMBER OF FARMS BY ECONOMIC CLASS, 1969

	CLASS 1 $40000 & OVER	CLASS 2 $20000 -$39999	CLASS 3 $10000 -$19999	CLASS 4 $5000 -$9999	CLASS 5 $2500 -$4999	CLASS 6 $50- $2499	PART TIME	PART RETIRE	ABNORMAL
NUMBER	62	81	72	50	21	12	26	8	1

NOTES: TABLE 7.1 US BUR OF THE CENSUS, CENSUS OF AG: 1969 (MONTANA AGRICULTURAL STATISTICS, VOL XIV)
TABLE 7.2 IBID
TABLE 7.3 IBID

7. AGRICULTURE

TABLE 7.4
CASH RECEIPTS FROM SALE OF PRINCIPAL PRODUCTS AND GOVERNMENT PAYMENTS, 1970 AND 1971

YEAR	LIVESTOCK AND PRODUCTS	CROPS	RECEIPTS FROM MARKETING	GOVERNMENT PAYMENTS	ALL CASH RECEIPTS	CASH RECEIPTS PER FARM
1970	3443600	5175400	8619000	1467000	10086000	28653
1971	4373800	4720600	9094400	1064000	10158400	29530

-TABLE 7.5-
ALL CROPS, IRRIGATED AND NOT IRRIGATED, ACRES HARVESTED AND VALUE OF CROP PRODUCTION, 1970 AND 1971

YEAR	IRRIGATED		NOT IRRIGATED	
	ACRES HARVESTED	VALUE OF CROP PRODUCTION	ACRES HARVESTED	VALUE OF CROP PRODUCTION
1970	11500	469900	148300	5152300
1971	11800	485400	175400	5551700

SOURCES: TABLE 7.4 MONTANA DEPT OF AG AND US DEPT OF AG, SRS, MONTANA AGRICULTURAL STATISTICS, VOL XIV, CO STATISTICS 1970-1971
TABLE 7.5 IBID

GLACIER COUNTY

8. LAND USE AND GEOGRAPHY

-TABLE 8.1-
LAND USE IN ACRES, 1967

CLASSIFICATION	ACRES	% OF TOTAL
TOTAL LAND AREA	1903360	100.0%
FEDERAL NON-CROPLAND	405731	21.3%
URBAN AND BUILT-UP	13173	0.7%
SMALL WATER AREAS	5600	0.3%
AGRICULTURE	1478856	77.7%
CROPLAND	339252	17.8%
PASTURE	14124	0.7%
RANGE	992210	52.1%
FOREST	126189	6.6%
OTHER	7081	0.4%

-TABLE 8.2-
LAND IN FARMS BY MAJOR USE, 1969

CLASSIFICATION	ACRES	% OF TOTAL
LAND IN FARMS	1525087	100.0%
CROPLAND	360709	23.7%
HARVESTED	179043	11.7%
PASTURED	13266	0.9%
ALL OTHER	168400	11.0%
WOODLAND	28454	1.9%
ALL OTHER LAND	1135924	74.5%

SOURCES: TABLE 8.1 MONTANA STATE CONSERVATION NEEDS COMMITTEE, MONTANA SOIL AND WATER CONSERVATION NEEDS INVENTORY, 1970
TABLE 8.2 US BUR OF THE CENSUS, CENSUS OF AG: 1969 (MONTANA AGRICULTURAL STATISTICS, VOL XIV)

COUNTY PROFILES
DIVISION OF RESEARCH AND INFORMATION SYSTEMS
MONTANA DEPARTMENT OF INTERGOVERNMENTAL RELATIONS

GLACIER COUNTY

8. LAND USE AND GEOGRAPHY

-TABLE 8.3-
LAND USE, IRRIGATION, PASTURELAND, RANGELAND, AND CONSERVATION, 1969

	IRRIGATED LAND IN FARMS		FARMS WITH SALE OF PRODUCTS OVER $2500		
	FARMS	ACRES	PASTURE AND RANGELAND	LAND IN STRIP CROPPING	LAND IN SUMMER FALLOW
COUNT	56	12402	417402	168298	154967

-TABLE 8.4-
PRECIPITATION AND NUMBER OF DAYS BETWEEN FREEZING TEMPERATURES, 1970 AND 1971

	AVERAGE	1970	1971
PRECIPITATION (INCHES)	11.53	12.13	11.53
GROWING SEASON PRECIPITATION	9.12	9.69	9.20
NUMBER OF DAYS IN GROWING SEASON	108	115	118

SOURCES: TABLE 8.3 US BUR OF THE CENSUS, CENSUS OF AG: 1969 (MONTANA AGRICULTURAL STATISTICS, VOL XIV)
TABLE 8.4 MONTANA DEPT OF AG AND US DEPT OF AG, SRS, MONTANA AGRICULTURAL STATISTICS, VOL XIV, CO STATISTICS 1970 1971

COUNTY PROFILES
DIVISION OF RESEARCH AND INFORMATION SYSTEMS
MONTANA DEPARTMENT OF INTERGOVERNMENTAL RELATIONS



GOLDEN VALLEY COUNTY

GOLDEN VALLEY COUNTY
population 931

DATE OF ORGANIZATION: October 4, 1920

GEOGRAPHICAL LOCATION: Central Montana

CONGRESSIONAL DISTRICT: 2

PLANNING DISTRICT: 6

LAND AREA: 1,176 square miles

CLASS OF COUNTY: 7

ASSESSED VALUATION (1973-74): $11,491,967

TAXABLE VALUATION (1973-74): $ 3,602,153

COUNTY SEAT: Ryegate, population 261

OTHER INCORPORATED PLACES:
Lavina, population 169

PUBLIC USE AIRPORTS: 2

ROADS AND STREETS (1972):
Rural Mileage 665.32
Municipal Mileage 10.17

NEWSPAPERS:
Daily
Weekly 1

BROADCAST STATIONS:
Radio
TV

BANKS: None

LIBRARIES:
Public
Institutional and Special
School 2

HOSPITALS: None

SPECIAL NOTES:

RESEARCH & INFORMATION SYSTEMS DIVISIO
INTERGOVERNMENTAL RELATIONS
STATE of MONTANA
CAPITOL STATION

COUNTY PROFILES
DIVISION OF RESEARCH AND INFORMATION SYSTEMS
MONTANA DEPARTMENT OF INTERGOVERNMENTAL RELATIONS

GOLDEN VALLEY COUNTY

1. POPULATION

-TABLE 1.1-
URBAN AND RURAL CLASSIFICATION, 1960 AND 1970

ITEM	1960 NUMBER	1960 % OF TOTAL	1970 NUMBER	1970 % OF TOTAL	% CHANGE 1960 TO 1970
URBAN	0	0.0%	0	0.0%	-- --
RURAL	1203	100.0%	792	85.1%	-34.2%
RURAL FARM	624	51.9%	402	43.2%	-35.6%
RURAL NON-FARM	579	48.1%	390	41.9%	-32.6%

-TABLE 1.2-
RACE CLASSIFICATION, 1960 AND 1970

ITEM	1960 NUMBER	1960 % OF TOTAL	1970 NUMBER	1970 % OF TOTAL	% CHANGE 1960 TO 1970
WHITE	1203	100.0%	930	99.9%	-22.7%
NON-WHITE	0	0.0%	1	0.1%	-- --
INDIAN	0	0.0%	1	0.1%	-- --
OTHER NON-WHITE	0	0.0%	0	0.0%	-- --

-TABLE 1.3-
TOTAL POPULATION BY SEX, 1940, 1950, 1960, AND 1970

SEX	1940 NUMBER	1950 NUMBER	1950 % CHANGE FROM 1940	1960 NUMBER	1960 % CHANGE FROM 1950	1970 NUMBER	1970 % CHANGE FROM 1960
MALE	901	732	-18.8%	652	-10.9%	479	-26.5%
FEMALE	706	605	-14.3%	551	-8.9%	452	-18.0%
TOTAL	1607	1337	-16.8%	1203	-10.0%	931	-22.6%

SOURCES: TABLE 1.1 US BUR OF THE CENSUS, US CENSUS OF POP: 1960, 1970, VOL I, CHAR OF THE POP, PT 28, MONTANA
TABLE 1.2 IBID
TABLE 1.3 US CENSUS OF POP: 1940, 1950, VOL II, CHAR OF THE POP; 1960, 1970, VOL I, CHAR OF THE POP, PT 28, MONTANA

COUNTY PROFILES
DIVISION OF RESEARCH AND INFORMATION SYSTEMS
MONTANA DEPARTMENT OF INTERGOVERNMENTAL RELATIONS

GOLDEN VALLEY COUNTY

1. POPULATION

-TABLE 1.4-
TOTAL POPULATION, ESTIMATES FOR 1971,1972 AND 1973

1971		1972		1973	
NUMBER	% CHANGE FROM 1970	NUMBER	% CHANGE FROM 1971	NUMBER	% CHANGE FROM 1972
800	-14.1%	900	12.5%	1000	11.1%

-TABLE 1.5-
TOTAL POPULATION, PROJECTED TO 1975 AND 1980, UNDER 4 ALTERNATIVE MIGRATION ASSUMPTIONS

CONTINUED 1960-1970 MIGRATION TRENDS TO 1980		NO NET MIGRATION FROM 1970 TO 1980		50% INCREASE IN 1960-1970 MIGRATION TRENDS FROM 1970 TO 1980		50% DECREASE IN 1960-1970 MIGRATION TRENDS FROM 1970 TO 1980	
1975	1980	1975	1980	1975	1980	1975	1980
851	717	936	939	902	842	809	597

-TABLE 1.6-
NET MIGRATION, 1950 TO 1960, AND 1960 TO 1970

NET MIGRATION 1950 TO 1960	NET MIGRATION 1960 TO 1970	% CHANGE BETWEEN DECENNIA
-322	-285	11.5%

SOURCES: TABLE 1.4 US BUR OF THE CENSUS, CURRENT POP REPORTS, SERIES P-26, NOS 19, 53
TABLE 1.5 MONTANA DEPT OF IGR, DIV OF RESEARCH & INFORMATION SYS, MONTANA POP PROJECTIONS (UNPUBLISHED)
TABLE 1.6 US BUR OF THE CENSUS, COUNTY AND CITY DATA BOOK, 1967, 1972

COUNTY PROFILES
DIVISION OF RESEARCH AND INFORMATION SYSTEMS
MONTANA DEPARTMENT OF INTERGOVERNMENTAL RELATIONS

GOLDEN VALLEY COUNTY

1. POPULATION

-TABLE 1.1-
URBAN AND RURAL CLASSIFICATION, 1960 AND 1970

ITEM	1960 NUMBER	1960 % OF TOTAL	1970 NUMBER	1970 % OF TOTAL	% CHANGE 1960 TO 1970
URBAN	0	0.0%	0	0.0%	-- --
RURAL	1203	100.0%	792	85.1%	-34.2%
RURAL FARM	624	51.9%	402	43.2%	-35.6%
RURAL NON-FARM	579	48.1%	390	41.9%	-32.6%

-TABLE 1.2-
RACE CLASSIFICATION, 1960 AND 1970

ITEM	1960 NUMBER	1960 % OF TOTAL	1970 NUMBER	1970 % OF TOTAL	% CHANGE 1960 TO 1970
WHITE	1203	100.0%	930	99.9%	-22.7%
NON-WHITE	0	0.0%	1	0.1%	-- --
INDIAN	0	0.0%	1	0.1%	-- --
OTHER NON-WHITE	0	0.0%	0	0.0%	-- --

-TABLE 1.3-
TOTAL POPULATION BY SEX, 1940, 1950, 1960, AND 1970

SEX	1940 NUMBER	1950 NUMBER	1950 % CHANGE FROM 1940	1960 NUMBER	1960 % CHANGE FROM 1950	1970 NUMBER	1970 % CHANGE FROM 1960
MALE	901	732	-18.8%	652	-10.9%	479	-26.5%
FEMALE	706	605	-14.3%	551	-8.9%	452	-18.0%
TOTAL	1607	1337	-16.8%	1203	-10.0%	931	-22.6%

SOURCES: TABLE 1.1 US BUR OF THE CENSUS, US CENSUS OF POP: 1960, 1970, VOL I, CHAR OF THE POP, PT 28, MONTANA
TABLE 1.2 IBID
TABLE 1.3 US CENSUS OF POP: 1940, 1950, VOL II, CHAR OF THE POP; 1960, 1970, VOL I, CHAR OF THE POP, PT 28, MONTANA

COUNTY PROFILES
DIVISION OF RESEARCH AND INFORMATION SYSTEMS
MONTANA DEPARTMENT OF INTERGOVERNMENTAL RELATIONS

GOLDEN VALLEY COUNTY

1. POPULATION

-TABLE 1.4-
TOTAL POPULATION, ESTIMATES FOR 1971,1972 AND 1973

1971		1972		1973	
NUMBER	% CHANGE FROM 1970	NUMBER	% CHANGE FROM 1971	NUMBER	% CHANGE FROM 1972
800	-14.1%	908	12.5%	1000	11.1%

-TABLE 1.5-
TOTAL POPULATION, PROJECTED TO 1975 AND 1980, UNDER 4 ALTERNATIVE MIGRATION ASSUMPTIONS

CONTINUED 1960-1970 MIGRATION TRENDS TO 1980		NO NET MIGRATION FROM 1970 TO 1980		50% INCREASE IN 1960-1970 MIGRATION TRENDS FROM 1970 TO 1980		50% DECREASE IN 1960-1970 MIGRATION TRENDS FROM 1970 TO 1980	
1975	1980	1975	1980	1975	1980	1975	1980
851	717	936	939	902	842	869	597

-TABLE 1.6-
NET MIGRATION, 1950 TO 1960, AND 1960 TO 1970

NET MIGRATION 1950 TO 1960	NET MIGRATION 1960 TO 1970	% CHANGE BETWEEN DECENNIA
-322	-285	11.5%

SOURCES: TABLE 1.4 US BUR OF THE CENSUS, CURRENT POP REPORTS, SERIES P-26, NOS 19, 53
TABLE 1.5 MONTANA DEPT OF IGR, DIV OF RESEARCH & INFORMATION SYS, MONTANA POP PROJECTIONS (UNPUBLISHED)
TABLE 1.6 US BUR OF THE CENSUS, COUNTY AND CITY DATA BOOK, 1967, 1972

GOLDEN VALLEY COUNTY

2. EMPLOYMENT

TABLE 2.1-
EMPLOYMENT STATUS BY SEX, SIXTEEN YEARS OLD AND OVER, 1970

	TOTAL	MALE		FEMALE	
STATUS	NUMBER	NUMBER	% OF TOTAL	NUMBER	% OF TOTAL
COUNT	626	314	50.2%	312	49.8%
LABOR FORCE	387	244	63.0%	143	37.0%
CIVILIAN LABOR FORCE	387	244	63.0%	143	37.0%
EMPLOYED	369	238	64.5%	131	35.5%
UNEMPLOYED	18	6	33.3%	12	66.7%
NOT IN LABOR FORCE	239	70	29.3%	169	70.7%
ENROLLED IN SCHOOL	24	19	79.2%	5	20.8%

-TABLE 2.2-
EMPLOYMENT STATUS BY SEX, FOURTEEN YEARS OLD AND OVER, 1960

	TOTAL	MALE		FEMALE	
STATUS	NUMBER	NUMBER	% OF TOTAL	NUMBER	% OF TOTAL
COUNT	834	456	54.7%	378	45.3%
LABOR FORCE	397	340	85.6%	57	14.4%
CIVILIAN LABOR FORCE	397	340	85.6%	57	14.4%
EMPLOYED	388	336	86.6%	52	13.4%
UNEMPLOYED	9	4	44.4%	5	55.6%
NOT IN LABOR FORCE	437	116	26.5%	321	73.5%
ENROLLED IN SCHOOL	82	45	54.9%	37	45.1%

SOURCES: TABLE 2.1 US BUR OF THE CENSUS, US CENSUS OF POP: 1970, VOL I, CHAR OF THE POP, PT 28, MONTANA
TABLE 2.2 US CENSUS OF POP: 1960, VOL I, CHAR OF THE POP,PT 28, MONTANA

COUNTY PROFILES
DIVISION OF RESEARCH AND INFORMATION SYSTEMS
MONTANA DEPARTMENT OF INTERGOVERNMENTAL RELATIONS

GOLDEN VALLEY COUNTY

2. EMPLOYMENT

-TABLE 2.3-
EMPLOYMENT BY TYPE AND BROAD INDUSTRIAL SOURCES, FULL AND PART TIME WAGE AND SALARY EMPLOYMENT, PLUS THE NUMBER OF PROPRIETORS, 1967 THROUGH 1971

CLASSIFICATION	1967	1968	1969	1970	1971
TOTAL EMPLOYMENT	423	415	424	418	412
NUMBER OF PROPRIETORS	216	215	233	231	229
FARM	183	181	181	179	175
NON-FARM	33	34	52	52	54
WAGE AND SALARY EMPLOYMENT	207	200	191	187	183
FARM	56	48	47	47	51
NON-FARM	151	152	144	140	132
GOVERNMENT	84	82	79	80	83
TOTAL FEDERAL	12	12	10	9	11
FEDERAL CIVILIAN	12	12	10	9	11
MILITARY	0	0	0	0	0
STATE AND LOCAL	72	70	69	71	72
PRIVATE NON-FARM	67	70	65	60	49
MANUFACTURING	0	0	3	WITHHELD	WITHHELD
MINING	0	0	0	0	0
CONSTRUCTION	3	4	3	1	WITHHELD
TRANSP,COMM,PUB UTIL	24	26	23	23	22
TRADE	33	33	29	26	20
FINANCE,INSUR,REAL ESTATE	0	0	0	0	0
SERVICES	7	7	7	7	7
OTHER	0	0	0	WITHHELD	WITHHELD

SOURCES: TABLE 2.3 US BUR OF ECON ANALYSIS, REIS (UNPUBLISHED)

COUNTY PROFILES
DIVISION OF RESEARCH AND INFORMATION SYSTEMS
MONTANA DEPARTMENT OF INTERGOVERNMENTAL RELATIONS

GOLDEN VALLEY COUNTY

2. EMPLOYMENT

-TABLE 2.4-
EMPLOYMENT BY TYPE AND BROAD INDUSTRIAL SOURCES, FULL AND PART TIME WAGE AND SALARY EMPLOYMENT, PLUS THE NUMBER OF PROPRIETORS, 1967 THROUGH 1971, AS A PERCENT OF TOTAL EMPLOYMENT

CLASSIFICATION	1967	1968	1969	1970	1971
TOTAL EMPLOYMENT	100.0%	100.0%	100.0%	100.0%	100.0%
NUMBER OF PROPRIETORS	51.1%	51.8%	55.0%	55.3%	55.6%
FARM	43.3%	43.6%	42.7%	42.8%	42.5%
NON-FARM	7.8%	8.2%	12.3%	12.4%	13.1%
WAGE AND SALARY EMPLOYMENT	48.9%	48.2%	45.0%	44.7%	44.4%
FARM	13.2%	11.6%	11.1%	11.2%	12.4%
NON-FARM	35.7%	36.6%	34.0%	33.5%	32.0%
GOVERNMENT	19.9%	19.8%	18.6%	19.1%	20.1%
TOTAL FEDERAL	2.8%	2.9%	2.4%	2.2%	2.7%
FEDERAL CIVILIAN	2.8%	2.9%	2.4%	2.2%	2.7%
MILITARY	0.0%	0.0%	0.0%	0.0%	0.0%
STATE AND LOCAL	17.0%	16.9%	16.3%	17.0%	17.5%
PRIVATE NON-FARM	15.8%	16.9%	15.3%	14.4%	11.9%
MANUFACTURING	0.0%	0.0%	0.7%	0.0%	0.0%
MINING	0.0%	0.0%	0.0%	0.0%	0.0%
CONSTRUCTION	0.7%	1.0%	0.7%	0.2%	0.0%
TRANSP,COMM,PUB UTIL	5.7%	6.3%	5.4%	5.5%	5.3%
TRADE	7.8%	8.0%	6.8%	6.2%	4.9%
FINANCE,INSUR,REAL ESTATE	0.0%	0.0%	0.0%	0.0%	0.0%
SERVICES	1.7%	1.7%	1.7%	1.7%	1.7%
OTHER	0.0%	0.0%	0.0%	0.0%	0.0%

SOURCES: TABLE 2.4 US BUR OF ECON ANALYSIS, REIS (UNPUBLISHED)

COUNTY PROFILES
DIVISION OF RESEARCH AND INFORMATION SYSTEMS
MONTANA DEPARTMENT OF INTERGOVERNMENTAL RELATIONS

GOLDEN VALLEY COUNTY

2. EMPLOYMENT

-TABLE 2.5-
EMPLOYMENT BY OCCUPATION, BY SEX, 16 YEARS OLD AND OVER, 1970

OCCUPATION	TOTAL	MALE		FEMALE	
	NUMBER	NUMBER	% OF TOTAL	NUMBER	% OF TOTAL
TOTAL EMPLOYED	369	238	64.5%	131	35.5%
PROFESSIONAL AND TECHNICAL	37	27	73.0%	10	27.0%
MANAGERS AND ADMINISTRATORS (NON-FARM)	26	12	46.2%	14	53.8%
SALES WORKERS	5	0	0.0%	5	100.0%
CLERICAL	17	5	29.4%	12	70.6%
CRAFTSMEN AND FOREMEN	16	16	100.0%	0	0.0%
OPERATIVES	15	15	100.0%	0	0.0%
LABORERS (NON-FARM)	13	13	100.0%	0	0.0%
FARMERS AND FARM MANAGERS	137	124	90.5%	13	9.5%
FARM LABORERS AND FOREMEN	56	22	39.3%	34	60.7%
SERVICE WORKERS	41	4	9.8%	37	90.2%
PRIVATE HOUSEHOLD WORKERS	6	0	0.0%	6	100.0%

SOURCES: TABLE 2.5 US BUR OF THE CENSUS, US CENSUS OF POP: 1970, VOL I, CHAR OF THE POP, PT 28, MONTANA

COUNTY PROFILES
DIVISION OF RESEARCH AND INFORMATION SYSTEMS
MONTANA DEPARTMENT OF INTERGOVERNMENTAL RELATIONS

GOLDEN VALLEY COUNTY

2. EMPLOYMENT

-TABLE 2.6-
EMPLOYMENT BY OCCUPATION, BY SEX, TOTAL EMPLOYED, 1960

OCCUPATION	TOTAL	MALE		FEMALE	
	NUMBER	NUMBER	% OF TOTAL	NUMBER	% OF TOTAL
TOTAL EMPLOYED	388	336	86.6%	52	13.4%
PROFESSIONAL AND TECHNICAL	10	5	50.0%	5	50.0%
MANAGERS AND ADMINISTRATORS (NON-FARM)	4	4	100.0%	0	0.0%
SALES WORKERS	31	22	71.0%	9	29.0%
CLERICAL	23	5	21.7%	18	78.3%
CRAFTSMEN AND FOREMEN	13	13	100.0%	0	0.0%
OPERATIVES	26	26	100.0%	0	0.0%
LABORERS (NON-FARM)	28	28	100.0%	0	0.0%
FARMERS AND FARM MANAGERS	146	146	100.0%	0	0.0%
FARM LABORERS AND FOREMEN	51	51	100.0%	0	0.0%
SERVICE WORKERS	39	19	48.7%	20	51.3%
PRIVATE HOUSEHOLD WORKERS	0	0	0.0%	0	0.0%

SOURCES: TABLE 2.6 US BUR OF THE CENSUS, US CENSUS OF POP: 1960, VOL I, CHAR OF THE POP, PT 28, MONTANA

COUNTY PROFILES
DIVISION OF RESEARCH AND INFORMATION SYSTEMS
MONTANA DEPARTMENT OF INTERGOVERNMENTAL RELATIONS

GOLDEN VALLEY COUNTY

3. PERSONAL INCOME

-TABLE 3.1-
PERSONAL INCOME BY MAJOR SOURCES AND EARNINGS BY BROAD INDUSTRIAL SECTOR IN THOUSANDS OF DOLLARS, 1967 THROUGH 1971

CLASSIFICATION	1967	1968	1969	1970	1971
TOTAL PERSONAL INCOME	2831	3073	3427	3659	3885
TOTAL WAGE AND SALARY DISBURSEMENTS	759	785	806	820	874
OTHER LABOR INCOME	21	23	27	28	32
PROPRIETORS INCOME	1324	1455	1796	1938	2015
FARM PROPRIETORS INCOME	1242	1405	1756	1892	1967
NON-FARM PROPRIETORS INCOME	82	50	40	46	48
PROPERTY INCOME	460	502	508	541	572
TRANSFER PAYMENTS	320	365	352	395	458
LESS: PERSONAL CONTR FOR SOCIAL INS	53	57	62	63	66
TOTAL EARNINGS	2104	2263	2629	2786	2921
FARM EARNINGS	1418	1558	1927	2069	2168
NON-FARM EARNINGS	686	705	702	717	753
GOVERNMENT EARNINGS	317	335	338	352	411
TOTAL FEDERAL	84	86	78	73	97
FEDERL CIVIALIAN	72	74	66	61	82
MILITARY	12	12	12	12	15
STATE AND LOCAL	233	249	260	279	314
PRIVATE NON-FARM EARNINGS	369	370	364	365	342
MANUFACTURING	0	0	8	WITHHELD	WITHHELD
MINING	0	0	0	0	0
CONTRACT CONSTRUCTION	22	31	27	16	WITHHELD
TRANS, COMM, AND PUB UTILITIES	200	215	219	228	227
WHOLESALE AND RETAIL TRADE	111	114	100	104	98
FINANCE, INS, REAL ESTATE	6	0	0	0	0
SERVICES	20	10	10	11	12
OTHER	10	0	0	WITHHELD	WITHHELD

SOURCES: TABLE 3.1 US BUR OF ECON ANALYSIS, REIS (UNPUBLISHED)

COUNTY PROFILES
DIVISION OF RESEARCH AND INFORMATION SYSTEMS
MONTANA DEPARTMENT OF INTERGOVERNMENTAL RELATIONS

GOLDEN VALLEY COUNTY

3. PERSONAL INCOME

-TABLE 3.2-
PERSONAL INCOME BY MAJOR SOURCES AS A PERCENT OF TOTAL PERSONAL INCOME,
AND EARNINGS BY BROAD INDUSTRIAL SECTOR AS A PERCENT OF TOTAL EARNINGS, 1967 THROUGH 1971

CLASSIFICATION	1967	1968	1969	1970	1971
TOTAL PERSONAL INCOME	100.0%	100.0%	100.0%	100.0%	100.0%
TOTAL WAGE AND SALARY DISBURSEMENTS	26.8%	25.5%	23.5%	22.4%	22.5%
OTHER LABOR INCOME	0.7%	0.7%	0.8%	0.8%	0.8%
PROPRIETORS INCOME	46.8%	47.3%	52.4%	53.0%	51.9%
FARM PROPRIETORS INCOME	43.9%	45.7%	51.2%	51.7%	50.6%
NON-FARM PROPRIETORS INCOME	2.9%	1.6%	1.2%	1.3%	1.2%
PROPERTY INCOME	16.2%	16.3%	14.8%	14.8%	14.7%
TRANSFER PAYMENTS	11.3%	11.9%	10.3%	10.8%	11.8%
LESS: PERSONAL CONTR FOR SOCIAL INS	1.9%	1.9%	1.8%	1.7%	1.7%
TOTAL EARNINGS	100.0%	100.0%	100.0%	100.0%	100.0%
FARM EARNINGS	67.4%	68.8%	73.3%	74.3%	74.2%
NON-FARM EARNINGS	32.6%	31.2%	26.7%	25.7%	25.8%
GOVERNMENT EARNINGS	15.1%	14.8%	12.9%	12.6%	14.1%
TOTAL FEDERAL	4.0%	3.8%	3.0%	2.6%	3.3%
FEDERL CIVIALIAN	3.4%	3.3%	2.5%	2.2%	2.8%
MILITARY	0.6%	0.5%	0.5%	0.4%	0.5%
STATE AND LOCAL	11.1%	11.0%	9.9%	10.0%	10.7%
PRIVATE NON-FARM EARNINGS	17.5%	16.3%	13.8%	13.1%	11.7%
MANUFACTURING	0.0%	0.0%	0.3%	0.0%	0.0%
MINING	0.0%	0.0%	0.0%	0.0%	0.0%
CONTRACT CONSTRUCTION	1.0%	1.4%	1.0%	0.6%	0.0%
TRANS, COMM, AND PUB UTILITIES	9.5%	9.5%	8.3%	8.2%	7.8%
WHOLESALE AND RETAIL TRADE	5.3%	5.0%	3.8%	3.7%	3.4%
FINANCE, INS, REAL ESTATE	0.3%	0.0%	0.0%	0.0%	0.0%
SERVICES	1.0%	0.4%	0.4%	0.4%	0.4%
OTHER	0.5%	0.0%	0.0%	0.0%	0.0%

SOURCES: TABLE 3.2 US BUR OF ECON ANALYSIS, REIS (UNPUBLISHED)

COUNTY PROFILES
DIVISION OF RESEARCH AND INFORMATION SYSTEMS
MONTANA DEPARTMENT OF INTERGOVERNMENTAL RELATIONS

GOLDEN VALLEY COUNTY

3. PERSONAL INCOME

-TABLE 3.3-
PER CAPITA PERSONAL INCOME, RESIDENCE ADJUSTED, IN DOLLARS, 1967 THROUGH 1971

ITEM	1967	1968	1969	1970	1971
PER CAPITA INCOME (DOLLARS)	2799	3132	3632	3956	4908

-TABLE 3.4-
MEDIAN FAMILY INCOME, 1949, 1959, AND 1969

ITEM	1949	1959		1969	
	NUMBER	NUMBER	% CHANGE FROM 1949	NUMBER	% CHANGE FROM 1959
MEDIAN FAMILY INCOME (DOLLARS)	0	4044	0.0%	7333	81.3%

-TABLE 3.5-
FAMILIES WITH INCOME LESS THAN POVERTY LEVEL, LESS THAN 75% OF POVERTY LEVEL, AND LESS THAN 125% OF POVERTY LEVEL, 1969

ITEM	INCOME LESS THAN POVERTY LEVEL		INCOME LESS THAN 75% OF POVERTY LEVEL		INCOME LESS THAN 125% OF POVERTY LEVEL	
	NUMBER	% OF TOTAL	NUMBER	% OF TOTAL	NUMBER	% OF TOTAL
FAMILIES	9	4.0%	0	0.0%	33	14.5%
UNRELATED INDIVIDUALS	48	41.7%	42	36.5%	59	51.3%
PERSONS	92	11.7%	42	5.3%	201	25.4%

SOURCES: TABLE 3.3 US BUR OF ECON ANALYSIS, REIS (UNPUBLISHED)
TABLE 3.4 US BUR OF THE CENSUS, US CENSUS OF POP: 1950,VOL II, CHAR OF THE POP, PT 26, MONTANA; 1960,1970, VOL I,PT 28
TABLE 3.5 US CENSUS OF POP: 1970, VOL I, CHAR OF THE POP, PT 28, MONTANA

COUNTY PROFILES
DIVISION OF RESEARCH AND INFORMATION SYSTEMS
MONTANA DEPARTMENT OF INTERGOVERNMENTAL RELATIONS

GALLATIN VALLEY COUNTY

3. PERSONAL INCOME

-TABLE 3.6-
NUMBER OF FAMILIES BY INCOME LEVELS, 1959 AND 1969

FAMILY INCOME	NUMBER OF FAMILIES 1959	% OF TOTAL	1969	% OF TOTAL	% CHANGE 1959 TO 1969
ALL FAMILIES	277	100.0%	227	100.0%	-18.1%
UNDER $1000	33	11.9%	0	0.0%	-100.0%
$1000 TO $1999	29	10.5%	0	0.0%	-100.0%
$2000 TO $2999	36	13.0%	21	9.3%	-41.7%
$3000 TO $3999	39	14.1%	10	4.4%	-74.4%
$4000 TO $4999	34	12.3%	19	8.4%	-44.1%
$5000 TO $5999	34	12.3%	22	9.7%	-35.3%
$6000 TO $6999	25	9.0%	38	16.7%	52.0%
$7000 TO $7999	16	5.8%	9	4.0%	-43.8%
$8000 TO $8999	5	1.8%	9	4.0%	80.0%
$9000 TO $9999	5	1.8%	10	4.4%	100.0%
$10000 TO $14999	8	2.9%	50	22.0%	525.0%
$15000 TO $24999	5	1.8%	39	17.2%	680.0%
$25000 AND OVER	8	2.9%	0	0.0%	-100.0%

SOURCES: TABLE 3.6 US BUR OF THE CENSUS, US CENSUS OF POP: 1960, 1970, VOL I, CHAR OF THE POP, PT 28, MONTANA

COUNTY PROFILES
DIVISION OF RESEARCH AND INFORMATION SYSTEMS
MONTANA DEPARTMENT OF INTERGOVERNMENTAL RELATIONS

GOLDEN VALLEY COUNTY

4. HOUSING

-TABLE 4.1-
COUNT OF HOUSING UNITS BY OCCUPANCY AND VACANCY STATUS, 1970

ITEM	OCCUPIED		VACANT				
			FOR RENT		FOR SALE		OTHER
	BY OWNER	BY RENTER	NUMBER	RATE	NUMBER	RATE	NUMBER
HOUSING UNITS	258	63	10	13.7%	5	1.9%	29

-TABLE 4.2-
PERSONS PER ROOM FOR OWNER AND RENTER OCCUPIED UNITS, 1970

PERSONS PER ROOM	TOTAL	OWNER OCCUPIED	RENTER OCCUPIED
1.00 OR LESS	296	239	57
1.01 - 1.50	20	15	5
1.51 OR MORE	5	4	1

-TABLE 4.3-
COUNT OF SELECTED RENTER-OCCUPIED UNITS BY MONTHLY RENT IN DOLLARS, 1970

DOLLAR RANGE	TOTAL	WITH PLUMBING FACILITIES	LACKING ONE OR MORE PLUMBING FACILITIES
LESS THAN $40	14	8	6
$40 - $59	22	12	10
$60 - $79	6	3	3
$80 - $99	0	0	0
$100 - $149	0	0	0
$150 - $199	0	0	0
$200 OR MORE	0	0	0

SOURCES: TABLE 4.1 US BUR OF THE CENSUS, US CENSUS OF HOUSING: 1970, FIRST COUNT SUMM COMPUTER TAPES, MONTANA DEPT OF IGR
TABLE 4.2 IBID
TABLE 4.3 IBID

COUNTY PROFILES/HOUSING/4.1,4.2,4.3

APRIL 1974

COUNTY PROFILES
DIVISION OF RESEARCH AND INFORMATION SYSTEMS
MONTANA DEPARTMENT OF INTERGOVERNMENTAL RELATIONS

GLACIER VALLEY COUNTY

4. H O U S I N G

-TABLE 4.4-
COUNT OF OWNER-OCCUPIED UNITS FOR WHICH DOLLAR VALUE IS TABULATED, 1970

DOLLAR VALUE	COUNT OF OWNER-OCCUPIED UNITS	
	NUMBER	% OF TOTAL
TOTAL COUNT	111	100.0%
LESS THAN $5000	34	30.6%
$5000 - $9999	45	40.5%
$10000 - $14999	23	20.7%
$15000 - $19999	4	3.6%
$20000 - $24999	4	3.6%
$25000 - $34999	1	0.9%
$35000 - $49999	0	0.0%
$50000 AND OVER	0	0.0%

-TABLE 4.5-
HOUSEHOLDS BY TYPE AND INCOME, 1970

TYPE	LESS THAN $5000	$5000 TO $9999	$10000 TO $14999	$15000 OR MORE
HUSBAND-WIFE FAMILY	47	39	0	6
OTHER FAMILY	76	6	0	6
PRIMARY INDIVIDUAL	48	10	84	0

-TABLE 4.6-
OCCUPIED UNITS BY TYPE AND PLUMBING FACILITIES, 1970

FACILITIES	TOTAL	OWNER		RENTER	
	NUMBER	NUMBER	% OF TOTAL	NUMBER	% OF TOTAL
WITH ALL PLUMBING FACILITIES	291	226	80.4%	55	19.6%
LACKING ONE OR MORE PLUMBING FACILITIES	40	32	80.0%	8	20.0%

SOURCES: TABLE 4.4 US BUR OF THE CENSUS, US CENSUS OF HOUSING: 1970, FIRST COUNT SUMM COMPUTER TAPES, MONTANA DEPT OF IGR
TABLE 4.5 IBID
TABLE 4.6 IBID

COUNTY PROFILES
DIVISION OF RESEARCH AND INFORMATION SYSTEMS
MONTANA DEPARTMENT OF INTERGOVERNMENTAL RELATIONS

[illegible] COUNTY

5. EDUCATION

-TABLE 5.1-
TOTAL SCHOOL ENROLLMENT, PUBLIC AND NON-PUBLIC, BY COUNTY, 1968-69 THROUGH 1972-73

CLASSIFICATION	1968-69	1969-70	1970-71	1971-72	1972-73
PUBLIC					
ALL GRADES	232	217	196	193	198
ELEMENTARY	140	125	109	106	119
HIGH SCHOOL	92	92	87	87	79
NON-PUBLIC					
ALL GRADES	0	0	0	0	0
ELEMENTARY	0	0	0	0	0
HIGH SCHOOL	0	0	0	0	0
TOTAL					
ALL GRADES	232	217	196	193	198
ELEMENTARY	140	125	109	106	119
HIGH SCHOOL	92	92	87	87	79

-TABLE 5.2-
SCHOOL CENSUS DATA BY COUNTY, 1968-69 THROUGH 1972-73

AGES	1968-69	1969-70	1970-71	1971-72	1972-73
TOTAL	372	347	324	316	330
UNDER 6	78	74	73	75	77
6 - 20	294	273	251	241	253

SOURCES: TABLE 5.1 OFFICE OF THE SUPT OF PUBLIC INSTRUCTION, MONTANA, MONTANA SCHOOL STATISTICS
TABLE 5.2 IBID

COUNTY PROFILES
DIVISION OF RESEARCH AND INFORMATION SYSTEMS
MONTANA DEPARTMENT OF INTERGOVERNMENTAL RELATIONS

GOLDEN VALLEY COUNTY

5. EDUCATION

-TABLE 5.3-
EDUCATIONAL ATTAINMENT BY SEX AGED 25 YEARS OR MORE, 1970

YEARS OF SCHOOL COMPLETED	MALE	FEMALE
ELEMENTARY	82	31
HIGH SCHOOL	68	91
COLLEGE	31	30
MEDIAN SCHOOL YEARS COMPLETED	11.3	12.6
PERCENT HIGH SCHOOL GRADUATES	46.3	69.5

-TABLE 5.4-
MEDIAN SCHOOL YEARS COMPLETED, 1950, 1960 AND 1970

ITEM	1950	1960	1970
MEDIAN SCHOOL YEARS COMPLETED	9.7	11.6	12.3

-TABLE 5.5-
NUMBER OF PUBLIC SCHOOL TEACHERS AND STUDENT-TEACHER RATIOS, 1968-69 THROUGH 1972-1973

ITEM	1968-69	1969-70	1970-71	1971-72	1972-73
NUMBER OF TEACHERS	19	17	17	18	17
STUDENT-TEACHER RATIO	12.2	12.8	11.5	10.7	11.6

SOURCE: TABLE 5.3 US BUR OF THE CENSUS, US CENSUS OF POP: 1970, VOL I, CHAR OF THE POP, PT 25, MONTANA
TABLE 5.4 US BUR OF THE CENSUS, COUNTY AND CITY DATA BOOK, 1952, 1962, 1972
TABLE 5.5 COMPUTED FROM MONTANA SCHOOL STATISTICS

COUNTY PROFILES
DIVISION OF RESEARCH AND INFORMATION SYSTEMS
MONTANA DEPARTMENT OF INTERGOVERNMENTAL RELATIONS

LIBERTY COUNTY

6. HEALTH AND VITAL STATISTICS

-TABLE 6.1-
BIRTHS, DEATHS, MARRIAGES, AND MARITAL DISSOLUTIONS, 1970 THROUGH 1972

ITEM	1970	1971	1972
BIRTHS	21	14	13
DEATHS	12	7	11
MARRIAGES	6	5	4
MARITAL DISSOLUTIONS	2	1	1

-TABLE 6.2-
BIRTH, DEATH, MARRIAGE AND MARITAL DISSOLUTION RATES, 1970 THROUGH 1972

RATES (PER 1000 POPULATION)	1970	1971	1972
BIRTH	22.56	17.50	14.44
DEATH	12.89	8.75	12.22
MARRIAGE	6.44	6.25	4.44
MARITAL DISSOLUTION	2.15	1.25	1.11

-TABLE 6.3-
MARITAL STATUS OF ALL PERSONS, 14 YEARS OLD AND OLDER, 1970

ITEM	TOTAL	MALE	FEMALE
NEVER MARRIED	183	117	66
MARRIED	480	240	240
SEPARATED	2	1	1
WIDOWED	55	9	46
DIVORCED	14	7	7

SOURCES: TABLE 6.1 STATE DEPT OF HEALTH & ENVIRONMENTAL SCIENCES, MONTANA VITAL STATISTICS (ANNUAL)
TABLE 6.2 COMPUTED FROM MONTANA VITAL STATISTICS AND POPULATION ESTIMATES (TABLE 1.4)
TABLE 6.3 US BUR OF THE CENSUS, US CENSUS OF POP: 1970, FIRST COUNT SUMM COMPUTER TAPES (PROCESSED) MONTANA DEPT [illegible]

COUNTY PROFILES
DIVISION OF RESEARCH AND INFORMATION SYSTEMS
MONTANA DEPARTMENT OF INTERGOVERNMENTAL RELATIONS

GOLDEN VALLEY COUNTY

7. AGRICULTURE

-TABLE 7.1-
NUMBER OF FARMS, ACRES AND AVERAGE SIZE, 1969

	TOTAL FARMS	LAND IN FARMS	AVERAGE SIZE OF FARMS	COUNTY AREA	PERCENT OF LAND IN FARMS
COUNTY	154	730840	4746	752896	97.1%

-TABLE 7.2-
NUMBER OF FARMS BY TYPE OF PRODUCTS REPORTED, 1969

	CATTLE AND CALVES	HOGS	SHEEP	CHICKENS	MILK COWS	HORSES	CORN	WHEAT
NUMBER	134	23	36	41	38	88	1	82

-TABLE 7.3-
NUMBER OF FARMS BY ECONOMIC CLASS, 1969

	CLASS 1 $40000 & OVER	CLASS 2 $20000 -$39999	CLASS 3 $10000 -$19999	CLASS 4 $5000 -$9999	CLASS 5 $2500 -$4999	CLASS 6 $50- $2499	PART TIME	PART RETIRE	ABNORMAL
NUMBER	24	43	28	24	17	3	11	4	0

SOURCES: TABLE 7.1 US BUR OF THE CENSUS, CENSUS OF AG: 1969 (MONTANA AGRICULTURAL STATISTICS, VOL XIV)
TABLE 7.2 IBID
TABLE 7.3 IBID

APRIL 1974

COUNTY PROFILES/AGRICULTURE/7.1,7.2,7.3

COUNTY PROFILES
DIVISION OF RESEARCH AND INFORMATION SYSTEMS
MONTANA DEPARTMENT OF INTERGOVERNMENTAL RELATIONS

GOLDEN VALLEY COUNTY

7. AGRICULTURE

TABLE 7.4
CASH RECEIPTS FROM SALE OF PRINCIPAL PRODUCTS AND GOVERNMENT PAYMENTS, 1970 AND 1971

YEAR	LIVESTOCK AND PRODUCTS	CROPS	RECEIPTS FROM MARKETING	GOVERNMENT PAYMENTS	ALL CASH RECEIPTS	CASH RECEIPTS PER FARM
1970	2849400	789700	3639100	374000	4013100	24620
1971	3807600	777200	4584800	342000	4926800	30986

-TABLE 7.5-
ALL CROPS, IRRIGATED AND NOT IRRIGATED, ACRES HARVESTED AND VALUE OF CROP PRODUCTION, 1970 AND 1971

YEAR	IRRIGATED		NOT IRRIGATED	
	ACRES HARVESTED	VALUE OF CROP PRODUCTION	ACRES HARVESTED	VALUE OF CROP PRODUCTION
1970	9100	507400	34700	838400
1971	8300	518500	36800	1034300

SOURCES: TABLE 7.4 MONTANA DEPT OF AG AND US DEPT OF AG, SRS, MONTANA AGRICULTURAL STATISTICS, VOL XIV, CO STATISTICS 1970-1971
TABLE 7.5 IBID

GOLDEN VALLEY COUNTY

8. LAND USE AND GEOGRAPHY

-TABLE 8.1-
LAND USE IN ACRES, 1967

CLASSIFICATION	ACRES	% OF TOTAL
TOTAL LAND AREA	753920	100.0%
FEDERAL NON-CROPLAND	31919	4.2%
URBAN AND BUILT-UP	7053	0.9%
SMALL WATER AREAS	701	0.1%
AGRICULTURE	714247	94.7%
CROPLAND	73444	9.7%
PASTURE	21000	2.8%
RANGE	595880	79.0%
FOREST	21908	2.9%
OTHER	2015	0.3%

-TABLE 8.2-
LAND IN FARMS BY MAJOR USE, 1969

CLASSIFICATION	ACRES	% OF TOTAL
LAND IN FARMS	730840	100.0%
CROPLAND	76841	10.5%
HARVESTED	39265	5.4%
PASTURED	8549	1.2%
ALL OTHER	29027	4.0%
WOODLAND	5823	0.8%
ALL OTHER LAND	648176	88.7%

SOURCES: TABLE 8.1 MONTANA STATE CONSERVATION NEEDS COMMITTEE, MONTANA SOIL AND WATER CONSERVATION NEEDS INVENTORY, 1970
TABLE 8.2 US BUR OF THE CENSUS, CENSUS OF AG: 1969 (MONTANA AGRICULTURAL STATISTICS, VOL XIV)

COUNTY PROFILES
DIVISION OF RESEARCH AND INFORMATION SYSTEMS
MONTANA DEPARTMENT OF INTERGOVERNMENTAL RELATIONS

GOLDEN VALLEY COUNTY

8. LAND USE AND GEOGRAPHY

-TABLE 8.3-
LAND USE, IRRIGATION, PASTURELAND, RANGELAND, AND CONSERVATION, 1969

	IRRIGATED LAND IN FARMS		FARMS WITH SALE OF PRODUCTS OVER $2500		
	FARMS	ACRES	PASTURE AND RANGELAND	LAND IN STRIP CROPPING	LAND SUMMER F
COUNT	53	7465	637718	37010	2714

-TABLE 8.4-
PRECIPITATION AND NUMBER OF DAYS BETWEEN FREEZING TEMPERATURES, 1970 AND 1971

	AVERAGE	1970	1971
PRECIPITATION (INCHES)	12.53	13.91	12.49
GROWING SEASON PRECIPITATION	9.68	10.21	8.78
NUMBER OF DAYS IN GROWING SEASON	108	120	130

SOURCES: TABLE 8.3 US BUR OF THE CENSUS, CENSUS OF AG: 1969 (MONTANA AGRICULTURAL STATISTICS, VOL XIV)
TABLE 8.4 MONTANA DEPT OF AG AND US DEPT OF AG, SRS, MONTANA AGRICULTURAL STATISTICS, VOL XIV, CO STATISTICS 1970 1971

COUNTY PROFILES
DIVISION OF RESEARCH AND INFORMATION SYSTEMS
MONTANA DEPARTMENT OF INTERGOVERNMENTAL RELATIONS



GRANITE COUNTY

GRANITE COUNTY
population 2,737

DATE OF ORGANIZATION: March 2, 1893

GEOGRAPHICAL LOCATION: Western Montana

CONGRESSIONAL DISTRICT: 1

PLANNING DISTRICT: 12

LAND AREA: 1,733 square miles

CLASS OF COUNTY: 6

ASSESSED VALUATION (1973-74): $19,075,854

TAXABLE VALUATION (1973-74): $ 5,637,114

COUNTY SEAT: Philipsburg, population 1,128

OTHER INCORPORATED PLACES:
Drummond, population 494

SPECIAL NOTES:

PUBLIC USE AIRPORTS: 2

ROADS AND STREETS (1972):
Rural Mileage 676.92
Municipal Mileage 14.21

NEWSPAPERS:
Daily
Weekly 1

BROADCAST STATIONS:
Radio
TV

BANKS: 1

LIBRARIES:
Public 2
Institutional and Special
School 3

HOSPITALS: 1

RESEARCH & INFORMATION SYSTEMS DIVISION
INTERGOVERNMENTAL RELATIONS
STATE of MONTANA
CAPITOL STATION

COUNTY PROFILES
DIVISION OF RESEARCH AND INFORMATION SYSTEMS
MONTANA DEPARTMENT OF INTERGOVERNMENTAL RELATIONS

GRANITE COUNTY

1. POPULATION

-TABLE 1.1-
URBAN AND RURAL CLASSIFICATION, 1960 AND 1970

ITEM	1960 NUMBER	1960 % OF TOTAL	1970 NUMBER	1970 % OF TOTAL	% CHANGE 1960 TO 1970
URBAN	0	0.0%	0	0.0%	— —
RURAL	3014	100.0%	2876	105.1%	-4.6%
RURAL FARM	712	23.6%	476	17.4%	-33.1%
RURAL NON-FARM	2302	76.4%	2400	87.7%	4.3%

-TABLE 1.2-
RACE CLASSIFICATION, 1960 AND 1970

ITEM	1960 NUMBER	1960 % OF TOTAL	1970 NUMBER	1970 % OF TOTAL	% CHANGE 1960 TO 1970
WHITE	2990	99.2%	2716	99.2%	-9.2%
NON-WHITE	24	0.8%	21	0.8%	-12.5%
INDIAN	22	0.7%	20	0.7%	-9.1%
OTHER NON-WHITE	2	0.1%	1	0.0%	-50.0%

-TABLE 1.3-
TOTAL POPULATION BY SEX, 1940, 1950, 1960, AND 1970

SEX	1940 NUMBER	1950 NUMBER	1950 % CHANGE FROM 1940	1960 NUMBER	1960 % CHANGE FROM 1950	1970 NUMBER	1970 % CHANGE FROM 1960
MALE	1915	1556	-18.7%	1588	2.1%	1399	-11.9%
FEMALE	1486	1217	-19.1%	1426	17.2%	1338	-6.2%
TOTAL	3401	2773	-13.5%	3014	8.7%	2737	-9.2%

SOURCES: TABLE 1.1 US BUR OF THE CENSUS, US CENSUS OF POP: 1960, 1970, VOL I, CHAR OF THE POP, PT 28, MONTANA
TABLE 1.2 IBID
TABLE 1.3 US CENSUS OF POP: 1940, 1950, VOL II, CHAR OF THE POP; 1960, 1970, VOL I, CHAR OF THE POP, PT 28, MONTANA

COUNTY PROFILES
DIVISION OF RESEARCH AND INFORMATION SYSTEMS
MONTANA DEPARTMENT OF INTERGOVERNMENTAL RELATIONS

GRANITE COUNTY

1. POPULATION

-TABLE 1.4-
TOTAL POPULATION, ESTIMATES FOR 1971,1972 AND 1973

1971		1972		1973	
NUMBER	% CHANGE FROM 1970	NUMBER	% CHANGE FROM 1971	NUMBER	% CHANGE FROM 1972
2700	-1.4%	2600	-3.7%	2600	0.0%

-TABLE 1.5-
TOTAL POPULATION, PROJECTED TO 1975 AND 1980, UNDER 4 ALTERNATIVE MIGRATION ASSUMPTIONS

CONTINUED 1960-1970 MIGRATION TRENDS TO 1980		NO NET MIGRATION FROM 1970 TO 1980		50% INCREASE/~~DECREASE~~ IN 1960-1970 MIGRATION TRENDS FROM 1970 TO 1980		50% ~~INCREASE~~/DECREASE IN 1960-1970 MIGRATION TRENDS FROM 1970 TO 1980	
1975	1980	1975	1980	1975	1980	1975	1980
2637	2456	2825	2962	2749	2759	2520	2151

-TABLE 1.6-
NET MIGRATION, 1950 TO 1960, AND 1960 TO 1970

NET MIGRATION 1950 TO 1960	NET MIGRATION 1960 TO 1970	% CHANGE BETWEEN DECENNIA
-164	-458	-179.3%

SOURCES: TABLE 1.4 US BUR OF THE CENSUS, CURRENT POP REPORTS, SERIES P-26, NOS 19, 53
TABLE 1.5 MONTANA DEPT OF IGR, DIV OF RESEARCH & INFORMATION SYS, MONTANA POP PROJECTIONS (UNPUBLISHED)
TABLE 1.6 US BUR OF THE CENSUS, COUNTY AND CITY DATA BOOK, 1967, 1972

COUNTY PROFILES/POPULATION/1.4,1.5,1.6

APRIL 1974

COUNTY PROFILES
DIVISION OF RESEARCH AND INFORMATION SYSTEMS
MONTANA DEPARTMENT OF INTERGOVERNMENTAL RELATIONS

GRANITE COUNTY

2. EMPLOYMENT

TABLE 2.1
EMPLOYMENT STATUS BY SEX, SIXTEEN YEARS OLD AND OVER, 1970

STATUS	TOTAL	MALE		FEMALE	
	NUMBER	NUMBER	% OF TOTAL	NUMBER	% OF TOTAL
COUNT	1996	1047	52.5%	949	47.5%
LABOR FORCE	999	746	74.7%	253	25.3%
CIVILIAN LABOR FORCE	999	746	74.7%	253	25.3%
EMPLOYED	948	710	74.9%	238	25.1%
UNEMPLOYED	51	36	70.6%	15	29.4%
NOT IN LABOR FORCE	997	301	30.2%	696	69.8%
ENROLLED IN SCHOOL	148	84	56.8%	64	43.2%

TABLE 2.2
EMPLOYMENT STATUS BY SEX, FOURTEEN YEARS OLD AND OVER, 1960

STATUS	TOTAL	MALE		FEMALE	
	NUMBER	NUMBER	% OF TOTAL	NUMBER	% OF TOTAL
COUNT	2118	1138	53.7%	980	46.3%
LABOR FORCE	1251	940	75.1%	311	24.9%
CIVILIAN LABOR FORCE	1251	940	75.1%	311	24.9%
EMPLOYED	1118	839	75.0%	279	25.0%
UNEMPLOYED	133	101	75.9%	32	24.1%
NOT IN LABOR FORCE	867	198	22.8%	669	77.2%
ENROLLED IN SCHOOL	148	71	48.0%	77	52.0%

SOURCE: TABLE 2.1 US BUR OF THE CENSUS, US CENSUS OF POP: 1970, VOL I, CHAR OF THE POP, PT 28, MONTANA
TABLE 2.2 US CENSUS OF POP: 1960, VOL I, CHAR OF THE POP,PT 28, MONTANA

COUNTY PROFILES
DIVISION OF RESEARCH AND INFORMATION SYSTEMS
MONTANA DEPARTMENT OF INTERGOVERNMENTAL RELATIONS

GRANITE COUNTY

2. EMPLOYMENT

-TABLE 2.3-
EMPLOYMENT BY TYPE AND BROAD INDUSTRIAL SOURCES, FULL AND PART TIME WAGE AND SALARY EMPLOYMENT, PLUS THE NUMBER OF PROPRIETORS, 1967 THROUGH 1971

CLASSIFICATION	1967	1968	1969	1970	1971
TOTAL EMPLOYMENT	958	937	936	949	936
NUMBER OF PROPRIETORS	309	311	307	308	309
FARM	164	161	158	156	153
NON-FARM	145	150	149	152	156
WAGE AND SALARY EMPLOYMENT	649	626	629	641	627
FARM	95	82	80	80	88
NON-FARM	554	544	549	561	539
GOVERNMENT	223	222	221	230	238
TOTAL FEDERAL	32	30	30	29	29
FEDERAL CIVILIAN	32	30	30	29	29
MILITARY	0	0	0	0	0
STATE AND LOCAL	191	192	191	201	209
PRIVATE NON-FARM	331	322	328	331	301
MANUFACTURING	79	70	105	111	102
MINING	WITHHELD	WITHHELD	38	30	17
CONSTRUCTION	WITHHELD	WITHHELD	7	14	7
TRANSP,COMM,PUB UTIL	27	27	26	24	24
TRADE	114	115	109	112	110
FINANCE,INSUR,REAL ESTATE	WITHHELD	WITHHELD	WITHHELD	WITHHELD	WITHHELD
SERVICES	38	38	32	29	29
OTHER	0	0	WITHHELD	WITHHELD	WITHHELD

SOURCES: TABLE 2.3 US BUR OF ECON ANALYSIS, REIS (UNPUBLISHED)

COUNTY PROFILES
DIVISION OF RESEARCH AND INFORMATION SYSTEMS
MONTANA DEPARTMENT OF INTERGOVERNMENTAL RELATIONS

GRANITE COUNTY

2. EMPLOYMENT

-TABLE 2.4-
EMPLOYMENT BY TYPE AND BROAD INDUSTRIAL SOURCES, FULL AND PART TIME WAGE AND SALARY EMPLOYMENT, PLUS THE NUMBER OF PROPRIETORS, 1967 THROUGH 1971, AS A PERCENT OF TOTAL EMPLOYMENT

CLASSIFICATION	1967	1968	1969	1970	1971
TOTAL EMPLOYMENT	100.0%	100.0%	100.0%	100.0%	100.0%
NUMBER OF PROPRIETORS	32.3%	33.2%	32.8%	32.5%	33.0%
FARM	17.1%	17.2%	16.9%	16.4%	16.3%
NON-FARM	15.1%	16.0%	15.9%	16.0%	16.7%
WAGE AND SALARY EMPLOYMENT	67.7%	66.8%	67.2%	67.5%	67.0%
FARM	9.9%	8.8%	8.5%	8.4%	9.4%
NON-FARM	57.8%	58.1%	58.7%	59.1%	57.6%
GOVERNMENT	23.3%	23.7%	23.6%	24.2%	25.4%
TOTAL FEDERAL	3.3%	3.2%	3.2%	3.1%	3.1%
FEDERAL CIVILIAN	3.3%	3.2%	3.2%	3.1%	3.1%
MILITARY	0.0%	0.0%	0.0%	0.0%	0.0%
STATE AND LOCAL	19.9%	20.5%	20.4%	21.2%	22.3%
PRIVATE NON-FARM	34.6%	34.4%	35.0%	34.9%	32.2%
MANUFACTURING	8.2%	7.5%	11.2%	11.7%	10.9%
MINING	0.0%	0.0%	4.1%	3.2%	1.8%
CONSTRUCTION	0.0%	0.0%	0.7%	1.5%	0.7%
TRANSP,COMM,PUB UTIL	2.8%	2.9%	2.8%	2.5%	2.6%
TRADE	11.9%	12.3%	11.6%	11.8%	11.8%
FINANCE,INSUR,REAL ESTATE	0.0%	0.0%	0.0%	0.0%	0.0%
SERVICES	4.0%	4.1%	3.4%	3.1%	3.1%
OTHER	0.0%	0.0%	0.0%	0.0%	0.0%

SOURCES: TABLE 2.4 US BUR OF ECON ANALYSIS, REIS (UNPUBLISHED)

COUNTY PROFILES
DIVISION OF RESEARCH AND INFORMATION SYSTEMS
MONTANA DEPARTMENT OF INTERGOVERNMENTAL RELATIONS

GRANITE COUNTY

2. EMPLOYMENT

-TABLE 2.5-
EMPLOYMENT BY OCCUPATION, BY SEX, 16 YEARS OLD AND OVER, 1970

OCCUPATION	TOTAL	MALE		FEMALE	
	NUMBER	NUMBER	% OF TOTAL	NUMBER	% OF TOTAL
TOTAL EMPLOYED	948	710	74.9%	238	25.1%
PROFESSIONAL AND TECHNICAL	100	60	60.0%	40	40.0%
MANAGERS AND ADMINISTRATORS (NON-FARM)	56	46	82.1%	10	17.9%
SALES WORKERS	21	5	23.8%	16	76.2%
CLERICAL	87	18	20.7%	69	79.3%
CRAFTSMEN AND FOREMEN	133	129	97.0%	4	3.0%
OPERATIVES	117	117	100.0%	0	0.0%
LABORERS (NON-FARM)	147	147	100.0%	0	0.0%
FARMERS AND FARM MANAGERS	110	100	90.9%	10	9.1%
FARM LABORERS AND FOREMEN	65	65	100.0%	0	0.0%
SERVICE WORKERS	86	23	26.7%	63	73.3%
PRIVATE HOUSEHOLD WORKERS	26	0	0.0%	26	100.0%

SOURCES: TABLE 2.5 US BUR OF THE CENSUS, US CENSUS OF POP: 1970, VOL I, CHAR OF THE POP, PT 28, MONTANA

COUNTY PROFILES
DIVISION OF RESEARCH AND INFORMATION SYSTEMS
MONTANA DEPARTMENT OF INTERGOVERNMENTAL RELATIONS

GRANITE COUNTY

2. EMPLOYMENT

-TABLE 2.6-
EMPLOYMENT BY OCCUPATION, BY SEX, TOTAL EMPLOYED, 1960

OCCUPATION	TOTAL	MALE		FEMALE	
	NUMBER	NUMBER	% OF TOTAL	NUMBER	% OF TOTAL
TOTAL EMPLOYED	1118	839	75.0%	279	25.0%
PROFESSIONAL AND TECHNICAL	95	60	63.2%	35	36.8%
MANAGERS AND ADMINISTRATORS (NON-FARM)	81	77	95.1%	4	4.9%
SALES WORKERS	49	4	8.2%	45	91.8%
CLERICAL	61	12	19.7%	49	80.3%
CRAFTSMEN AND FOREMEN	92	92	100.0%	0	0.0%
OPERATIVES	248	236	95.2%	12	4.8%
LABORERS (NON-FARM)	57	57	100.0%	0	0.0%
FARMERS AND FARM MANAGERS	136	129	94.9%	7	5.1%
FARM LABORERS AND FOREMEN	131	103	78.6%	28	21.4%
SERVICE WORKERS	108	33	30.6%	75	69.4%
PRIVATE HOUSEHOLD WORKERS	9	0	0.0%	9	100.0%

T 2.6 US BUR OF THE CENSUS, US CENSUS OF POP: 1960, VOL I, CHAP OF THE POP, PT 28, MONTANA

COUNTY PROFILES
DIVISION OF RESEARCH AND INFORMATION SYSTEMS
MONTANA DEPARTMENT OF INTERGOVERNMENTAL RELATIONS

GRANITE COUNTY

* 3. P E R S O N A L I N C O M E *

-TABLE 3.1-
PERSONAL INCOME BY MAJOR SOURCES AND EARNINGS BY BROAD INDUSTRIAL SECTOR IN THOUSANDS OF DOLLARS, 1967 THROUGH 1971

CLASSIFICATION	1967	1968	1969	1970	1971
TOTAL PERSONAL INCOME	5629	6259	6759	7347	7596
TOTAL WAGE AND SALARY DISBURSEMENTS	2606	2795	2939	3043	3253
OTHER LABOR INCOME	104	126	134	145	147
PROPRIETORS INCOME	1350	1566	1711	1977	1765
FARM PROPRIETORS INCOME	603	841	1030	1260	1079
NON-FARM PROPRIETORS INCOME	747	725	681	717	686
PROPERTY INCOME	1027	1138	1241	1330	1404
TRANSFER PAYMENTS	742	837	958	1096	1288
LESS: PERSONAL CONTR FOR SOCIAL INS	200	203	224	244	261
TOTAL EARNINGS	4060	4487	4784	5165	5165
FARM EARNINGS	901	1103	1322	1560	1424
NON-FARM EARNINGS	3159	3384	3462	3605	3741
GOVERNMENT EARNINGS	925	990	1054	1140	1291
TOTAL FEDERAL	256	261	275	290	327
FEDERL CIVIALIAN	222	229	241	252	285
MILITARY	34	32	34	38	42
STATE AND LOCAL	669	729	779	850	964
PRIVATE NON-FARM EARNINGS	2234	2394	2408	2465	2450
MANUFACTURING	354	399	666	646	717
MINING	WITHHELD	WITHHELD	240	127	3
CONTRACT CONSTRUCTION	WITHHELD	WITHHELD	94	129	97
TRANS, COMM, AND PUB UTILITIES	222	238	233	246	264
WHOLESALE AND RETAIL TRADE	548	574	544	631	679
FINANCE, INS, REAL ESTATE	WITHHELD	WITHHELD	WITHHELD	WITHHELD	WITHHELD
SERVICES	536	521	521	564	596
OTHER	24	23	WITHHELD	WITHHELD	WITHHELD

SOURCES: TABLE 3.1 US BUR OF ECON ANALYSIS, REIS (UNPUBLISHED)

COUNTY PROFILES
DIVISION OF RESEARCH AND INFORMATION SYSTEMS
MONTANA DEPARTMENT OF INTERGOVERNMENTAL RELATIONS

GRANITE COUNTY

3. PERSONAL INCOME

-TABLE 3.2-
PERSONAL INCOME BY MAJOR SOURCES AS A PERCENT OF TOTAL PERSONAL INCOME, AND EARNINGS BY BROAD INDUSTRIAL SECTOR AS A PERCENT OF TOTAL EARNINGS, 1967 THROUGH 1971

CLASSIFICATION	1967	1968	1969	1970	1971
TOTAL PERSONAL INCOME	100.0%	100.0%	100.0%	100.0%	100.0%
TOTAL WAGE AND SALARY DISBURSEMENTS	46.3%	44.7%	43.5%	41.4%	42.8%
OTHER LABOR INCOME	1.8%	2.0%	2.0%	2.0%	1.9%
PROPRIETORS INCOME	24.0%	25.0%	25.3%	26.9%	23.2%
FARM PROPRIETORS INCOME	10.7%	13.4%	15.2%	17.1%	14.2%
NON-FARM PROPRIETORS INCOME	13.3%	11.6%	10.1%	9.8%	9.0%
PROPERTY INCOME	18.2%	18.2%	18.4%	18.1%	18.5%
TRANSFER PAYMENTS	13.2%	13.4%	14.2%	14.9%	17.0%
LESS: PERSONAL CONTR FOR SOCIAL INS	3.6%	3.2%	3.3%	3.3%	3.4%
TOTAL EARNINGS	100.0%	100.0%	100.0%	100.0%	100.0%
FARM EARNINGS	22.2%	24.6%	27.6%	30.2%	27.6%
NON-FARM EARNINGS	77.8%	75.4%	72.4%	69.8%	72.4%
GOVERNMENT EARNINGS	22.8%	22.1%	22.0%	22.1%	25.0%
TOTAL FEDERAL	6.3%	5.8%	5.7%	5.6%	6.3%
FEDERL CIVILIAN	5.5%	5.1%	5.0%	4.9%	5.5%
MILITARY	0.8%	0.7%	0.7%	0.7%	0.8%
STATE AND LOCAL	16.5%	16.2%	16.3%	16.5%	18.7%
PRIVATE NON-FARM EARNINGS	55.0%	53.4%	50.3%	47.7%	47.4%
MANUFACTURING	8.7%	8.5%	13.9%	12.5%	13.9%
MINING	0.0%	0.0%	5.0%	2.5%	0.1%
CONTRACT CONSTRUCTION	0.0%	0.0%	2.0%	2.5%	1.9%
TRANS, COMM, AND PUB UTILITIES	5.5%	5.3%	4.9%	4.8%	5.1%
WHOLESALE AND RETAIL TRADE	13.5%	12.8%	11.4%	12.2%	13.1%
FINANCE, INS, REAL ESTATE	0.0%	0.0%	0.0%	0.0%	0.0%
SERVICES	13.2%	11.6%	10.9%	10.9%	11.5%
OTHER	0.6%	0.5%	0.0%	0.0%	0.0%

SOURCES: TABLE 3.2 US BUR OF ECON ANALYSIS, REIS (UNPUBLISHED)

COUNTY PROFILES
DIVISION OF RESEARCH AND INFORMATION SYSTEMS
MONTANA DEPARTMENT OF INTERGOVERNMENTAL RELATIONS

GRANITE COUNTY

3. PERSONAL INCOME

-TABLE 3.3-
PER CAPITA PERSONAL INCOME, RESIDENCE ADJUSTED, IN DOLLARS, 1967 THROUGH 1971

ITEM	1967	1968	1969	1970	1971
PER CAPITA INCOME (DOLLARS)	2070	2293	2545	2773	2910

-TABLE 3.4-
MEDIAN FAMILY INCOME, 1949, 1959, AND 1969

ITEM	1949	1959		1969	
	NUMBER	NUMBER	% CHANGE FROM 1949	NUMBER	% CHANGE FROM 1959
MEDIAN FAMILY INCOME (DOLLARS)	3167	4937	55.9%	7123	44.3%

-TABLE 3.5-
FAMILIES WITH INCOME LESS THAN POVERTY LEVEL, LESS THAN 75% OF POVERTY LEVEL, AND LESS THAN 125% OF POVERTY LEVEL, 1969

ITEM	INCOME LESS THAN POVERTY LEVEL		INCOME LESS THAN 75% OF POVERTY LEVEL		INCOME LESS THAN 125% OF POVERTY LEVEL	
	NUMBER	% OF TOTAL	NUMBER	% OF TOTAL	NUMBER	% OF TOTAL
FAMILIES	92	12.3%	47	6.3%	117	15.7%
UNRELATED INDIVIDUALS	85	32.1%	54	20.4%	102	38.5%
PERSONS	454	15.8%	225	7.8%	612	21.3%

SOURCES: TABLE 3.3 US BUR OF ECON ANALYSIS, REIS (UNPUBLISHED)
TABLE 3.4 US BUR OF THE CENSUS, US CENSUS OF POP: 1950,VOL II, CHAR OF THE POP, PT 26, MONTANA; 1960,1970, VOL I,PT 28
TABLE 3.5 US CENSUS OF POP: 1970, VOL I, CHAR OF THE POP, PT 28, MONTANA

COUNTY PROFILES
DIVISION OF RESEARCH AND INFORMATION SYSTEMS
MONTANA DEPARTMENT OF INTERGOVERNMENTAL RELATIONS

[illegible] COUNTY

3. PERSONAL INCOME

-TABLE 3.6-
NUMBER OF FAMILIES BY INCOME LEVELS, 1959 AND 1969

FAMILY INCOME	NUMBER OF FAMILIES 1959	% OF TOTAL	1969	% OF TOTAL	% CHANGE 1959 TO 1969
ALL FAMILIES	902	100.0%	745	100.0%	-7.1%
UNDER $1000	21	2.6%	12	1.6%	-42.9%
$1000 TO $1999	44	5.5%	26	3.5%	-40.9%
$2000 TO $2999	99	12.3%	36	4.8%	-63.6%
$3000 TO $3999	118	14.7%	65	8.7%	-44.9%
$4000 TO $4999	127	15.8%	62	8.3%	-51.2%
$5000 TO $5999	126	15.7%	93	12.5%	-26.2%
$6000 TO $6999	96	12.0%	71	9.5%	-26.0%
$7000 TO $7999	74	9.2%	57	7.7%	-23.0%
$8000 TO $8999	29	3.6%	77	10.3%	165.5%
$9000 TO $9999	28	3.5%	55	7.4%	96.4%
$10000 TO $14999	28	3.5%	148	19.9%	428.6%
$15000 TO $24999	12	1.5%	29	3.9%	141.7%
$25000 AND OVER	0	0.0%	14	1.9%	0.0%

SOURCES: TABLE 3.6 US BUR OF THE CENSUS, US CENSUS OF POP: 1960, 1970, VOL I, CHAR OF THE POP, PT 28, MONTANA

COUNTY PROFILES
DIVISION OF RESEARCH AND INFORMATION SYSTEMS
MONTANA DEPARTMENT OF INTERGOVERNMENTAL RELATIONS

4. HOUSING

-TABLE 4.1-
COUNT OF HOUSING UNITS BY OCCUPANCY AND VACANCY STATUS, 1970

ITEM	OCCUPIED		VACANT				
			FOR RENT*		FOR SALE		OTHER
	BY OWNER	BY RENTER	NUMBER	RATE	NUMBER	RATE	NUMBER
HOUSING UNITS	645	279	65	18.9%	14	2.1%	218

-TABLE 4.2-
PERSONS PER ROOM FOR OWNER AND RENTER OCCUPIED UNITS, 1970

PERSONS PER ROOM	TOTAL	OWNER OCCUPIED	RENTER OCCUPIED
1.00 OR LESS	843	601	242
1.01 - 1.50	64	36	28
1.51 OR MORE	17	8	9

-TABLE 4.3-
COUNT OF SELECTED RENTER-OCCUPIED UNITS BY MONTHLY RENT IN DOLLARS, 1970

DOLLAR RANGE	TOTAL	WITH PLUMBING FACILITIES	LACKING ONE OR MORE PLUMBING FACILITIES
LESS THAN $40	51	28	23
$40 - $59	132	69	63
$60 - $79	107	54	53
$80 - $99	34	17	17
$100 - $149	4	2	2
$150 - $199	0	0	0
$200 OR MORE	2	1	1

SOURCES: TABLE 4.1 US BUR OF THE CENSUS, US CENSUS OF HOUSING: 1970, FIRST COUNT SUMM COMPUTER TAPES, MONTANA DEPT OF IGR
TABLE 4.2 IBID
TABLE 4.3 IBID

COUNTY PROFILES
DIVISION OF RESEARCH AND INFORMATION SYSTEMS
MONTANA DEPARTMENT OF INTERGOVERNMENTAL RELATIONS

GRANITE COUNTY

4. HOUSING

-TABLE 4.4-
COUNT OF OWNER-OCCUPIED UNITS FOR WHICH DOLLAR VALUE IS TABULATED, 1970

DOLLAR VALUE	COUNT OF OWNER-OCCUPIED UNITS NUMBER	% OF TOTAL
TOTAL COUNT	370	100.0%
LESS THAN $5000	92	24.9%
$5000 - $9999	125	33.8%
$10000 - $14999	95	25.7%
$15000 - $19999	33	8.9%
$20000 - $24999	13	3.5%
$25000 - $34999	8	2.2%
$35000 - $49999	2	0.5%
$50000 AND OVER	2	0.5%

-TABLE 4.5-
HOUSEHOLDS BY TYPE AND INCOME, 1970

TYPE	LESS THAN $5000	$5000 TO $9999	$10000 TO $14999	$15000 OR MORE
HUSBAND-WIFE FAMILY	136	35	9	38
OTHER FAMILY	311	16	11	0
PRIMARY INDIVIDUAL	134	32	146	5

-TABLE 4.6-
OCCUPIED UNITS BY TYPE AND PLUMBING FACILITIES, 1970

FACILITIES	TOTAL NUMBER	OWNER NUMBER	OWNER % OF TOTAL	RENTER NUMBER	RENTER % OF TOTAL
WITH ALL PLUMBING FACILITIES	863	615	71.3%	248	28.7%
LACKING ONE OR MORE PLUMBING FACILITIES	61	30	49.2%	31	50.8%

SOURCES: TABLE 4.4 US BUR OF THE CENSUS, US CENSUS OF HOUSING: 1970, FIRST COUNT SUMM COMPUTER TAPES, MONTANA DEPT OF IGR
TABLE 4.5 IBID
TABLE 4.6 IBID

COUNTY PROFILES
DIVISION OF RESEARCH AND INFORMATION SYSTEMS
MONTANA DEPARTMENT OF INTERGOVERNMENTAL RELATIONS

GRANITE COUNTY

5. EDUCATION

-TABLE 5.1-
TOTAL SCHOOL ENROLLMENT, PUBLIC AND NON-PUBLIC, BY COUNTY, 1968-69 THROUGH 1972-73

CLASSIFICATION	1968-69	1969-70	1970-71	1971-72	1972-73
PUBLIC					
ALL GRADES	817	730	691	670	645
ELEMENTARY	586	500	462	430	420
HIGH SCHOOL	231	230	229	240	225
NON-PUBLIC					
ALL GRADES	0	0	0	0	0
ELEMENTARY	0	0	0	0	0
HIGH SCHOOL	0	0	0	0	0
TOTAL					
ALL GRADES	817	730	691	670	645
ELEMENTARY	586	500	462	430	420
HIGH SCHOOL	231	230	229	240	225

-TABLE 5.2-
SCHOOL CENSUS DATA BY COUNTY, 1968-69 THROUGH 1972-73

AGES	1968-69	1969-70	1970-71	1971-72	1972-73
TOTAL	1224	1092	1022	972	991
UNDER 6	253	224	207	195	209
6 - 20	971	868	815	777	782

SOURCES: TABLE 5.1 OFFICE OF THE SUPT OF PUBLIC INSTRUCTION, MONTANA, MONTANA SCHOOL STATISTICS
TABLE 5.2 IBID

COUNTY PROFILES
DIVISION OF RESEARCH AND INFORMATION SYSTEMS
MONTANA DEPARTMENT OF INTERGOVERNMENTAL RELATIONS

GRANITE COUNTY

5. EDUCATION

-TABLE 5.3-
EDUCATIONAL ATTAINMENT BY SEX AGED 25 YEARS OR MORE, 1970

YEARS OF SCHOOL COMPLETED	MALE	FEMALE
ELEMENTARY	158	85
HIGH SCHOOL	312	357
COLLEGE	61	27
MEDIAN SCHOOL YEARS COMPLETED	12.0	12.4
PERCENT HIGH SCHOOL GRADUATES	50.7	67.4

-TABLE 5.4-
MEDIAN SCHOOL YEARS COMPLETED, 1950, 1960 AND 1970

ITEM	1950	1960	1970
MEDIAN SCHOOL YEARS COMPLETED	10.0	11.5	12.2

-TABLE 5.5-
NUMBER OF PUBLIC SCHOOL TEACHERS AND STUDENT-TEACHER RATIOS, 1968-69 THROUGH 1972-1973

ITEM	1968-69	1969-70	1970-71	1971-72	1972-73
NUMBER OF TEACHERS	39	37	35	31	31
STUDENT-TEACHER RATIO	20.9	19.7	19.7	21.6	20.8

SOURCES: TABLE 5.3 US BUR OF THE CENSUS, US CENSUS OF POP: 1970, VOL I, CHAR OF THE POP, PT 28, MONTANA
TABLE 5.4 US BUR OF THE CENSUS, COUNTY AND CITY DATA BOOK, 1952, 1962, 1972
TABLE 5.5 COMPUTED FROM MONTANA SCHOOL STATISTICS

COUNTY PROFILES
DIVISION OF RESEARCH AND INFORMATION SYSTEMS
MONTANA DEPARTMENT OF INTERGOVERNMENTAL RELATIONS

GRANITE COUNTY

6. HEALTH AND VITAL STATISTICS

-TABLE 6.1-
BIRTHS, DEATHS, MARRIAGES, AND MARITAL DISSOLUTIONS, 1970 THROUGH 1972

ITEM	1970	1971	1972
BIRTHS	37	45	53
DEATHS	28	31	25
MARRIAGES	20	28	30
MARITAL DISSOLUTIONS	5	4	5

-TABLE 6.2-
BIRTH, DEATH, MARRIAGE AND MARITAL DISSOLUTION RATES, 1970 THROUGH 1972

RATES (PER 1000 POPULATION)	1970	1971	1972
BIRTH	13.52	16.67	20.38
DEATH	10.23	11.48	9.62
MARRIAGE	7.31	10.37	11.54
MARITAL DISSOLUTION	1.83	1.48	1.92

-TABLE 6.3-
MARITAL STATUS OF ALL PERSONS, 14 YEARS OLD AND OLDER, 1970

ITEM	TOTAL	MALE	FEMALE
NEVER MARRIED	425	260	165
MARRIED	1338	679	659
SEPARATED	20	9	11
WIDOWED	167	47	120
DIVORCED	78	55	23

SOURCES: TABLE 6.1 STATE DEPT OF HEALTH & ENVIRONMENTAL SCIENCES, MONTANA VITAL STATISTICS (ANNUAL)
TABLE 6.2 COMPUTED FROM MONTANA VITAL STATISTICS AND POPULATION ESTIMATES (TABLE 1.4)
TABLE 6.3 US BUR OF THE CENSUS, US CENSUS OF POP: 1970, FIRST COUNT SUMM COMPUTER TAPES (PROCESSED) MONTANA DEPT IGR

COUNTY PROFILES
DIVISION OF RESEARCH AND INFORMATION SYSTEMS
MONTANA DEPARTMENT OF INTERGOVERNMENTAL RELATIONS

GRANITE COUNTY

7. AGRICULTURE

-TABLE 7.1-
NUMBER OF FARMS, ACRES AND AVERAGE SIZE, 1969

	TOTAL FARMS	LAND IN FARMS	AVERAGE SIZE OF FARMS	COUNTY AREA	PERCENT OF LAND IN FARMS
COUNTY	140	394223	2816	1108864	35.6%

-TABLE 7.2-
NUMBER OF FARMS BY TYPE OF PRODUCTS REPORTED, 1969

	CATTLE AND CALVES	HOGS	SHEEP	CHICKENS	MILK COWS	HORSES	CORN	WHEAT
NUMBER	122	6	18	17	26	94	0	11

-TABLE 7.3-
NUMBER OF FARMS BY ECONOMIC CLASS, 1969

	CLASS 1 $40000 & OVER	CLASS 2 $20000 -$39999	CLASS 3 $10000 -$19999	CLASS 4 $5000 -$9999	CLASS 5 $2500 -$4999	CLASS 6 $50- $2499	PART TIME	PART RETIRE	ABNORMAL
NUMBER	25	35	31	16	14	9	8	2	0

SOURCES: TABLE 7.1 US BUR OF THE CENSUS, CENSUS OF AG: 1969 (MONTANA AGRICULTURAL STATISTICS, VOL XIV)
TABLE 7.2 IBID
TABLE 7.3 IBID

COUNTY PROFILES/AGRICULTURE/7.1,7.2,7.3

APRIL 1974

COUNTY PROFILES
DIVISION OF RESEARCH AND INFORMATION SYSTEMS
MONTANA DEPARTMENT OF INTERGOVERNMENTAL RELATIONS

GRANITE COUNTY

7. AGRICULTURE

TABLE 7.4
CASH RECEIPTS FROM SALE OF PRINCIPAL PRODUCTS AND GOVERNMENT PAYMENTS, 1970 AND 1971

YEAR	LIVESTOCK AND PRODUCTS	CROPS	RECEIPTS FROM MARKETING	GOVERNMENT PAYMENTS	ALL CASH RECEIPTS	CASH RECEIPTS PER FARM
1970	3549000	322300	3871300	49000	3920300	26489
1971	4157900	384600	4542500	39000	4581500	31597

-TABLE 7.5-
ALL CROPS, IRRIGATED AND NOT IRRIGATED, ACRES HARVESTED AND VALUE OF CROP PRODUCTION, 1970 AND 1971

YEAR	IRRIGATED		NOT IRRIGATED	
	ACRES HARVESTED	VALUE OF CROP PRODUCTION	ACRES HARVESTED	VALUE OF CROP PRODUCTION
1970	32800	1580100	2600	79500
1971	34300	1871300	3300	127000

SOURCES: TABLE 7.4 MONTANA DEPT OF AG AND US DEPT OF AG, SRS, MONTANA AGRICULTURAL STATISTICS, VOL XIV, CO STATISTICS 1970-1971
TABLE 7.5 IBID

COUNTY PROFILES
DIVISION OF RESEARCH AND INFORMATION SYSTEMS
MONTANA DEPARTMENT OF INTERGOVERNMENTAL RELATIONS

GRANITE COUNTY

8. LAND USE AND GEOGRAPHY

-TABLE 8.1-
LAND USE IN ACRES, 1967

CLASSIFICATION	ACRES	% OF TOTAL
TOTAL LAND AREA	1109120	100.0%
FEDERAL NON-CROPLAND	708452	63.9%
URBAN AND BUILT-UP	6203	0.6%
SMALL WATER AREAS	780	0.1%
AGRICULTURE	393685	35.5%
CROPLAND	37092	3.3%
PASTURE	11645	1.0%
RANGE	182634	16.5%
FOREST	159411	14.4%
OTHER	2903	0.3%

-TABLE 8.2-
LAND IN FARMS BY MAJOR USE, 1969

CLASSIFICATION	ACRES	% OF TOTAL
LAND IN FARMS	394223	100.0%
CROPLAND	49287	12.5%
HARVESTED	31508	8.0%
PASTURED	12982	3.3%
ALL OTHER	4797	1.2%
WOODLAND	70239	17.8%
ALL OTHER LAND	274697	69.7%

SOURCES: TABLE 8.1 MONTANA STATE CONSERVATION NEEDS COMMITTEE, MONTANA SOIL AND WATER CONSERVATION NEEDS INVENTORY, 1970
TABLE 8.2 US BUR OF THE CENSUS, CENSUS OF AG: 1969 (MONTANA AGRICULTURAL STATISTICS, VOL XIV)

COUNTY PROFILES
DIVISION OF RESEARCH AND INFORMATION SYSTEMS
MONTANA DEPARTMENT OF INTERGOVERNMENTAL RELATIONS

GRANITE COUNTY

8. LAND USE AND GEOGRAPHY

-TABLE 8.3-
LAND USE, IRRIGATION, PASTURELAND, RANGELAND, AND CONSERVATION, 1969

	IRRIGATED LAND IN FARMS		FARMS WITH SALE OF PRODUCTS OVER $2500		
	FARMS	ACRES	PASTURE AND RANGELAND	LAND IN STRIP CROPPING	LAND IN SUMMER FALLOW
COUNT	116	40467	266802	0	1269

-TABLE 8.4-
PRECIPITATION AND NUMBER OF DAYS BETWEEN FREEZING TEMPERATURES, 1970 AND 1971

	AVERAGE	1970	1971
PRECIPITATION (INCHES)	14.97	12.64	11.77
GROWING SEASON PRECIPITATION	9.74	8.98	8.38
NUMBER OF DAYS IN GROWING SEASON	55	57	3

SOURCES: TABLE 8.3 US BUR OF THE CENSUS, CENSUS OF AG: 1969 (MONTANA AGRICULTURAL STATISTICS, VOL XIV)
TABLE 8.4 MONTANA DEPT OF AG AND US DEPT OF AG, SRS, MONTANA AGRICULTURAL STATISTICS, VOL XIV, CO STATISTICS 1970 1971

COUNTY PROFILES
DIVISION OF RESEARCH AND INFORMATION SYSTEMS
MONTANA DEPARTMENT OF INTERGOVERNMENTAL RELATIONS



HILL COUNTY

HILL COUNTY
population 17,358

DATE OF ORGANIZATION: February 28, 1912

GEOGRAPHICAL LOCATION: North central Montana

CONGRESSIONAL DISTRICT: 2

PLANNING DISTRICT: 4

LAND AREA: 2,927 square miles

CLASS OF COUNTY: 3

ASSESSED VALUATION (1973-74): $82,942,531

TAXABLE VALUATION (1973-74): $21,884,348

COUNTY SEAT: Havre, population 10,558

OTHER INCORPORATED PLACES:
Hingham, population 262

PUBLIC USE AIRPORTS: 2

ROADS AND STREETS (1972):
Rural Mileage 3615.41
Municipal Mileage 49.40

NEWSPAPERS:
Daily 1
Weekly 1

BROADCAST STATIONS:
Radio 1
TV

BANKS: 4

LIBRARIES:
Public 3
Institutional and Special 1
School 13

HOSPITALS: 1

SPECIAL NOTES:
The Rocky Boy's Indian Reservation is mostly in southern Hill County with headquarters at Box Elder (Chouteau County).
Northern Montana College, a unit of the Montana University System, is located in Havre.

RESEARCH & INFORMATION SYSTEMS DIVISION
INTERGOVERNMENTAL RELATIONS
STATE of MONTANA
CAPITOL STATION
Helena, MT 59601

COUNTY PROFILES
DIVISION OF RESEARCH AND INFORMATION SYSTEMS
MONTANA DEPARTMENT OF INTERGOVERNMENTAL RELATIONS

HILL COUNTY

1. POPULATION

-TABLE 1.1-
URBAN AND RURAL CLASSIFICATION, 1960 AND 1970

ITEM	1960 NUMBER	1960 % OF TOTAL	1970 NUMBER	1970 % OF TOTAL	% CHANGE 1960 TO 1970
URBAN	10740	57.6%	10558	60.8%	-1.7%
RURAL	7913	42.4%	6878	39.6%	-13.1%
RURAL FARM	2926	15.7%	1981	11.4%	-32.3%
RURAL NON-FARM	4987	26.7%	4897	28.2%	-1.8%

-TABLE 1.2-
RACE CLASSIFICATION, 1960 AND 1970

ITEM	1960 NUMBER	1960 % OF TOTAL	1970 NUMBER	1970 % OF TOTAL	% CHANGE 1960 TO 1970
WHITE	17400	93.3%	15597	89.9%	-10.4%
NON-WHITE	1253	6.7%	1761	10.1%	40.5%
INDIAN	1156	6.2%	1607	9.3%	39.0%
OTHER NON-WHITE	97	0.5%	154	0.9%	58.8%

-TABLE 1.3-
TOTAL POPULATION BY SEX, 1940, 1950, 1960, AND 1970

SEX	1940 NUMBER	1950 NUMBER	1950 % CHANGE FROM 1940	1960 NUMBER	1960 % CHANGE FROM 1950	1970 NUMBER	1970 % CHANGE FROM 1960
MALE	7045	7334	4.1%	9433	28.6%	8779	-6.9%
FEMALE	6259	6951	11.1%	9220	32.6%	8579	-7.0%
TOTAL	13304	14285	7.4%	18653	30.6%	17358	-6.9%

SOURCES: TABLE 1.1 US BUR OF THE CENSUS, US CENSUS OF POP: 1960, 1970, VOL I, CHAR OF THE POP, PT 28, MONTANA
TABLE 1.2 IBID
TABLE 1.3 US CENSUS OF POP: 1940, 1950, VOL II, CHAR OF THE POP; 1960, 1970, VOL I, CHAR OF THE POP, PT 28, MONTANA

COUNTY PROFILES
DIVISION OF RESEARCH AND INFORMATION SYSTEMS
MONTANA DEPARTMENT OF INTERGOVERNMENTAL RELATIONS

HILL COUNTY

1. POPULATION

-TABLE 1.4-
TOTAL POPULATION, ESTIMATES FOR 1971,1972 AND 1973

1971		1972		1973	
NUMBER	% CHANGE FROM 1970	NUMBER	% CHANGE FROM 1971	NUMBER	% CHANGE FROM 1972
17900	3.1%	17900	0.0%	17600	-1.7%

-TABLE 1.5-
TOTAL POPULATION, PROJECTED TO 1975 AND 1980, UNDER 4 ALTERNATIVE MIGRATION ASSUMPTIONS

CONTINUED 1960-1970 MIGRATION TRENDS TO 1980		NO NET MIGRATION FROM 1970 TO 1980		50% INCREASE IN 1960-1970 MIGRATION TRENDS FROM 1970 TO 1980		50% DECREASE IN 1960-1970 MIGRATION TRENDS FROM 1970 TO 1980	
1975	1980	1975	1980	1975	1980	1975	1980
16763	16104	18129	19748	17463	17969	16064	14249

-TABLE 1.6-
NET MIGRATION, 1950 TO 1960, AND 1960 TO 1970

NET MIGRATION 1950 TO 1960	NET MIGRATION 1960 TO 1970	% CHANGE BETWEEN DECENNIA
393	-3746	-1053.2%

SOURCES: TABLE 1.4 US BUR OF THE CENSUS, CURRENT POP REPORTS, SERIES P-26, NOS 19, 53
TABLE 1.5 MONTANA DEPT OF IGR, DIV OF RESEARCH & INFORMATION SYS, MONTANA POP PROJECTIONS (UNPUBLISHED)
TABLE 1.6 US BUR OF THE CENSUS, COUNTY AND CITY DATA BOOK, 1967, 1972

COUNTY PROFILES/POPULATION/1.4,1.5,1.6

APRIL 1974

COUNTY PROFILES
DIVISION OF RESEARCH AND INFORMATION SYSTEMS
MONTANA DEPARTMENT OF INTERGOVERNMENTAL RELATIONS

HILL COUNTY

2. EMPLOYMENT

TABLE 2.1-
EMPLOYMENT STATUS BY SEX, SIXTEEN YEARS OLD AND OVER, 1970

STATUS	TOTAL	MALE		FEMALE	
	NUMBER	NUMBER	% OF TOTAL	NUMBER	% OF TOTAL
COUNT	11743	5892	50.2%	5851	49.8%
LABOR FORCE	6730	4341	64.5%	2389	35.5%
CIVILIAN LABOR FORCE	6511	4126	63.4%	2385	36.6%
EMPLOYED	6233	4008	64.3%	2225	35.7%
UNEMPLOYED	278	118	42.4%	160	57.6%
NOT IN LABOR FORCE	5013	1551	30.9%	3462	69.1%
ENROLLED IN SCHOOL	1303	735	56.4%	568	43.6%

-TABLE 2.2-
EMPLOYMENT STATUS BY SEX, FOURTEEN YEARS OLD AND OVER, 1960

STATUS	TOTAL	MALE		FEMALE	
	NUMBER	NUMBER	% OF TOTAL	NUMBER	% OF TOTAL
COUNT	12148	6116	50.3%	6032	49.7%
LABOR FORCE	6874	4882	71.0%	1992	29.0%
CIVILIAN LABOR FORCE	6726	4734	70.4%	1992	29.6%
EMPLOYED	6305	4485	71.1%	1820	28.9%
UNEMPLOYED	421	249	59.1%	172	40.9%
NOT IN LABOR FORCE	5274	1234	23.4%	4040	76.6%
ENROLLED IN SCHOOL	1259	503	40.0%	756	60.0%

SOURCES: TABLE 2.1 US BUR OF THE CENSUS, US CENSUS OF POP: 1970, VOL I, CHAR OF THE POP, PT 28, MONTANA
TABLE 2.2 US CENSUS OF POP: 1960, VOL I, CHAR OF THE POP, PT 28, MONTANA

COUNTY PROFILES
DIVISION OF RESEARCH AND INFORMATION SYSTEMS
MONTANA DEPARTMENT OF INTERGOVERNMENTAL RELATIONS

HILL COUNTY

2. EMPLOYMENT

-TABLE 2.3-
EMPLOYMENT BY TYPE AND BROAD INDUSTRIAL SOURCES, FULL AND PART TIME WAGE AND SALARY EMPLOYMENT, PLUS THE NUMBER OF PROPRIETORS, 1967 THROUGH 1971

CLASSIFICATION	1967	1968	1969	1970	1971
TOTAL EMPLOYMENT	6830	6921	7039	7061	7268
NUMBER OF PROPRIETORS	1448	1451	1481	1487	1477
FARM	878	877	873	869	850
NON-FARM	570	574	608	618	627
WAGE AND SALARY EMPLOYMENT	5382	5470	5558	5574	5791
FARM	330	283	279	277	303
NON-FARM	5052	5187	5279	5297	5488
GOVERNMENT	1304	1333	1323	1383	1418
TOTAL FEDERAL	356	363	347	352	340
FEDERAL CIVILIAN	199	197	189	206	191
MILITARY	157	166	158	146	149
STATE AND LOCAL	948	970	976	1031	1078
PRIVATE NON-FARM	3748	3854	3956	3914	4070
MANUFACTURING	212	214	193	196	197
MINING	15	15	36	37	32
CONSTRUCTION	145	150	146	137	186
TRANSP,COMM,PUB UTIL	931	916	903	885	864
TRADE	1048	1116	1217	1254	1303
FINANCE,INSUR,REAL ESTATE	119	128	189	193	136
SERVICES	1201	1276	1265	1204	1285
OTHER	77	39	7	8	67

SOURCES: TABLE 2.3 US BUR OF ECON ANALYSIS, REIS (UNPUBLISHED)

COUNTY PROFILES
DIVISION OF RESEARCH AND INFORMATION SYSTEMS
MONTANA DEPARTMENT OF INTERGOVERNMENTAL RELATIONS

HILL COUNTY

2. EMPLOYMENT

-TABLE 2.4-
EMPLOYMENT BY TYPE AND BROAD INDUSTRIAL SOURCES, FULL AND PART TIME WAGE AND SALARY EMPLOYMENT, PLUS THE NUMBER OF PROPRIETORS, 1967 THROUGH 1971, AS A PERCENT OF TOTAL EMPLOYMENT

CLASSIFICATION	1967	1968	1969	1970	1971
TOTAL EMPLOYMENT	100.0%	100.0%	100.0%	100.0%	100.0%
NUMBER OF PROPRIETORS	21.2%	21.0%	21.0%	21.1%	20.3%
FARM	12.9%	12.7%	12.4%	12.3%	11.7%
NON-FARM	8.3%	8.3%	8.6%	8.8%	8.6%
WAGE AND SALARY EMPLOYMENT	78.8%	79.0%	79.0%	78.9%	79.7%
FARM	4.8%	4.1%	4.0%	3.9%	4.2%
NON-FARM	74.0%	74.9%	75.0%	75.0%	75.5%
GOVERNMENT	19.1%	19.3%	18.8%	19.6%	19.5%
TOTAL FEDERAL	5.2%	5.2%	4.9%	5.0%	4.7%
FEDERAL CIVILIAN	2.9%	2.8%	2.7%	2.9%	2.6%
MILITARY	2.3%	2.4%	2.2%	2.1%	2.1%
STATE AND LOCAL	13.9%	14.0%	13.9%	14.6%	14.8%
PRIVATE NON-FARM	54.9%	55.7%	56.2%	55.4%	56.0%
MANUFACTURING	3.1%	3.1%	2.7%	2.8%	2.7%
MINING	0.2%	0.2%	0.5%	0.5%	0.4%
CONSTRUCTION	2.1%	2.2%	2.1%	1.9%	2.6%
TRANSP,COMM,PUB UTIL	13.6%	13.2%	12.8%	12.5%	11.9%
TRADE	15.3%	16.1%	17.3%	17.8%	17.9%
FINANCE,INSUR,REAL ESTATE	1.7%	1.8%	2.7%	2.7%	1.9%
SERVICES	17.6%	18.4%	18.0%	17.1%	17.7%
OTHER	1.1%	0.6%	0.1%	0.1%	0.9%

SOURCES: TABLE 2.4 US BUR OF ECON ANALYSIS, REIS (UNPUBLISHED)

COUNTY PROFILES
DIVISION OF RESEARCH AND INFORMATION SYSTEMS
MONTANA DEPARTMENT OF INTERGOVERNMENTAL RELATIONS

HILL COUNTY

2. EMPLOYMENT

-TABLE 2.5-
EMPLOYMENT BY OCCUPATION, BY SEX, 16 YEARS OLD AND OVER, 1970

OCCUPATION	TOTAL	MALE		FEMALE	
	NUMBER	NUMBER	% OF TOTAL	NUMBER	% OF TOTAL
TOTAL EMPLOYED	6233	4008	64.3%	2225	35.7%
PROFESSIONAL AND TECHNICAL	915	447	48.9%	468	51.1%
MANAGERS AND ADMINISTRATORS (NON-FARM)	546	464	85.0%	82	15.0%
SALES WORKERS	434	254	58.5%	180	41.5%
CLERICAL	919	239	26.0%	680	74.0%
CRAFTSMEN AND FOREMEN	872	868	99.5%	4	0.5%
OPERATIVES	487	449	92.2%	38	7.8%
LABORERS (NON-FARM)	230	214	93.0%	16	7.0%
FARMERS AND FARM MANAGERS	588	568	96.6%	20	3.4%
FARM LABORERS AND FOREMEN	212	207	97.6%	5	2.4%
SERVICE WORKERS	992	298	30.0%	694	70.0%
PRIVATE HOUSEHOLD WORKERS	38	0	0.0%	38	100.0%

SOURCES: TABLE 2.5 US BUR OF THE CENSUS, US CENSUS OF POP: 1970, VOL I, CHAR OF THE POP, PT 28, MONTANA

COUNTY PROFILES
DIVISION OF RESEARCH AND INFORMATION SYSTEMS
MONTANA DEPARTMENT OF INTERGOVERNMENTAL RELATIONS

HILL COUNTY

2. EMPLOYMENT

-TABLE 2.6-
EMPLOYMENT BY OCCUPATION, BY SEX, TOTAL EMPLOYED, 1960

OCCUPATION	TOTAL	MALE		FEMALE	
	NUMBER	NUMBER	% OF TOTAL	NUMBER	% OF TOTAL
TOTAL EMPLOYED	6305	4485	71.1%	1820	28.9%
PROFESSIONAL AND TECHNICAL	534	267	50.0%	267	50.0%
MANAGERS AND ADMINISTRATORS (NON-FARM)	703	620	88.2%	83	11.8%
SALES WORKERS	392	234	59.7%	158	40.3%
CLERICAL	696	168	24.1%	528	75.9%
CRAFTSMEN AND FOREMEN	889	878	98.8%	11	1.2%
OPERATIVES	642	559	87.1%	83	12.9%
LABORERS (NON-FARM)	269	265	98.5%	4	1.5%
FARMERS AND FARM MANAGERS	878	862	98.2%	16	1.8%
FARM LABORERS AND FOREMEN	288	281	97.6%	7	2.4%
SERVICE WORKERS	672	221	32.9%	451	67.1%
PRIVATE HOUSEHOLD WORKERS	139	0	0.0%	139	100.0%

SOURCE: TABLE 2.6 US BUR OF THE CENSUS, US CENSUS OF POP: 1960, VOL I, CHAR OF THE POP, PT 28, MONTANA

COUNTY PROFILES
DIVISION OF RESEARCH AND INFORMATION SYSTEMS
MONTANA DEPARTMENT OF INTERGOVERNMENTAL RELATIONS

HILL COUNTY

3. PERSONAL INCOME

-TABLE 3.1-
PERSONAL INCOME BY MAJOR SOURCES AND EARNINGS BY BROAD INDUSTRIAL SECTOR IN THOUSANDS OF DOLLARS, 1967 THROUGH 1971

CLASSIFICATION	1967	1968	1969	1970	1971
TOTAL PERSONAL INCOME	50680	50583	57695	64989	71024
TOTAL WAGE AND SALARY DISBURSEMENTS	25205	26595	29374	31117	34302
OTHER LABOR INCOME	1010	1082	1253	1464	1715
PROPRIETORS INCOME	11054	8553	11451	15358	16622
FARM PROPRIETORS INCOME	7523	5040	7976	11791	12734
NON-FARM PROPRIETORS INCOME	3531	3513	3475	3567	3888
PROPERTY INCOME	10179	10767	11788	12486	13193
TRANSFER PAYMENTS	4849	5271	5756	6626	7482
LESS: PERSONAL CONTR FOR SOCIAL INS	1617	1685	1927	2062	2290
TOTAL EARNINGS	37269	36230	42078	47939	52639
FARM EARNINGS	8553	5942	8990	12824	13923
NON-FARM EARNINGS	28716	30288	33088	35115	38716
GOVERNMENT EARNINGS	6631	7315	7774	8491	9391
TOTAL FEDERAL	2552	2816	2910	3141	3335
FEDERL CIVIALIAN	1428	1522	1516	1755	1857
MILITARY	1124	1294	1394	1386	1478
STATE AND LOCAL	4079	4499	4864	5350	6056
PRIVATE NON-FARM EARNINGS	22085	22973	25314	26624	29325
MANUFACTURING	1211	1284	1209	1323	1368
MINING	80	76	240	144	241
CONTRACT CONSTRUCTION	1280	1318	1473	1517	2182
TRANS, COMM, AND PUB UTILITIES	7441	7922	8359	8659	9088
WHOLESALE AND RETAIL TRADE	6306	6658	7659	8173	8933
FINANCE, INS, REAL ESTATE	1164	1257	1397	1355	1341
SERVICES	4360	4255	4848	5282	5926
OTHER	243	203	129	171	246

SOURCES: TABLE 3.1 US BUR OF ECON ANALYSIS, REIS (UNPUBLISHED)

COUNTY PROFILES
DIVISION OF RESEARCH AND INFORMATION SYSTEMS
MONTANA DEPARTMENT OF INTERGOVERNMENTAL RELATIONS

HILL COUNTY

3. PERSONAL INCOME

-TABLE 3.2-
PERSONAL INCOME BY MAJOR SOURCES AS A PERCENT OF TOTAL PERSONAL INCOME, AND EARNINGS BY BROAD INDUSTRIAL SECTOR AS A PERCENT OF TOTAL EARNINGS, 1967 THROUGH 1971

CLASSIFICATION	1967	1968	1969	1970	1971
TOTAL PERSONAL INCOME	100.0%	100.0%	100.0%	100.0%	100.0%
TOTAL WAGE AND SALARY DISBURSEMENTS	49.7%	52.6%	50.9%	47.9%	48.3%
OTHER LABOR INCOME	2.0%	2.1%	2.2%	2.3%	2.4%
PROPRIETORS INCOME	21.8%	16.9%	19.8%	23.6%	23.4%
FARM PROPRIETORS INCOME	14.8%	10.0%	13.8%	18.1%	17.9%
NON-FARM PROPRIETORS INCOME	7.0%	6.9%	6.0%	5.5%	5.5%
PROPERTY INCOME	20.1%	21.3%	20.4%	19.2%	18.6%
TRANSFER PAYMENTS	9.6%	10.4%	10.0%	10.2%	10.5%
LESS: PERSONAL CONTR FOR SOCIAL INS	3.2%	3.3%	3.3%	3.2%	3.2%
TOTAL EARNINGS	100.0%	100.0%	100.0%	100.0%	100.0%
FARM EARNINGS	22.9%	16.4%	21.4%	26.8%	26.4%
NON-FARM EARNINGS	77.1%	83.6%	78.6%	73.2%	73.6%
GOVERNMENT EARNINGS	17.8%	20.2%	18.5%	17.7%	17.8%
TOTAL FEDERAL	6.8%	7.8%	6.9%	6.6%	6.3%
FEDERL CIVIALIAN	3.8%	4.2%	3.6%	3.7%	3.5%
MILITARY	3.0%	3.6%	3.3%	2.9%	2.8%
STATE AND LOCAL	10.9%	12.4%	11.6%	11.2%	11.5%
PRIVATE NON-FARM EARNINGS	59.3%	63.4%	60.2%	55.5%	55.7%
MANUFACTURING	3.2%	3.5%	2.9%	2.8%	2.6%
MINING	0.2%	0.2%	0.6%	0.3%	0.5%
CONTRACT CONSTRUCTION	3.4%	3.6%	3.5%	3.2%	4.1%
TRANS, COMM, AND PUB UTILITIES	20.0%	21.9%	19.9%	18.1%	17.3%
WHOLESALE AND RETAIL TRADE	16.9%	18.4%	18.2%	17.0%	17.0%
FINANCE, INS, REAL ESTATE	3.1%	3.5%	3.3%	2.8%	3.6%
SERVICES	11.7%	11.7%	11.5%	11.0%	11.3%
OTHER	0.7%	0.6%	0.3%	0.4%	0.5%

SOURCES: TABLE 3.2 US BUR OF ECON ANALYSIS, REIS (UNPUBLISHED)

COUNTY PROFILES
DIVISION OF RESEARCH AND INFORMATION SYSTEMS
MONTANA DEPARTMENT OF INTERGOVERNMENTAL RELATIONS

HILL COUNTY

3. PERSONAL INCOME

-TABLE 3.3-
PER CAPITA PERSONAL INCOME, RESIDENCE ADJUSTED, IN DOLLARS, 1967 THROUGH 1971

ITEM	1967	1968	1969	1970	1971
PER CAPITA INCOME (DOLLARS)	2906	2847	3296	3727	3963

-TABLE 3.4-
MEDIAN FAMILY INCOME, 1949, 1959, AND 1969

ITEM	1949	1959		1969	
	NUMBER	NUMBER	% CHANGE FROM 1949	NUMBER	% CHANGE FROM 1959
MEDIAN FAMILY INCOME (DOLLARS)	3514	6210	76.7%	8921	43.7%

-TABLE 3.5-
FAMILIES WITH INCOME LESS THAN POVERTY LEVEL, LESS THAN 75% OF POVERTY LEVEL, AND LESS THAN 125% OF POVERTY LEVEL, 1969

ITEM	INCOME LESS THAN POVERTY LEVEL		INCOME LESS THAN 75% OF POVERTY LEVEL		INCOME LESS THAN 125% OF POVERTY LEVEL	
	NUMBER	% OF TOTAL	NUMBER	% OF TOTAL	NUMBER	% OF TOTAL
FAMILIES	460	11.1%	267	6.4%	665	16.1%
UNRELATED INDIVIDUALS	586	37.9%	418	27.0%	733	47.4%
PERSONS	2490	14.8%	1438	8.4%	3582	20.8%

SOURCES: TABLE 3.3 US BUR OF ECON ANALYSIS, REIS (UNPUBLISHED)
TABLE 3.4 US BUR OF THE CENSUS, US CENSUS OF POP: 1950,VOL II, CHAR OF THE POP, PT 26, MONTANA; 1960,1970, VOL I,PT 28
TABLE 3.5 US CENSUS OF POP: 1970, VOL I, CHAR OF THE POP, PT 28, MONTANA

COUNTY PROFILES
DIVISION OF RESEARCH AND INFORMATION SYSTEMS
MONTANA DEPARTMENT OF INTERGOVERNMENTAL RELATIONS

HILL COUNTY

3. PERSONAL INCOME

-TABLE 3.6-
NUMBER OF FAMILIES BY INCOME LEVELS, 1959 AND 1969

FAMILY INCOME	NUMBER OF FAMILIES 1959	% OF TOTAL	1969	% OF TOTAL	% CHANGE 1959 TO 1969
ALL FAMILIES	4432	100.0%	4143	100.0%	-6.5%
UNDER $1000	117	2.6%	78	1.9%	-33.3%
$1000 TO $1999	224	5.1%	116	2.8%	-48.2%
$2000 TO $2999	311	7.0%	202	4.9%	-35.0%
$3000 TO $3999	387	8.7%	165	4.0%	-57.4%
$4000 TO $4999	443	10.0%	278	6.7%	-37.2%
$5000 TO $5999	621	14.0%	278	6.7%	-55.2%
$6000 TO $6999	537	12.1%	322	7.8%	-40.0%
$7000 TO $7999	360	8.1%	328	7.9%	-8.9%
$8000 TO $8999	351	7.9%	330	8.0%	-6.0%
$9000 TO $9999	264	6.0%	300	7.2%	13.6%
$10000 TO $14999	453	10.2%	1102	26.6%	143.3%
$15000 TO $24999	194	4.4%	524	12.6%	170.1%
$25000 AND OVER	170	3.8%	120	2.9%	-29.4%

SOURCES: TABLE 3.6 US BUR OF THE CENSUS, US CENSUS OF POP: 1960, 1970, VOL I, CHAR OF THE POP, PT 28, MONTANA

COUNTY PROFILES
DIVISION OF RESEARCH AND INFORMATION SYSTEMS
MONTANA DEPARTMENT OF INTERGOVERNMENTAL RELATIONS

HILL COUNTY

4. HOUSING

-TABLE 4.1-
COUNT OF HOUSING UNITS BY OCCUPANCY AND VACANCY STATUS, 1970

ITEM	OCCUPIED		VACANT				
			FOR RENT		FOR SALE		OTHER
	BY OWNER	BY RENTER	NUMBER	RATE	NUMBER	RATE	NUMBER
HOUSING UNITS	3190	2035	143	6.6%	22	0.7%	321

-TABLE 4.2-
PERSONS PER ROOM FOR OWNER AND RENTER OCCUPIED UNITS, 1970

PERSONS PER ROOM	TOTAL	OWNER OCCUPIED	RENTER OCCUPIED
1.00 OR LESS	4645	2885	1760
1.01 - 1.50	373	233	140
1.51 OR MORE	207	72	135

-TABLE 4.3-
COUNT OF SELECTED RENTER-OCCUPIED UNITS BY MONTHLY RENT IN DOLLARS, 1970

DOLLAR RANGE	TOTAL	WITH PLUMBING FACILITIES	LACKING ONE OR MORE PLUMBING FACILITIES
LESS THAN $40	188	114	74
$40 - $59	661	370	291
$60 - $79	1118	568	550
$80 - $99	601	305	296
$100 - $149	507	255	252
$150 - $199	76	39	37
$200 OR MORE	8	4	4

SOURCES: TABLE 4.1 US BUR OF THE CENSUS, US CENSUS OF HOUSING: 1970, FIRST COUNT SUMM COMPUTER TAPES, MONTANA DEPT OF IGR
TABLE 4.2 IBID
TABLE 4.3 IBID

COUNTY PROFILES
DIVISION OF RESEARCH AND INFORMATION SYSTEMS
MONTANA DEPARTMENT OF INTERGOVERNMENTAL RELATIONS

HILL COUNTY

4. HOUSING

-TABLE 4.4-
COUNT OF OWNER-OCCUPIED UNITS FOR WHICH DOLLAR VALUE IS TABULATED, 1970

DOLLAR VALUE	COUNT OF OWNER-OCCUPIED UNITS	
	NUMBER	% OF TOTAL
TOTAL COUNT	2170	100.0%
LESS THAN $5000	141	6.5%
$5000 - $9999	438	20.2%
$10000 - $14999	495	22.8%
$15000 - $19999	583	26.9%
$20000 - $24999	280	12.9%
$25000 - $34999	184	8.5%
$35000 - $49999	40	1.8%
$50000 AND OVER	9	0.4%

-TABLE 4.5-
HOUSEHOLDS BY TYPE AND INCOME, 1970

TYPE	LESS THAN $5000	$5000 TO $9999	$10000 TO $14999	$15000 OR MORE
HUSBAND-WIFE FAMILY	623	611	45	282
OTHER FAMILY	1379	221	15	42
PRIMARY INDIVIDUAL	1035	153	799	20

-TABLE 4.6-
OCCUPIED UNITS BY TYPE AND PLUMBING FACILITIES, 1970

FACILITIES	TOTAL	OWNER		RENTER	
	NUMBER	NUMBER	% OF TOTAL	NUMBER	% OF TOTAL
WITH ALL PLUMBING FACILITIES	4807	3036	63.2%	1771	36.8%
LACKING ONE OR MORE PLUMBING FACILITIES	418	154	36.8%	264	63.2%

SOURCES: TABLE 4.4 US BUR OF THE CENSUS, US CENSUS OF HOUSING: 1970, FIRST COUNT SUMM COMPUTER TAPES, MONTANA DEPT OF IGR
TABLE 4.5 IBID
TABLE 4.6 IBID

COUNTY PROFILES
DIVISION OF RESEARCH AND INFORMATION SYSTEMS
MONTANA DEPARTMENT OF INTERGOVERNMENTAL RELATIONS

HILL COUNTY

5. EDUCATION

-TABLE 5.1-
TOTAL SCHOOL ENROLLMENT, PUBLIC AND NON-PUBLIC, BY COUNTY, 1968-69 THROUGH 1972-73

CLASSIFICATION	1968-69	1969-70	1970-71	1971-72	1972-73
PUBLIC					
ALL GRADES	4361	4395	4568	4456	4182
ELEMENTARY	2941	2966	3059	2927	2625
HIGH SCHOOL	1420	1429	1509	1529	1557
NON-PUBLIC					
ALL GRADES	487	409	376	344	329
ELEMENTARY	487	409	376	344	329
HIGH SCHOOL	0	0	0	0	0
TOTAL					
ALL GRADES	4848	4804	4944	4800	4511
ELEMENTARY	3428	3375	3435	3271	2954
HIGH SCHOOL	1420	1429	1509	1529	1557

-TABLE 5.2-
SCHOOL CENSUS DATA BY COUNTY, 1968-69 THROUGH 1972-73

AGES	1968-69	1969-70	1970-71	1971-72	1972-73
TOTAL	7677	7605	7661	7155	7046
UNDER 6	1744	1696	1653	1544	1402
6 - 20	5933	5909	6008	5611	5644

SOURCES: TABLE 5.1 OFFICE OF THE SUPT OF PUBLIC INSTRUCTION, MONTANA, MONTANA SCHOOL STATISTICS
TABLE 5.2 IBID

COUNTY PROFILES
DIVISION OF RESEARCH AND INFORMATION SYSTEMS
MONTANA DEPARTMENT OF INTERGOVERNMENTAL RELATIONS

HILL COUNTY

5. EDUCATION

-TABLE 5.3-
EDUCATIONAL ATTAINMENT BY SEX AGED 25 YEARS OR MORE, 1970

YEARS OF SCHOOL COMPLETED	MALE	FEMALE
ELEMENTARY	692	549
HIGH SCHOOL	1427	1633
COLLEGE	402	346
MEDIAN SCHOOL YEARS COMPLETED	12.2	12.3
PERCENT HIGH SCHOOL GRADUATES	58.2	63.2

-TABLE 5.4-
MEDIAN SCHOOL YEARS COMPLETED, 1950, 1960 AND 1970

ITEM	1950	1960	1970
MEDIAN SCHOOL YEARS COMPLETED	10.0	11.7	12.3

-TABLE 5.5-
NUMBER OF PUBLIC SCHOOL TEACHERS AND STUDENT-TEACHER RATIOS, 1968-69 THROUGH 1972-1973

ITEM	1968-69	1969-70	1970-71	1971-72	1972-73
NUMBER OF TEACHERS	222	217	215	221	220
STUDENT-TEACHER RATIO	19.6	20.3	21.2	20.2	19.0

SOURCES: TABLE 5.3 US BUR OF THE CENSUS, US CENSUS OF POP: 1970, VOL I, CHAR OF THE POP, PT 28, MONTANA
TABLE 5.4 US BUR OF THE CENSUS, COUNTY AND CITY DATA BOOK, 1952, 1962, 1972
TABLE 5.5 COMPUTED FROM MONTANA SCHOOL STATISTICS

COUNTY PROFILES
DIVISION OF RESEARCH AND INFORMATION SYSTEMS
MONTANA DEPARTMENT OF INTERGOVERNMENTAL RELATIONS

HILL COUNTY

6. HEALTH AND VITAL STATISTICS

-TABLE 6.1-
BIRTHS, DEATHS, MARRIAGES, AND MARITAL DISSOLUTIONS, 1970 THROUGH 1972

ITEM	1970	1971	1972
BIRTHS	327	327	295
DEATHS	143	131	154
MARRIAGES	177	177	174
MARITAL DISSOLUTIONS	56	86	73

-TABLE 6.2-
BIRTH, DEATH, MARRIAGE AND MARITAL DISSOLUTION RATES, 1970 THROUGH 1972

RATES (PER 1000 POPULATION)	1970	1971	1972
BIRTH	18.84	18.27	16.48
DEATH	8.24	7.32	8.60
MARRIAGE	10.20	9.89	9.72
MARITAL DISSOLUTION	3.23	4.80	4.08

-TABLE 6.3-
MARITAL STATUS OF ALL PERSONS, 14 YEARS OLD AND OLDER, 1970

ITEM	TOTAL	MALE	FEMALE
NEVER MARRIED	3649	2148	1501
MARRIED	7505	3745	3760
SEPARATED	88	35	53
WIDOWED	856	160	696
DIVORCED	365	157	208

SOURCES: TABLE 6.1 STATE DEPT OF HEALTH & ENVIRONMENTAL SCIENCES, MONTANA VITAL STATISTICS (ANNUAL)
TABLE 6.2 COMPUTED FROM MONTANA VITAL STATISTICS AND POPULATION ESTIMATES (TABLE 1.4)
TABLE 6.3 US BUR OF THE CENSUS, US CENSUS OF POP: 1970, FIRST COUNT SUMM COMPUTER TAPES (PROCESSED) MONTANA DEPT IGR

COUNTY PROFILES
DIVISION OF RESEARCH AND INFORMATION SYSTEMS
MONTANA DEPARTMENT OF INTERGOVERNMENTAL RELATIONS

[illegible] COUNTY

7. AGRICULTURE

-TABLE 7.1-
NUMBER OF FARMS, ACRES AND AVERAGE SIZE, 1969

	TOTAL FARMS	LAND IN FARMS	AVERAGE SIZE OF FARMS	COUNTY AREA	PERCENT OF LAND IN FARMS
COUNTY	770	1856141	2411	1873216	99.1%

-TABLE 7.2-
NUMBER OF FARMS BY TYPE OF PRODUCTS REPORTED, 1969

	CATTLE AND CALVES	HOGS	SHEEP	CHICKENS	MILK COWS	HORSES	CORN	WHEAT
NUMBER	347	64	19	119	77	210	5	667

-TABLE 7.3-
NUMBER OF FARMS BY ECONOMIC CLASS, 1969

	CLASS 1 $40000 & OVER	CLASS 2 $20000 -$39999	CLASS 3 $10000 -$19999	CLASS 4 $5000 -$9999	CLASS 5 $2500 -$4999	CLASS 6 $50- $2499	PART TIME	PART RETIRE	ABNORMAL
NUMBER	82	203	223	115	70	18	49	7	3

SOURCES: TABLE 7.1 US BUR OF THE CENSUS, CENSUS OF AG: 1969 (MONTANA AGRICULTURAL STATISTICS, VOL XIV)
TABLE 7.2 IBID
TABLE 7.3 IBID

7. AGRICULTURE

TABLE 7.4
CASH RECEIPTS FROM SALE OF PRINCIPAL PRODUCTS AND GOVERNMENT PAYMENTS, 1970 AND 1971

YEAR	LIVESTOCK AND PRODUCTS	CROPS	RECEIPTS FROM MARKETING	GOVERNMENT PAYMENTS	ALL CASH RECEIPTS	CASH RECEIPTS PER FARM
1970	4024900	15686700	19711600	4635000	24346600	29873
1971	4623300	15737800	20361100	4853000	25214100	31676

-TABLE 7.5-
ALL CROPS, IRRIGATED AND NOT IRRIGATED, ACRES HARVESTED AND VALUE OF CROP PRODUCTION, 1970 AND 1971

YEAR	IRRIGATED		NOT IRRIGATED	
	ACRES HARVESTED	VALUE OF CROP PRODUCTION	ACRES HARVESTED	VALUE OF CROP PRODUCTION
1970	6100	318900	504600	15138200
1971	6900	409500	559300	16054000

SOURCES: TABLE 7.4 MONTANA DEPT OF AG AND US DEPT OF AG, SRS, MONTANA AGRICULTURAL STATISTICS, VOL XIV, CO STATISTICS 1970-1971
TABLE 7.5 IBID

COUNTY PROFILES
DIVISION OF RESEARCH AND INFORMATION SYSTEMS
MONTANA DEPARTMENT OF INTERGOVERNMENTAL RELATIONS

HILL COUNTY

8. LAND USE AND GEOGRAPHY

-TABLE 8.1-
LAND USE IN ACRES, 1967

CLASSIFICATION	ACRES	% OF TOTAL
TOTAL LAND AREA	1872640	100.0%
FEDERAL NON-CROPLAND	38441	2.1%
URBAN AND BUILT-UP	29421	1.6%
SMALL WATER AREAS	2920	0.2%
AGRICULTURE	1801858	96.2%
CROPLAND	1042859	55.7%
PASTURE	59590	3.2%
RANGE	657576	35.1%
FOREST	25607	1.4%
OTHER	16226	0.9%

-TABLE 8.2-
LAND IN FARMS BY MAJOR USE, 1969

CLASSIFICATION	ACRES	% OF TOTAL
LAND IN FARMS	1856141	100.0%
CROPLAND	1089365	58.7%
HARVESTED	497754	26.8%
PASTURED	22494	1.2%
ALL OTHER	569117	30.7%
WOODLAND	18606	1.0%
ALL OTHER LAND	748170	40.3%

SOURCES: TABLE 8.1 MONTANA STATE CONSERVATION NEEDS COMMITTEE, MONTANA SOIL AND WATER CONSERVATION NEEDS INVENTORY, 1970
TABLE 8.2 US BUR OF THE CENSUS, CENSUS OF AG: 1969 (MONTANA AGRICULTURAL STATISTICS, VOL XIV)

8. LAND USE AND GEOGRAPHY

-TABLE 8.3-
LAND USE, IRRIGATION, PASTURELAND, RANGELAND, AND CONSERVATION, 1969

	IRRIGATED LAND IN FARMS		FARMS WITH SALE OF PRODUCTS OVER $2500		
	FARMS	ACRES	PASTURE AND RANGELAND	LAND IN STRIP CROPPING	LAND IN SUMMER FALLOW
COUNT	62	7523	614327	396634	514864

-TABLE 8.4-
PRECIPITATION AND NUMBER OF DAYS BETWEEN FREEZING TEMPERATURES, 1970 AND 1971

	AVERAGE	1970	1971
PRECIPITATION (INCHES)	11.89	11.84	8.05
GROWING SEASON PRECIPITATION	8.61	9.32	3.92
NUMBER OF DAYS IN GROWING SEASON	138	122	123

SOURCES: TABLE 8.3 US BUR OF THE CENSUS, CENSUS OF AG: 1969 (MONTANA AGRICULTURAL STATISTICS, VOL XIV)
TABLE 8.4 MONTANA DEPT OF AG AND US DEPT OF AG, SRS, MONTANA AGRICULTURAL STATISTICS, VOL XIV, CO STATISTICS 1970 1971

COUNTY PROFILES
DIVISION OF RESEARCH AND INFORMATION SYSTEMS
MONTANA DEPARTMENT OF INTERGOVERNMENTAL RELATIONS



JEFFERSON COUNTY

JEFFERSON COUNTY

population 5,238

DATE OF ORGANIZATION: February 2, 1865

GEOGRAPHICAL LOCATION: Southwestern Montana

CONGRESSIONAL DISTRICT: 1

PLANNING DISTRICT: 8

LAND AREA: 1,652 square miles

CLASS OF COUNTY: 6

ASSESSED VALUATION (1973-74): $26,115,432

TAXABLE VALUATION (1973-74): $ 8,025,541

COUNTY SEAT: Boulder, population 1,342

OTHER INCORPORATED PLACES:
Whitehall, population 1,035

PUBLIC USE AIRPORTS: 1

ROADS AND STREETS (1972):
Rural Mileage 859.77
Municipal Mileage 16.81

NEWSPAPERS:
Daily
Weekly 2

BROADCAST STATIONS:
Radio
TV

BANKS: 2

LIBRARIES:
Public
Institutional and Special 1
School 3

HOSPITALS: 1

SPECIAL NOTES:
Boulder River School and Hospital, Boulder, one of eleven Montana institutions, attempts to meet the diverse needs of the retarded persons of the State.

RESEARCH & INFORMATION SYSTEMS DIVISION
INTERGOVERNMENTAL RELATIONS
STATE of MONTANA
CAPITOL STATION

COUNTY PROFILES
DIVISION OF RESEARCH AND INFORMATION SYSTEMS
MONTANA DEPARTMENT OF INTERGOVERNMENTAL RELATIONS

JEFFERSON COUNTY

1. POPULATION

-TABLE 1.1-
URBAN AND RURAL CLASSIFICATION, 1960 AND 1970

ITEM	1960 NUMBER	1960 % OF TOTAL	1970 NUMBER	1970 % OF TOTAL	% CHANGE 1960 TO 1970
URBAN	0	0.0%	0	0.0%	-- --
RURAL	4297	100.0%	5238	100.0%	21.9%
RURAL FARM	941	21.9%	443	8.5%	-52.9%
RURAL NON-FARM	3356	78.1%	4795	91.5%	42.9%

-TABLE 1.2-
RACE CLASSIFICATION, 1960 AND 1970

ITEM	1960 NUMBER	1960 % OF TOTAL	1970 NUMBER	1970 % OF TOTAL	% CHANGE 1960 TO 1970
WHITE	4236	98.6%	5151	98.3%	21.6%
NON-WHITE	61	1.4%	87	1.7%	42.6%
INDIAN	50	1.2%	64	1.2%	28.0%
OTHER NON-WHITE	11	0.3%	23	0.4%	109.1%

-TABLE 1.3-
TOTAL POPULATION BY SEX, 1940, 1950, 1960, AND 1970

SEX	1940 NUMBER	1950 NUMBER	1950 % CHANGE FROM 1940	1960 NUMBER	1960 % CHANGE FROM 1950	1970 NUMBER	1970 % CHANGE FROM 1960
MALE	2608	2119	-18.8%	2202	3.9%	2664	21.0%
FEMALE	2056	1895	-7.8%	2095	10.6%	2574	22.9%
TOTAL	4664	4014	-13.9%	4297	7.1%	5238	21.9%

SOURCES: TABLE 1.1 US BUR OF THE CENSUS, US CENSUS OF POP: 1960, 1970, VOL I, CHAR OF THE POP, PT 28, MONTANA
TABLE 1.2 IBID
TABLE 1.3 US CENSUS OF POP: 1940, 1950, VOL II, CHAR OF THE POP; 1960, 1970, VOL I, CHAR OF THE POP, PT 28, MONTANA

APRIL 197-

COUNTY PROFILES/POPULATION/1.1,1.2,1.3

COUNTY PROFILES
DIVISION OF RESEARCH AND INFORMATION SYSTEMS
MONTANA DEPARTMENT OF INTERGOVERNMENTAL RELATIONS

JEFFERSON COUNTY

1. POPULATION

-TABLE 1.4-
TOTAL POPULATION, ESTIMATES FOR 1971,1972 AND 1973

1971		1972		1973	
NUMBER	% CHANGE FROM 1970	NUMBER	% CHANGE FROM 1971	NUMBER	% CHANGE FROM 1972
5500	5.0%	6200	12.7%	6700	8.1%

-TABLE 1.5-
TOTAL POPULATION, PROJECTED TO 1975 AND 1980, UNDER 4 ALTERNATIVE MIGRATION ASSUMPTIONS

CONTINUED 1960-1970 MIGRATION TRENDS TO 1980		NO NET MIGRATION FROM 1970 TO 1980		50% ~~INCREASE~~ DECREASE IN 1960-1970 MIGRATION TRENDS FROM 1970 TO 1980		50% ~~DECREASE~~ INCREASE IN 1960-1970 MIGRATION TRENDS FROM 1970 TO 1980	
1975	1980	1975	1980	1975	1980	1975	1980
5874	6527	5629	5870	6095	7117	5652	5937

-TABLE 1.6-
NET MIGRATION, 1950 TO 1960, AND 1960 TO 1970

NET MIGRATION 1950 TO 1960	NET MIGRATION 1960 TO 1970	% CHANGE BETWEEN DECENNIA
-21	760	3719.0%

SOURCES: TABLE 1.4 US BUR OF THE CENSUS, CURRENT POP REPORTS, SERIES P-26, NOS 19, 53
TABLE 1.5 MONTANA DEPT OF IGR, DIV OF RESEARCH & INFORMATION SYS, MONTANA POP PROJECTIONS (UNPUBLISHED)
TABLE 1.6 US BUR OF THE CENSUS, COUNTY AND CITY DATA BOOK, 1967, 1972

COUNTY PROFILES
DIVISION OF RESEARCH AND INFORMATION SYSTEMS
MONTANA DEPARTMENT OF INTERGOVERNMENTAL RELATIONS

JEFFERSON COUNTY

2. EMPLOYMENT

TABLE 2.1-
EMPLOYMENT STATUS BY SEX, SIXTEEN YEARS OLD AND OVER, 1970

	TOTAL	MALE		FEMALE	
STATUS	NUMBER	NUMBER	% OF TOTAL	NUMBER	% OF TOTAL
COUNT	3549	1786	50.3%	1763	49.7%
LABOR FORCE	1768	1110	62.8%	658	37.2%
CIVILIAN LABOR FORCE	1768	1110	62.8%	658	37.2%
EMPLOYED	1688	1055	62.5%	633	37.5%
UNEMPLOYED	80	55	68.8%	25	31.3%
NOT IN LABOR FORCE	1781	676	38.0%	1105	62.0%
ENROLLED IN SCHOOL	155	68	43.9%	87	56.1%

-TABLE 2.2-
EMPLOYMENT STATUS BY SEX, FOURTEEN YEARS OLD AND OVER, 1960

	TOTAL	MALE		FEMALE	
STATUS	NUMBER	NUMBER	% OF TOTAL	NUMBER	% OF TOTAL
COUNT	3090	1614	52.2%	1476	47.8%
LABOR FORCE	1290	900	69.8%	390	30.2%
CIVILIAN LABOR FORCE	1290	900	69.8%	390	30.2%
EMPLOYED	1251	875	69.9%	376	30.1%
UNEMPLOYED	39	25	64.1%	14	35.9%
NOT IN LABOR FORCE	1800	714	39.7%	1086	60.3%
ENROLLED IN SCHOOL	218	100	45.9%	118	54.1%

SOURCES: TABLE 2.1 US BUR OF THE CENSUS, US CENSUS OF POP: 1970, VOL I, CHAR OF THE POP, PT 28, MONTANA
TABLE 2.2 US CENSUS OF POP: 1960, VOL I, CHAR OF THE POP,PT 28, MONTANA

COUNTY PROFILES
DIVISION OF RESEARCH AND INFORMATION SYSTEMS
MONTANA DEPARTMENT OF INTERGOVERNMENTAL RELATIONS

JEFFERSON COUNTY

2. EMPLOYMENT

-TABLE 2.3-
EMPLOYMENT BY TYPE AND BROAD INDUSTRIAL SOURCES, FULL AND PART TIME WAGE AND SALARY EMPLOYMENT, PLUS THE NUMBER OF PROPRIETORS, 1967 THROUGH 1971

CLASSIFICATION	1967	1968	1969	1970	1971
TOTAL EMPLOYMENT	1797	1846	1894	1932	1946
NUMBER OF PROPRIETORS	412	408	421	422	419
FARM	227	221	215	213	208
NON-FARM	185	187	206	209	211
WAGE AND SALARY EMPLOYMENT	1385	1438	1473	1510	1527
FARM	70	60	59	59	64
NON-FARM	1315	1378	1414	1451	1463
GOVERNMENT	858	915	947	995	1035
TOTAL FEDERAL	68	63	70	65	64
FEDERAL CIVILIAN	68	63	70	65	64
MILITARY	0	0	0	0	0
STATE AND LOCAL	790	852	877	930	971
PRIVATE NON-FARM	457	463	467	456	428
MANUFACTURING	9	11	17	16	13
MINING	23	35	WITHHELD	23	14
CONSTRUCTION	41	29	32	29	35
TRANSP,COMM,PUB UTIL	80	79	77	74	75
TRADE	134	132	106	111	95
FINANCE,INSUR,REAL ESTATE	17	WITHHELD	16	WITHHELD	WITHHELD
SERVICES	153	162	182	183	173
OTHER	0	WITHHELD	WITHHELD	WITHHELD	WITHHELD

SOURCES: TABLE 2.3 US BUR OF ECON ANALYSIS, REIS (UNPUBLISHED)

COUNTY PROFILES
DIVISION OF RESEARCH AND INFORMATION SYSTEMS
MONTANA DEPARTMENT OF INTERGOVERNMENTAL RELATIONS

JEFFERSON COUNTY

2. EMPLOYMENT

-TABLE 2.4-
EMPLOYMENT BY TYPE AND BROAD INDUSTRIAL SOURCES, FULL AND PART TIME WAGE AND SALARY EMPLOYMENT, PLUS THE NUMBER OF PROPRIETORS, 1967 THROUGH 1971, AS A PERCENT OF TOTAL EMPLOYMENT

CLASSIFICATION	1967	1968	1969	1970	1971
TOTAL EMPLOYMENT	100.0%	100.0%	100.0%	100.0%	100.0%
NUMBER OF PROPRIETORS	22.9%	22.1%	22.2%	21.8%	21.5%
FARM	12.6%	12.0%	11.4%	11.0%	10.7%
NON-FARM	10.3%	10.1%	10.9%	10.8%	10.8%
WAGE AND SALARY EMPLOYMENT	77.1%	77.9%	77.8%	78.2%	78.5%
FARM	3.9%	3.3%	3.1%	3.1%	3.3%
NON-FARM	73.2%	74.6%	74.7%	75.1%	75.2%
GOVERNMENT	47.7%	49.6%	50.0%	51.5%	53.2%
TOTAL FEDERAL	3.8%	3.4%	3.7%	3.4%	3.3%
FEDERAL CIVILIAN	3.8%	3.4%	3.7%	3.4%	3.3%
MILITARY	0.0%	0.0%	0.0%	0.0%	0.0%
STATE AND LOCAL	44.0%	46.2%	46.3%	48.1%	49.9%
PRIVATE NON-FARM	25.4%	25.1%	24.7%	23.6%	22.0%
MANUFACTURING	0.5%	0.6%	0.9%	0.8%	0.7%
MINING	1.3%	1.9%	0.0%	1.2%	0.7%
CONSTRUCTION	2.3%	1.6%	1.7%	1.5%	1.8%
TRANSP,COMM,PUB UTIL	4.5%	4.3%	4.1%	3.8%	3.9%
TRADE	7.5%	7.2%	5.6%	5.7%	4.9%
FINANCE,INSUR,REAL ESTATE	0.9%	0.0%	0.8%	0.0%	0.0%
SERVICES	8.5%	8.8%	9.6%	9.5%	8.9%
OTHER	0.0%	0.0%	0.0%	0.0%	0.0%

SOURCES: TABLE 2.4 US BUR OF ECON ANALYSIS, REIS (UNPUBLISHED)

COUNTY PROFILES
DIVISION OF RESEARCH AND INFORMATION SYSTEMS
MONTANA DEPARTMENT OF INTERGOVERNMENTAL RELATIONS

JEFFERSON COUNTY

* 2. EMPLOYMENT *

-TABLE 2.5-
EMPLOYMENT BY OCCUPATION, BY SEX, 16 YEARS OLD AND OVER, 1970

OCCUPATION	TOTAL	MALE		FEMALE	
	NUMBER	NUMBER	% OF TOTAL	NUMBER	% OF TOTAL
TOTAL EMPLOYED	1688	1055	62.5%	633	37.5%
PROFESSIONAL AND TECHNICAL	239	119	49.8%	120	50.2%
MANAGERS AND ADMINISTRATORS (NON-FARM)	119	90	75.6%	29	24.4%
SALES WORKERS	77	43	55.8%	34	44.2%
CLERICAL	212	45	21.2%	167	78.8%
CRAFTSMEN AND FOREMEN	271	271	100.0%	0	0.0%
OPERATIVES	137	126	92.0%	11	8.0%
LABORERS (NON-FARM)	74	69	93.2%	5	6.8%
FARMERS AND FARM MANAGERS	95	92	96.8%	3	3.2%
FARM LABORERS AND FOREMEN	67	67	100.0%	0	0.0%
SERVICE WORKERS	389	133	34.2%	256	65.8%
PRIVATE HOUSEHOLD WORKERS	8	0	0.0%	8	100.0%

SOURCES: TABLE 2.5 US BUR OF THE CENSUS, US CENSUS OF POP: 1970, VOL I, CHAR OF THE POP, PT 28, MONTANA

COUNTY PROFILES
DIVISION OF RESEARCH AND INFORMATION SYSTEMS
MONTANA DEPARTMENT OF INTERGOVERNMENTAL RELATIONS

JEFFERSON COUNTY

2. EMPLOYMENT

-TABLE 2.6-
EMPLOYMENT BY OCCUPATION, BY SEX, TOTAL EMPLOYED, 1960

OCCUPATION	TOTAL	MALE		FEMALE	
	NUMBER	NUMBER	% OF TOTAL	NUMBER	% OF TOTAL
TOTAL EMPLOYED	1251	875	69.9%	376	30.1%
PROFESSIONAL AND TECHNICAL	131	62	47.3%	69	52.7%
MANAGERS AND ADMINISTRATORS (NON-FARM)	119	85	71.4%	34	28.6%
SALES WORKERS	43	23	53.5%	20	46.5%
CLERICAL	97	27	27.8%	70	72.2%
CRAFTSMEN AND FOREMEN	158	148	93.7%	10	6.3%
OPERATIVES	125	125	100.0%	0	0.0%
LABORERS (NON-FARM)	80	76	95.0%	4	5.0%
FARMERS AND FARM MANAGERS	136	136	100.0%	0	0.0%
FARM LABORERS AND FOREMEN	94	94	100.0%	0	0.0%
SERVICE WORKERS	203	75	36.9%	128	63.1%
PRIVATE HOUSEHOLD WORKERS	24	0	0.0%	24	100.0%

SOURCES: TABLE 2.6 US BUR OF THE CENSUS, US CENSUS OF POP: 1960, VOL I, CHAP C OF THE POP, PT 28, MONTANA

COUNTY PROFILES
DIVISION OF RESEARCH AND INFORMATION SYSTEMS
MONTANA DEPARTMENT OF INTERGOVERNMENTAL RELATIONS

JEFFERSON COUNTY

3. PERSONAL INCOME

-TABLE 3.1-
PERSONAL INCOME BY MAJOR SOURCES AND EARNINGS BY BROAD INDUSTRIAL SECTOR IN THOUSANDS OF DOLLARS, 1967 THROUGH 1971

CLASSIFICATION	1967	1968	1969	1970	1971
TOTAL PERSONAL INCOME	10083	11110	12349	13534	14493
TOTAL WAGE AND SALARY DISBURSEMENTS	5733	6305	7025	7597	8213
OTHER LABOR INCOME	157	165	206	221	238
PROPRIETORS INCOME	1740	1879	2075	2278	2160
FARM PROPRIETORS INCOME	870	1026	1370	1505	1379
NON-FARM PROPRIETORS INCOME	870	853	705	773	781
PROPERTY INCOME	1549	1702	1835	2005	2120
TRANSFER PAYMENTS	1200	1370	1553	1814	2171
LESS: PERSONAL CONTR FOR SOCIAL INS	296	311	345	381	409
TOTAL EARNINGS	7630	8349	9306	10096	10611
FARM EARNINGS	1087	1216	1586	1725	1630
NON-FARM EARNINGS	6543	7133	7720	8371	8981
GOVERNMENT EARNINGS	3817	4314	4925	5495	6099
TOTAL FEDERAL	544	549	636	644	725
FEDERL CIVIALIAN	484	492	573	572	645
MILITARY	60	57	63	72	80
STATE AND LOCAL	3273	3765	4289	4851	5374
PRIVATE NON-FARM EARNINGS	2726	2819	2795	2876	2882
MANUFACTURING	41	53	68	63	63
MINING	125	236	WITHHELD	110	4
CONTRACT CONSTRUCTION	444	296	263	257	309
TRANS, COMM, AND PUB UTILITIES	653	699	739	771	805
WHOLESALE AND RETAIL TRADE	627	676	537	653	646
FINANCE, INS, REAL ESTATE	97	WITHHELD	114	WITHHELD	WITHHELD
SERVICES	712	737	858	864	906
OTHER	27	WITHHELD	WITHHELD	WITHHELD	WITHHELD

SOURCES: TABLE 3.1 US BUR OF ECON ANALYSIS, REIS (UNPUBLISHED)

COUNTY PROFILES
DIVISION OF RESEARCH AND INFORMATION SYSTEMS
MONTANA DEPARTMENT OF INTERGOVERNMENTAL RELATIONS

JEFFERSON COUNTY

3. PERSONAL INCOME

-TABLE 3.2-
PERSONAL INCOME BY MAJOR SOURCES AS A PERCENT OF TOTAL PERSONAL INCOME, AND EARNINGS BY BROAD INDUSTRIAL SECTOR AS A PERCENT OF TOTAL EARNINGS, 1967 THROUGH 1971

CLASSIFICATION	1967	1968	1969	1970	1971
TOTAL PERSONAL INCOME	100.0%	100.0%	100.0%	100.0%	100.0%
TOTAL WAGE AND SALARY DISBURSEMENTS	56.9%	56.8%	56.9%	56.1%	56.7%
OTHER LABOR INCOME	1.6%	1.5%	1.7%	1.6%	1.6%
PROPRIETORS INCOME	17.3%	16.9%	16.8%	16.8%	14.9%
FARM PROPRIETORS INCOME	8.6%	9.2%	11.1%	11.1%	9.5%
NON-FARM PROPRIETORS INCOME	8.6%	7.7%	5.7%	5.7%	5.4%
PROPERTY INCOME	15.4%	15.3%	14.9%	14.8%	14.6%
TRANSFER PAYMENTS	11.9%	12.3%	12.6%	13.4%	15.0%
LESS: PERSONAL CONTR FOR SOCIAL INS	2.9%	2.8%	2.8%	2.8%	2.8%
TOTAL EARNINGS	100.0%	100.0%	100.0%	100.0%	100.0%
FARM EARNINGS	14.2%	14.6%	17.0%	17.1%	15.4%
NON-FARM EARNINGS	85.8%	85.4%	83.0%	82.9%	84.6%
GOVERNMENT EARNINGS	50.0%	51.7%	52.9%	54.4%	57.5%
TOTAL FEDERAL	7.1%	6.6%	6.8%	6.4%	6.8%
FEDERL CIVIALIAN	6.3%	5.9%	6.2%	5.7%	6.1%
MILITARY	0.8%	0.7%	0.7%	0.7%	0.8%
STATE AND LOCAL	42.9%	45.1%	46.1%	48.0%	50.6%
PRIVATE NON-FARM EARNINGS	35.7%	33.8%	30.0%	28.5%	27.2%
MANUFACTURING	0.5%	0.6%	0.7%	0.6%	0.6%
MINING	1.6%	2.8%	0.0%	1.1%	0.0%
CONTRACT CONSTRUCTION	5.8%	3.5%	2.8%	2.5%	2.9%
TRANS, COMM, AND PUB UTILITIES	8.6%	8.4%	7.9%	7.6%	7.6%
WHOLESALE AND RETAIL TRADE	9.2%	8.1%	5.3%	6.5%	6.1%
FINANCE, INS, REAL ESTATE	1.3%	0.0%	1.3%	0.0%	0.0%
SERVICES	9.3%	8.8%	9.1%	9.4%	8.5%
OTHER	0.4%	0.0%	0.0%	0.0%	0.0%

SOURCES: TABLE 3.2 US BUR OF ECON ANALYSIS, REIS (UNPUBLISHED)

COUNTY PROFILES
DIVISION OF RESEARCH AND INFORMATION SYSTEMS
MONTANA DEPARTMENT OF INTERGOVERNMENTAL RELATIONS

JEFFERSON COUNTY

3. PERSONAL INCOME

-TABLE 3.3-
PER CAPITA PERSONAL INCOME, RESIDENCE ADJUSTED, IN DOLLARS, 1967 THROUGH 1971

ITEM	1967	1968	1969	1970	1971
PER CAPITA INCOME (DOLLARS)	2157	2333	2582	2769	2833

-TABLE 3.4-
MEDIAN FAMILY INCOME, 1949, 1959, AND 1969

ITEM	1949	1959		1969	
	NUMBER	NUMBER	% CHANGE FROM 1949	NUMBER	% CHANGE FROM 1959
MEDIAN FAMILY INCOME (DOLLARS)	2395	4989	108.3%	8520	70.8%

-TABLE 3.5-
FAMILIES WITH INCOME LESS THAN POVERTY LEVEL, LESS THAN 75% OF POVERTY LEVEL, AND LESS THAN 125% OF POVERTY LEVEL, 1969

ITEM	INCOME LESS THAN POVERTY LEVEL		INCOME LESS THAN 75% OF POVERTY LEVEL		INCOME LESS THAN 125% OF POVERTY LEVEL	
	NUMBER	% OF TOTAL	NUMBER	% OF TOTAL	NUMBER	% OF TOTAL
FAMILIES	96	9.0%	62	5.8%	137	12.8%
UNRELATED INDIVIDUALS	170	38.5%	133	30.1%	226	51.1%
PERSONS	573	13.4%	409	9.5%	804	18.8%

SOURCES: TABLE 3.3 US BUR OF ECON ANALYSIS, REIS (UNPUBLISHED)
TABLE 3.4 US BUR OF THE CENSUS, US CENSUS OF POP: 1950,VOL II, CHAR OF THE POP, PT 26, MONTANA; 1960,1970, VOL I,PT 28
TABLE 3.5 US CENSUS OF POP: 1970, VOL I, CHAR OF THE POP, PT 28, MONTANA

COUNTY PROFILES
DIVISION OF RESEARCH AND INFORMATION SYSTEMS
MONTANA DEPARTMENT OF INTERGOVERNMENTAL RELATIONS

JEFFERSON COUNTY

3. PERSONAL INCOME

-TABLE 3.6-
NUMBER OF FAMILIES BY INCOME LEVELS, 1959 AND 1969

FAMILY INCOME	NUMBER OF FAMILIES 1959	% OF TOTAL	1969	% OF TOTAL	% CHANGE 1959 TO 1969
ALL FAMILIES	836	100.0%	1067	100.0%	27.6%
UNDER $1000	49	5.9%	21	2.0%	-57.1%
$1000 TO $1999	91	10.9%	49	4.6%	-46.2%
$2000 TO $2999	69	8.3%	28	2.6%	-59.4%
$3000 TO $3999	116	13.9%	67	6.3%	-42.2%
$4000 TO $4999	94	11.2%	63	5.9%	-33.0%
$5000 TO $5999	99	11.8%	48	4.5%	-51.5%
$6000 TO $6999	75	9.0%	92	8.6%	22.7%
$7000 TO $7999	47	5.6%	113	10.6%	140.4%
$8000 TO $8999	45	5.4%	100	9.4%	122.2%
$9000 TO $9999	42	5.0%	119	11.2%	183.3%
$10000 TO $14999	79	9.4%	253	23.7%	220.3%
$15000 TO $24999	24	2.9%	97	9.1%	304.2%
$25000 AND OVER	6	0.7%	17	1.6%	183.3%

SOURCES: TABLE 3.6 US BUR OF THE CENSUS, US CENSUS OF POP: 1960, 1970, VOL I, CHAR OF THE POP, PT 28, MONTANA

COUNTY PROFILES
DIVISION OF RESEARCH AND INFORMATION SYSTEMS
MONTANA DEPARTMENT OF INTERGOVERNMENTAL RELATIONS

[illegible] COUNTY

* 4. HOUSING *

-TABLE 4.1-
COUNT OF HOUSING UNITS BY OCCUPANCY AND VACANCY STATUS, 1970

ITEM	OCCUPIED		VACANT				
			FOR RENT		FOR SALE		OTHER
	BY OWNER	BY RENTER	NUMBER	RATE	NUMBER	RATE	NUMBER
HOUSING UNITS	960	400	23	5.4%	7	0.7%	146

-TABLE 4.2-
PERSONS PER ROOM FOR OWNER AND RENTER OCCUPIED UNITS, 1970

PERSONS PER ROOM	TOTAL	OWNER OCCUPIED	RENTER OCCUPIED
1.00 OR LESS	1208	858	350
1.01 - 1.50	114	82	32
1.51 OR MORE	38	20	18

-TABLE 4.3-
COUNT OF SELECTED RENTER-OCCUPIED UNITS BY MONTHLY RENT IN DOLLARS, 1970

DOLLAR RANGE	TOTAL	WITH PLUMBING FACILITIES	LACKING ONE OR MORE PLUMBING FACILITIES
LESS THAN $40	43	24	19
$40 - $59	162	88	74
$60 - $79	173	90	83
$80 - $99	83	44	39
$100 - $149	50	25	25
$150 - $199	0	0	0
$200 OR MORE	0	0	0

SOURCES: TABLE 4.1 US BUR OF THE CENSUS, US CENSUS OF HOUSING: 1970, FIRST COUNT SUMM COMPUTER TAPES, MONTANA DEPT OF IGR
TABLE 4.2 IBID
TABLE 4.3 IBID

COUNTY PROFILES
DIVISION OF RESEARCH AND INFORMATION SYSTEMS
MONTANA DEPARTMENT OF INTERGOVERNMENTAL RELATIONS

JEFFERSON COUNTY

4. HOUSING

-TABLE 4.4-
COUNT OF OWNER-OCCUPIED UNITS FOR WHICH DOLLAR VALUE IS TABULATED, 1970

DOLLAR VALUE	COUNT OF OWNER-OCCUPIED UNITS NUMBER	% OF TOTAL
TOTAL COUNT	522	100.0%
LESS THAN $5000	94	18.0%
$5000 - $9999	172	33.0%
$10000 - $14999	110	21.1%
$15000 - $19999	79	15.1%
$20000 - $24999	30	5.7%
$25000 - $34999	25	4.8%
$35000 - $49999	11	2.1%
$50000 AND OVER	1	0.2%

-TABLE 4.5-
HOUSEHOLDS BY TYPE AND INCOME, 1970

TYPE	LESS THAN $5000	$5000 TO $9999	$10000 TO $14999	$15000 OR MORE
HUSBAND-WIFE FAMILY	140	112	9	44
OTHER FAMILY	42o	89	5	15
PRIMARY INDIVIDUAL	242	35	243	0

-TABLE 4.6-
OCCUPIED UNITS BY TYPE AND PLUMBING FACILITIES, 1970

FACILITIES	TOTAL NUMBER	OWNER NUMBER	OWNER % OF TOTAL	RENTER NUMBER	RENTER % OF TOTAL
WITH ALL PLUMBING FACILITIES	1231	884	71.8%	347	28.2%
LACKING ONE OR MORE PLUMBING FACILITIES	129	76	58.9%	53	41.1%

SOURCES: TABLE 4.4 US BUR OF THE CENSUS, US CENSUS OF HOUSING: 1970, FIRST COUNT SUMM COMPUTER TAPES, MONTANA DEPT OF IGR
TABLE 4.5 IBID
TABLE 4.6 IBID

COUNTY PROFILES
DIVISION OF RESEARCH AND INFORMATION SYSTEMS
MONTANA DEPARTMENT OF INTERGOVERNMENTAL RELATIONS

JEFFERSON COUNTY

5. EDUCATION

-TABLE 5.1-
TOTAL SCHOOL ENROLLMENT, PUBLIC AND NON-PUBLIC, BY COUNTY, 1968-69 THROUGH 1972-73

CLASSIFICATION	1968-69	1969-70	1970-71	1971-72	1972-73
PUBLIC					
ALL GRADES	1102	1141	1192	1320	1388
ELEMENTARY	777	810	858	953	1026
HIGH SCHOOL	325	331	334	367	362
NON-PUBLIC					
ALL GRADES	0	0	0	0	0
ELEMENTARY	0	0	0	0	0
HIGH SCHOOL	0	0	0	0	0
TOTAL					
ALL GRADES	1102	1141	1192	1320	1388
ELEMENTARY	777	810	858	953	1026
HIGH SCHOOL	325	331	334	367	362

-TABLE 5.2-
SCHOOL CENSUS DATA BY COUNTY, 1968-69 THROUGH 1972-73

AGES	1968-69	1969-70	1970-71	1971-72	1972-73
TOTAL	1769	1786	1862	2076	2244
UNDER 6	418	402	416	462	516
6 - 20	1351	1384	1446	1614	1728

SOURCES: TABLE 5.1 OFFICE OF THE SUPT OF PUBLIC INSTRUCTION, MONTANA, MONTANA SCHOOL STATISTICS
TABLE 5.2 IBID

COUNTY PROFILES
DIVISION OF RESEARCH AND INFORMATION SYSTEMS
MONTANA DEPARTMENT OF INTERGOVERNMENTAL RELATIONS

JEFFERSON COUNTY

5. EDUCATION

-TABLE 5.3-
EDUCATIONAL ATTAINMENT BY SEX AGED 25 YEARS OR MORE, 1970

YEARS OF SCHOOL COMPLETED	MALE	FEMALE
ELEMENTARY	319	153
HIGH SCHOOL	345	413
COLLEGE	97	110
MEDIAN SCHOOL YEARS COMPLETED	9.7	12.1
PERCENT HIGH SCHOOL GRADUATES	39.9	53.6

-TABLE 5.4-
MEDIAN SCHOOL YEARS COMPLETED, 1950, 1960 AND 1970

ITEM	1950	1960	1970
MEDIAN SCHOOL YEARS COMPLETED	8.8	9.3	11.3

-TABLE 5.5-
NUMBER OF PUBLIC SCHOOL TEACHERS AND STUDENT-TEACHER RATIOS, 1968-69 THROUGH 1972-1973

ITEM	1968-69	1969-70	1970-71	1971-72	1972-73
NUMBER OF TEACHERS	56	61	62	58	63
STUDENT-TEACHER RATIO	19.7	18.7	19.2	22.8	22.0

SOURCES: TABLE 5.3 US BUR OF THE CENSUS, US CENSUS OF POP: 1970, VOL I, CHAR OF THE POP, PT 28, MONTANA
TABLE 5.4 US BUR OF THE CENSUS, COUNTY AND CITY DATA BOOK, 1952, 1962, 1972
TABLE 5.5 COMPILED FROM MONTANA SCHOOL STATISTICS

COUNTY PROFILES
DIVISION OF RESEARCH AND INFORMATION SYSTEMS
MONTANA DEPARTMENT OF INTERGOVERNMENTAL RELATIONS

JEFFERSON COUNTY

6. HEALTH AND VITAL STATISTICS

-TABLE 6.1-
BIRTHS, DEATHS, MARRIAGES, AND MARITAL DISSOLUTIONS, 1970 THROUGH 1972

ITEM	1970	1971	1972
BIRTHS	85	82	79
DEATHS	50	44	52
MARRIAGES	37	30	42
MARITAL DISSOLUTIONS	20	18	26

-TABLE 6.2-
BIRTH, DEATH, MARRIAGE AND MARITAL DISSOLUTION RATES, 1970 THROUGH 1972

RATES (PER 1000 POPULATION)	1970	1971	1972
BIRTH	16.23	14.91	12.74
DEATH	9.55	8.00	8.39
MARRIAGE	7.06	5.45	6.77
MARITAL DISSOLUTION	3.82	3.27	4.19

-TABLE 6.3-
MARITAL STATUS OF ALL PERSONS, 14 YEARS OLD AND OLDER, 1970

ITEM	TOTAL	MALE	FEMALE
NEVER MARRIED	1469	853	616
MARRIED	1934	966	968
SEPARATED	45	24	21
WIDOWED	260	47	213
DIVORCED	132	69	63

SOURCES: TABLE 6.1 STATE DEPT OF HEALTH & ENVIRONMENTAL SCIENCES, MONTANA VITAL STATISTICS (ANNUAL)
TABLE 6.2 COMPUTED FROM MONTANA VITAL STATISTICS AND POPULATION ESTIMATES (TABLE 1.4)
TABLE 6.3 US BUR OF THE CENSUS, US CENSUS OF POP: 1970, FIRST COUNT SUMM COMPUTER TAPES (PROCESSED) MONTANA DEPT IGR

COUNTY PROFILES
DIVISION OF RESEARCH AND INFORMATION SYSTEMS
MONTANA DEPARTMENT OF INTERGOVERNMENTAL RELATIONS

JEFFERSON COUNTY

7. AGRICULTURE

-TABLE 7.1-
NUMBER OF FARMS, ACRES AND AVERAGE SIZE, 1969

	TOTAL FARMS	LAND IN FARMS	AVERAGE SIZE OF FARMS	COUNTY AREA	PERCENT OF LAND IN FARMS
COUNTY	188	400759	2132	1057536	37.9%

-TABLE 7.2-
NUMBER OF FARMS BY TYPE OF PRODUCTS REPORTED, 1969

	CATTLE AND CALVES	HOGS	SHEEP	CHICKENS	MILK COWS	HORSES	CORN	WHEAT
NUMBER	148	29	33	38	54	116	0	33

-TABLE 7.3-
NUMBER OF FARMS BY ECONOMIC CLASS, 1969

	CLASS 1 $40000 & OVER	CLASS 2 $20000 -$39999	CLASS 3 $10000 -$19999	CLASS 4 $5000 -$9999	CLASS 5 $2500 -$4999	CLASS 6 $50- $2499	PART TIME	PART RETIRE	ABNORMAL
NUMBER	19	30	33	29	17	8	36	15	1

SOURCES: TABLE 7.1 US BUR OF THE CENSUS, CENSUS OF AG: 1969 (MONTANA AGRICULTURAL STATISTICS, VOL XIV)
TABLE 7.2 IBID
TABLE 7.3 IBID

COUNTY PROFILES
DIVISION OF RESEARCH AND INFORMATION SYSTEMS
MONTANA DEPARTMENT OF INTERGOVERNMENTAL RELATIONS

[illegible] COUNTY

7. AGRICULTURE

TABLE 7.4
CASH RECEIPTS FROM SALE OF PRINCIPAL PRODUCTS AND GOVERNMENT PAYMENTS, 1970 AND 1971

YEAR	LIVESTOCK AND PRODUCTS	CROPS	RECEIPTS FROM MARKETING	GOVERNMENT PAYMENTS	ALL CASH RECEIPTS	CASH RECEIPTS PER FARM
1970	2752700	565000	3317700	178000	3495700	17566
1971	2838300	529700	3368000	166000	3534000	18216

-TABLE 7.5-
ALL CROPS, IRRIGATED AND NOT IRRIGATED, ACRES HARVESTED AND VALUE OF CROP PRODUCTION, 1970 AND 1971

YEAR	IRRIGATED		NOT IRRIGATED	
	ACRES HARVESTED	VALUE OF CROP PRODUCTION	ACRES HARVESTED	VALUE OF CROP PRODUCTION
1970	19600	833200	15500	388000
1971	17770	923500	27200	691200

SOURCES: TABLE 7.4 MONTANA DEPT OF AG AND US DEPT OF AG, SRS, MONTANA AGRICULTURAL STATISTICS, VOL XIV, CO STATISTICS 1970-1971
TABLE 7.5 IBID

COUNTY PROFILES
DIVISION OF RESEARCH AND INFORMATION SYSTEMS
MONTANA DEPARTMENT OF INTERGOVERNMENTAL RELATIONS

JEFFERSON COUNTY

8. LAND USE AND GEOGRAPHY

-TABLE 8.1-
LAND USE IN ACRES, 1967

CLASSIFICATION	ACRES	% OF TOTAL
TOTAL LAND AREA	1056640	100.0%
FEDERAL NON-CROPLAND	560319	53.0%
URBAN AND BUILT-UP	11285	1.1%
SMALL WATER AREAS	1100	0.1%
AGRICULTURE	483936	45.8%
CROPLAND	45131	4.3%
PASTURE	21870	2.1%
RANGE	317223	30.0%
FOREST	92812	8.8%
OTHER	6900	0.7%

-TABLE 8.2-
LAND IN FARMS BY MAJOR USE, 1969

CLASSIFICATION	ACRES	% OF TOTAL
LAND IN FARMS	400759	100.0%
CROPLAND	66374	16.6%
HARVESTED	36968	9.2%
PASTURED	12722	3.2%
ALL OTHER	16684	4.2%
WOODLAND	21804	5.4%
ALL OTHER LAND	312581	78.0%

SOURCES: TABLE 8.1 MONTANA STATE CONSERVATION NEEDS COMMITTEE, MONTANA SOIL AND WATER CONSERVATION NEEDS INVENTORY, 1970
TABLE 8.2 US BUR OF THE CENSUS, CENSUS OF AG: 1969 (MONTANA AGRICULTURAL STATISTICS, VOL XIV)

-TABLE 8.3-
LAND USE, IRRIGATION, PASTURELAND, RANGELAND, AND CONSERVATION, 1969

	IRRIGATED LAND IN FARMS		FARMS WITH SAL. PRODUCTS OVER [illegible]		
	FARMS	ACRES	PASTURE AND RANGELAND	LAND IN STRIP CROPPING	LAND IN SUMMER FALLOW
COUNT	99	22488	292135	1069	15448

-TABLE 8.4-
PRECIPITATION AND NUMBER OF DAYS BETWEEN FREEZING TEMPERATURES,1970 AND 1971

	AVERAGE	1970	1971
PRECIPITATION (INCHES)	9.63	10.71	9.42
GROWING SEASON PRECIPITATION	7.52	8.56	6.74
NUMBER OF DAYS IN GROWING SEASON	0	102	5

SOURCES: TABLE 8.3 US BUR OF THE CENSUS, CENSUS OF AG: 1969 (MONTANA AGRICULTURAL STATISTICS, VOL XIV)
TABLE 8.4 MONTANA DEPT OF AG AND US DEPT OF AG, SRS, MONTANA AGRICULTURAL STATISTICS, VOL XIV, CO STATISTICS 1970 1971

COUNTY PROFILES
DIVISION OF RESEARCH AND INFORMATION SYSTEMS
MONTANA DEPARTMENT OF INTERGOVERNMENTAL RELATIONS



JUDITH BASIN COUNTY

JUDITH BASIN COUNTY
population 2,667

DATE OF ORGANIZATION: December 10, 1920

GEOGRAPHICAL LOCATION: Central Montana

CONGRESSIONAL DISTRICT: 2

PLANNING DISTRICT: 6

LAND AREA: 1,880 square miles

CLASS OF COUNTY: 6

ASSESSED VALUATION (1973-74): $31,738,654

TAXABLE VALUATION (1973-74): $ 9,306,854

COUNTY SEAT: Stanford, population 505

OTHER INCORPORATED PLACES:
Hobson, population 192

SPECIAL NOTES:

PUBLIC USE AIRPORTS: 1

ROADS AND STREETS (1972):
Rural Mileage 1129.53
Municipal Mileage 11.94

NEWSPAPERS:
Daily
Weekly 1

BROADCAST STATIONS:
Radio
TV

BANKS: 1

LIBRARIES:
Public 8
Institutional and Special
School 3

HOSPITALS:

RESEARCH & INFORMATION SYSTEMS DIVISION
INTERGOVERNMENTAL RELATIONS
STATE of MONTANA
CAPITOL STATION
Helena, MT 59601

COUNTY PROFILES
DIVISION OF RESEARCH AND INFORMATION SYSTEMS
MONTANA DEPARTMENT OF INTERGOVERNMENTAL RELATIONS

JUDITH BASIN COUNTY ********** 1. POPULATION **********

-TABLE 1.1-
URBAN AND RURAL CLASSIFICATION, 1960 AND 1970

ITEM	1960 NUMBER	1960 % OF TOTAL	1970 NUMBER	1970 % OF TOTAL	% CHANGE 1960 TO 1970
URBAN	0	0.0%	0	0.0%	-- --
RURAL	3085	100.0%	2667	100.0%	-13.5%
RURAL FARM	1505	48.8%	1447	54.3%	-3.9%
RURAL NON-FARM	1580	51.2%	1220	45.7%	-22.8%

-TABLE 1.2-
RACE CLASSIFICATION, 1960 AND 1970

ITEM	1960 NUMBER	1960 % OF TOTAL	1970 NUMBER	1970 % OF TOTAL	% CHANGE 1960 TO 1970
WHITE	3073	99.6%	2656	99.6%	-13.6%
NON-WHITE	12	0.4%	11	0.4%	-8.3%
INDIAN	7	0.2%	7	0.3%	0.0%
OTHER NON-WHITE	5	0.2%	4	0.1%	-20.0%

-TABLE 1.3-
TOTAL POPULATION BY SEX, 1940, 1950, 1960, AND 1970

SEX	1940 NUMBER	1950 NUMBER	1950 % CHANGE FROM 1940	1960 NUMBER	1960 % CHANGE FROM 1950	1970 NUMBER	1970 % CHANGE FROM 1960
MALE	2050	1780	-13.2%	1632	-8.3%	1380	-15.4%
FEMALE	1605	1420	-11.5%	1453	2.3%	1287	-11.4%
TOTAL	3655	3200	-12.4%	3085	-3.6%	2667	-13.5%

SOURCES: TABLE 1.1 US BUR OF THE CENSUS, US CENSUS OF POP: 1960, 1970, VOL I, CHAR OF THE POP, PT 28, MONTANA
TABLE 1.2 IBID
TABLE 1.3 US CENSUS OF POP: 1940, 1950, VOL II, CHAR OF THE POP; 1960, 1970, VOL I, CHAR OF THE POP, PT 28, MONTANA

APRIL 1974

COUNTY PROFILES
DIVISION OF RESEARCH AND INFORMATION SYSTEMS
MONTANA DEPARTMENT OF INTERGOVERNMENTAL RELATIONS

JUDITH BASIN COUNTY

1. POPULATION

-TABLE 1.4-
TOTAL POPULATION, ESTIMATES FOR 1971,1972 AND 1973

1971		1972		1973	
NUMBER	% CHANGE FROM 1970	NUMBER	% CHANGE FROM 1971	NUMBER	% CHANGE FROM 1972
2700	1.2%	2600	-3.7%	2600	0.0%

-TABLE 1.5-
TOTAL POPULATION, PROJECTED TO 1975 AND 1980, UNDER 4 ALTERNATIVE MIGRATION ASSUMPTIONS

CONTINUED 1960-1970 MIGRATION TRENDS TO 1980		NO NET MIGRATION FROM 1970 TO 1980		50% INCREASE IN 1960-1970 MIGRATION TRENDS FROM 1970 TO 1980		50% DECREASE IN 1960-1970 MIGRATION TRENDS FROM 1970 TO 1980	
1975	1980	1975	1980	1975	1980	1975	1980
2485	2208	2716	2841	2611	2556	2345	1855

-TABLE 1.6-
NET MIGRATION, 1950 TO 1960, AND 1960 TO 1970

NET MIGRATION 1950 TO 1960	NET MIGRATION 1960 TO 1970	% CHANGE BETWEEN DECENNIA
-502	-611	-21.7%

SOURCES: TABLE 1.4 US BUR OF THE CENSUS, CURRENT POP REPORTS, SERIES P-26, NOS 19, 53
TABLE 1.5 MONTANA DEPT OF IGR, DIV OF RESEARCH & INFORMATION SYS, MONTANA POP PROJECTIONS (UNPUBLISHED)
TABLE 1.6 US BUR OF THE CENSUS, COUNTY AND CITY DATA BOOK, 1967, 1972

COUNTY PROFILES
DIVISION OF RESEARCH AND INFORMATION SYSTEMS
MONTANA DEPARTMENT OF INTERGOVERNMENTAL RELATIONS

JUDITH BASIN COUNTY

2. EMPLOYMENT

TABLE 2.1-
EMPLOYMENT STATUS BY SEX, SIXTEEN YEARS OLD AND OVER, 1970

	TOTAL	MALE		FEMALE	
STATUS	NUMBER	NUMBER	% OF TOTAL	NUMBER	% OF TOTAL
COUNT/	1838	967	52.6%	871	47.4%
LABOR FORCE	1018	771	75.7%	247	24.3%
CIVILIAN LABOR FORCE	1018	771	75.7%	247	24.3%
EMPLOYED	990	755	76.3%	235	23.7%
UNEMPLOYED	28	16	57.1%	12	42.9%
NOT IN LABOR FORCE	820	196	23.9%	624	76.1%
ENROLLED IN SCHOOL	130	56	43.1%	74	56.9%

-TABLE 2.2-
EMPLOYMENT STATUS BY SEX, FOURTEEN YEARS OLD AND OVER, 1960

	TOTAL	MALE		FEMALE	
STATUS	NUMBER	NUMBER	% OF TOTAL	NUMBER	% OF TOTAL
COUNT	2110	1124	53.3%	986	46.7%
LABOR FORCE	1083	834	77.0%	249	23.0%
CIVILIAN LABOR FORCE	1083	834	77.0%	249	23.0%
EMPLOYED	1066	821	77.0%	245	23.0%
UNEMPLOYED	17	13	76.5%	4	23.5%
NOT IN LABOR FORCE	1027	290	28.2%	737	71.8%
ENROLLED IN SCHOOL	174	86	49.4%	88	50.6%

SOURCES: TABLE 2.1 US BUR OF THE CENSUS, US CENSUS OF POP: 1970, VOL I, CHAR OF THE POP, PT 28, MONTANA
TABLE 2.2 US CENSUS OF POP: 1960, VOL I, CHAR OF THE POP, PT 28, MONTANA

COUNTY PROFILES
DIVISION OF RESEARCH AND INFORMATION SYSTEMS
MONTANA DEPARTMENT OF INTERGOVERNMENTAL RELATIONS

JUDITH BASIN COUNTY

2. EMPLOYMENT

-TABLE 2.3-
EMPLOYMENT BY TYPE AND BROAD INDUSTRIAL SOURCES, FULL AND PART TIME WAGE AND SALARY EMPLOYMENT, PLUS THE NUMBER OF PROPRIETORS, 1967 THROUGH 1971

CLASSIFICATION	1967	1968	1969	1970	1971
TOTAL EMPLOYMENT	1153	1132	1177	1180	1196
NUMBER OF PROPRIETORS	574	572	639	636	631
FARM	443	441	440	434	425
NON-FARM	131	131	199	202	206
WAGE AND SALARY EMPLOYMENT	579	560	538	544	565
FARM	210	180	178	177	194
NON-FARM	369	380	360	367	371
GOVERNMENT	215	222	214	216	223
TOTAL FEDERAL	29	38	33	28	28
FEDERAL CIVILIAN	29	38	33	28	28
MILITARY	0	0	0	0	0
STATE AND LOCAL	186	184	181	188	195
PRIVATE NON-FARM	154	158	146	151	148
MANUFACTURING	WITHHELD	WITHHELD	WITHHELD	5	4
MINING	WITHHELD	WITHHELD	1	1	0
CONSTRUCTION	2	0	0	WITHHELD	WITHHELD
TRANSP,COMM,PUB UTIL	15	13	13	13	13
TRADE	86	87	80	87	87
FINANCE,INSUR,REAL ESTATE	11	WITHHELD	13	12	11
SERVICES	36	38	34	32	30
OTHER	WITHHELD	WITHHELD	WITHHELD	WITHHELD	WITHHELD

SOURCES: TABLE 2.3 US BUR OF ECON ANALYSIS, REIS (UNPUBLISHED)
COUNTY PROFILES/EMPLOYMENT/2.3

COUNTY PROFILES
DIVISION OF RESEARCH AND INFORMATION SYSTEMS
MONTANA DEPARTMENT OF INTERGOVERNMENTAL RELATIONS

JUDITH BASIN COUNTY

2. EMPLOYMENT

-TABLE 2.4-
EMPLOYMENT BY TYPE AND BROAD INDUSTRIAL SOURCES, FULL AND PART TIME WAGE AND SALARY EMPLOYMENT, PLUS THE NUMBER OF PROPRIETORS, 1967 THROUGH 1971, AS A PERCENT OF TOTAL EMPLOYMENT

CLASSIFICATION	1967	1968	1969	1970	1971
TOTAL EMPLOYMENT	100.0%	100.0%	100.0%	100.0%	100.0%
NUMBER OF PROPRIETORS	49.8%	50.5%	54.3%	53.9%	52.8%
FARM	38.4%	39.0%	37.4%	36.8%	35.5%
NON-FARM	11.4%	11.6%	16.9%	17.1%	17.2%
WAGE AND SALARY EMPLOYMENT	50.2%	49.5%	45.7%	46.1%	47.2%
FARM	18.2%	15.9%	15.1%	15.0%	16.2%
NON-FARM	32.0%	33.6%	30.6%	31.1%	31.0%
GOVERNMENT	18.6%	19.6%	18.2%	18.3%	18.6%
TOTAL FEDERAL	2.5%	3.4%	2.8%	2.4%	2.3%
FEDERAL CIVILIAN	2.5%	3.4%	2.8%	2.4%	2.3%
MILITARY	0.0%	0.0%	0.0%	0.0%	0.0%
STATE AND LOCAL	16.1%	16.3%	15.4%	15.9%	16.3%
PRIVATE NON-FARM	13.4%	14.0%	12.4%	12.8%	12.4%
MANUFACTURING	0.0%	0.0%	0.0%	0.4%	0.3%
MINING	0.0%	0.0%	0.1%	0.1%	0.0%
CONSTRUCTION	0.2%	0.0%	0.0%	0.0%	0.0%
TRANSP,COMM,PUB UTIL	1.3%	1.1%	1.1%	1.1%	1.1%
TRADE	7.5%	7.7%	6.8%	7.4%	7.3%
FINANCE,INSUR,REAL ESTATE	1.0%	0.0%	1.1%	1.0%	0.9%
SERVICES	3.1%	3.4%	2.9%	2.7%	2.5%
OTHER	0.0%	0.0%	0.0%	0.0%	0.0%

SOURCES: TABLE 2.4 US BUR OF ECON ANALYSIS, REIS (UNPUBLISHED)

COUNTY PROFILES
DIVISION OF RESEARCH AND INFORMATION SYSTEMS
MONTANA DEPARTMENT OF INTERGOVERNMENTAL RELATIONS

SMITH RIVER COUNTY

2. EMPLOYMENT

-TABLE 2.5-
EMPLOYMENT BY OCCUPATION, BY SEX, 16 YEARS OLD AND OVER, 1970

OCCUPATION	TOTAL	MALE		FEMALE	
	NUMBER	NUMBER	% OF TOTAL	NUMBER	% OF TOTAL
TOTAL EMPLOYED	990	755	76.3%	235	23.7%
PROFESSIONAL AND TECHNICAL	77	34	44.2%	43	55.8%
MANAGERS AND ADMINISTRATORS (NON-FARM)	62	44	71.0%	18	29.0%
SALES WORKERS	0	0	0.0%	0	0.0%
CLERICAL	74	18	24.3%	56	75.7%
CRAFTSMEN AND FOREMEN	52	52	100.0%	0	0.0%
OPERATIVES	34	34	100.0%	0	0.0%
LABORERS (NON-FARM)	32	32	100.0%	0	0.0%
FARMERS AND FARM MANAGERS	339	330	97.3%	9	2.7%
FARM LABORERS AND FOREMEN	203	175	86.2%	28	13.8%
SERVICE WORKERS	100	36	36.0%	64	64.0%
PRIVATE HOUSEHOLD WORKERS	17	0	0.0%	17	100.0%

SOURCES: TABLE 2.5 US BUR OF THE CENSUS, US CENSUS OF POP: 1970, VOL I, CHAR OF THE POP, PT 28, MONTANA

COUNTY PROFILES
DIVISION OF RESEARCH AND INFORMATION SYSTEMS
MONTANA DEPARTMENT OF INTERGOVERNMENTAL RELATIONS

JUDITH BASIN COUNTY

2. EMPLOYMENT

-TABLE 2.6-
EMPLOYMENT BY OCCUPATION, BY SEX, TOTAL EMPLOYED, 1960

OCCUPATION	TOTAL	MALE		FEMALE	
	NUMBER	NUMBER	% OF TOTAL	NUMBER	% OF TOTAL
TOTAL EMPLOYED	1066	821	77.0%	245	23.0%
PROFESSIONAL AND TECHNICAL	104	43	41.3%	61	58.7%
MANAGERS AND ADMINISTRATORS (NON-FARM)	82	65	79.3%	17	20.7%
SALES WORKERS	37	20	54.1%	17	45.9%
CLERICAL	93	29	31.2%	64	68.8%
CRAFTSMEN AND FOREMEN	88	88	100.0%	0	0.0%
OPERATIVES	62	58	93.5%	4	6.5%
LABORERS (NON-FARM)	20	20	100.0%	0	0.0%
FARMERS AND FARM MANAGERS	272	263	96.7%	9	3.3%
FARM LABORERS AND FOREMEN	135	135	100.0%	0	0.0%
SERVICE WORKERS	89	42	47.2%	47	52.8%
PRIVATE HOUSEHOLD WORKERS	18	0	0.0%	18	100.0%

SOURCES: TABLE 2.6 US BUR OF THE CENSUS, US CENSUS OF POP: 1960, VOL I, CHAR OF THE POP, PT 26, MONTANA

COUNTY PROFILES
DIVISION OF RESEARCH AND INFORMATION SYSTEMS
MONTANA DEPARTMENT OF INTERGOVERNMENTAL RELATIONS

DAWSON COUNTY

3. PERSONAL INCOME

-TABLE 3.1-
PERSONAL INCOME BY MAJOR SOURCES AND EARNINGS BY BROAD INDUSTRIAL SECTOR IN THOUSANDS OF DOLLARS, 1967 THROUGH 1971

CLASSIFICATION	1967	1968	1969	1970	1971
TOTAL PERSONAL INCOME	8631	8637	8447	9782	10635
TOTAL WAGE AND SALARY DISBURSEMENTS	2070	2136	2199	2297	2518
OTHER LABOR INCOME	62	65	72	80	88
PROPRIETORS INCOME	4798	4539	4033	5066	5475
FARM PROPRIETORS INCOME	4217	3972	3536	4561	4918
NON-FARM PROPRIETORS INCOME	581	567	497	505	557
PROPERTY INCOME	1122	1236	1419	1517	1604
TRANSFER PAYMENTS	766	858	945	1062	1211
LESS: PERSONAL CONTR FOR SOCIAL INS	187	197	221	240	261
TOTAL EARNINGS	6930	6740	6304	7443	8081
FARM EARNINGS	4872	4545	4183	5220	5677
NON-FARM EARNINGS	2058	2195	2121	2223	2404
GOVERNMENT EARNINGS	870	992	1004	1037	1170
TOTAL FEDERAL	230	305	283	260	293
FEDERL CIVIALIAN	196	274	250	224	253
MILITARY	34	31	33	36	40
STATE AND LOCAL	640	687	721	777	877
PRIVATE NON-FARM EARNINGS	1188	1203	1117	1186	1234
MANUFACTURING	WITHHELD	WITHHELD	WITHHELD	18	20
MINING	WITHHELD	WITHHELD	2	4	0
CONTRACT CONSTRUCTION	71	61	68	WITHHELD	WITHHELD
TRANS, COMM, AND PUB UTILITIES	129	144	144	158	165
WHOLESALE AND RETAIL TRADE	600	635	611	708	726
FINANCE, INS, REAL ESTATE	134	WITHHELD	114	137	137
SERVICES	190	169	164	156	179
OTHER	WITHHELD	WITHHELD	WITHHELD	WITHHELD	WITHHELD

SOURCES: TABLE 3.1 US BUR OF ECON ANALYSIS, REIS (UNPUBLISHED)

COUNTY PROFILES
DIVISION OF RESEARCH AND INFORMATION SYSTEMS
MONTANA DEPARTMENT OF INTERGOVERNMENTAL RELATIONS

JUDITH BASIN COUNTY ********** 3. PERSONAL INCOME **********

-TABLE 3.2-
PERSONAL INCOME BY MAJOR SOURCES AS A PERCENT OF TOTAL PERSONAL INCOME, AND EARNINGS BY BROAD INDUSTRIAL SECTOR AS A PERCENT OF TOTAL EARNINGS, 1967 THROUGH 1971

CLASSIFICATION	1967	1968	1969	1970	1971
TOTAL PERSONAL INCOME	100.0%	100.0%	100.0%	100.0%	100.0%
TOTAL WAGE AND SALARY DISBURSEMENTS	24.0%	24.7%	26.0%	23.5%	23.7%
OTHER LABOR INCOME	0.7%	0.8%	0.9%	0.8%	0.8%
PROPRIETORS INCONE	55.6%	52.6%	47.7%	51.8%	51.5%
FARM PROPRIETORS INCOME	48.9%	46.0%	41.9%	46.6%	46.2%
NON-FARM PROPRIETORS INCOME	6.7%	6.6%	5.9%	5.2%	5.2%
PROPERTY INCOME	13.0%	14.3%	16.8%	15.5%	15.1%
TRANSFER PAYMENTS	8.9%	9.9%	11.2%	10.9%	11.4%
LESS: PERSONAL CONTR FOR SOCIAL INS	2.2%	2.3%	2.6%	2.5%	2.5%
TOTAL EARNINGS	100.0%	100.0%	100.0%	100.0%	100.0%
FARM EARNINGS	70.3%	67.4%	66.4%	70.1%	70.3%
NON-FARM EARNINGS	29.7%	32.6%	33.6%	29.9%	29.7%
GOVERNMENT EARNINGS	12.6%	14.7%	15.9%	13.9%	14.5%
TOTAL FEDERAL	3.3%	4.5%	4.5%	3.5%	3.6%
FEDERL CIVIALIAN	2.8%	4.1%	4.0%	3.0%	3.1%
MILITARY	0.5%	0.5%	0.5%	0.5%	0.5%
STATE AND LOCAL	9.2%	10.2%	11.4%	10.4%	10.9%
PRIVATE NON-FARM EARNINGS	17.1%	17.8%	17.7%	15.9%	15.3%
MANUFACTURING	0.0%	0.0%	0.0%	0.2%	0.2%
MINING	0.0%	0.0%	0.0%	0.1%	0.0%
CONTRACT CONSTRUCTION	1.0%	0.9%	1.1%	0.0%	0.0%
TRANS, COMM, AND PUB UTILITIES	1.9%	2.1%	2.3%	2.1%	2.0%
WHOLESALE AND RETAIL TRADE	8.7%	9.4%	9.7%	9.5%	9.0%
FINANCE, INS, REAL ESTATE	1.9%	2.0%	1.9%	1.8%	1.7%
SERVICES	2.7%	2.5%	2.6%	2.1%	2.2%
OTHER	0.0%	0.0%	0.0%	0.0%	0.0%

SOURCES: TABLE 3.2 US BUR OF ECON ANALYSIS, REIS (UNPUBLISHED)

COUNTY PROFILES
DIVISION OF RESEARCH AND INFORMATION SYSTEMS
MONTANA DEPARTMENT OF INTERGOVERNMENTAL RELATIONS

JUDITH BASIN COUNTY

3. PERSONAL INCOME

-TABLE 3.3-
PER CAPITA PERSONAL INCOME, RESIDENCE ADJUSTED, IN DOLLARS, 1967 THROUGH 1971

ITEM	1967	1968	1969	1970	1971
PER CAPITA INCOME (DOLLARS)	3067	3117	3135	3680	3965

-TABLE 3.4-
MEDIAN FAMILY INCOME, 1949, 1959, AND 1969

ITEM	1949	1959		1969	
	NUMBER	NUMBER	% CHANGE FROM 1949	NUMBER	% CHANGE FROM 1959
MEDIAN FAMILY INCOME (DOLLARS)	3300	5332	61.6%	7145	34.0%

-TABLE 3.5-
FAMILIES WITH INCOME LESS THAN POVERTY LEVEL, LESS THAN 75% OF POVERTY LEVEL, AND LESS THAN 125% OF POVERTY LEVEL, 1969

ITEM	INCOME LESS THAN POVERTY LEVEL		INCOME LESS THAN 75% OF POVERTY LEVEL		INCOME LESS THAN 125% OF POVERTY LEVEL	
	NUMBER	% OF TOTAL	NUMBER	% OF TOTAL	NUMBER	% OF TOTAL
FAMILIES	71	10.5%	42	6.2%	107	15.9%
UNRELATED INDIVIDUALS	103	47.7%	74	34.3%	116	53.7%
PERSONS	406	15.2%	258	9.7%	606	22.7%

SOURCES: TABLE 3.3 US BUR OF ECON ANALYSIS, REIS (UNPUBLISHED)
TABLE 3.4 US BUR OF THE CENSUS, US CENSUS OF POP: 1950,VOL II, CHAR OF THE POP, PT 26, MONTANA; 1960,1970, VOL I,PT 28
TABLE 3.5 US CENSUS OF POP: 1970, VOL I, CHAR OF THE POP, PT 28, MONTANA

COUNTY PROFILES
DIVISION OF RESEARCH AND INFORMATION SYSTEMS
MONTANA DEPARTMENT OF INTERGOVERNMENTAL RELATIONS

JUDITH BASIN COUNTY

3. PERSONAL INCOME

-TABLE 3.6-
NUMBER OF FAMILIES BY INCOME LEVELS, 1959 AND 1969

FAMILY INCOME	NUMBER OF FAMILIES 1959	% OF TOTAL	1969	% OF TOTAL	% CHANGE 1959 TO 1969
ALL FAMILIES	801	100.0%	675	100.0%	-15.7%
UNDER $1000	74	9.2%	19	2.8%	-74.3%
$1000 TO $1999	44	5.5%	19	2.8%	-56.8%
$2000 TO $2999	57	7.1%	27	4.0%	-52.6%
$3000 TO $3999	91	11.4%	40	5.9%	-56.0%
$4000 TO $4999	88	11.0%	60	8.9%	-31.8%
$5000 TO $5999	140	17.5%	106	15.7%	-24.3%
$6000 TO $6999	75	9.4%	58	8.6%	-22.7%
$7000 TO $7999	42	5.2%	55	8.1%	31.0%
$8000 TO $8999	40	5.0%	42	6.2%	5.0%
$9000 TO $9999	17	2.1%	28	4.1%	64.7%
$10000 TO $14999	90	11.2%	164	24.3%	82.2%
$15000 TO $24999	34	4.2%	42	6.2%	23.5%
$25000 AND OVER	9	1.1%	15	2.2%	66.7%

SOURCES: TABLE 3.6 US BUR OF THE CENSUS, US CENSUS OF POP: 1960, 1970, VOL I, CHAR OF THE POP, PT 28, MONTANA

JUDITH BASIN COUNTY

4. HOUSING

-TABLE 4.1-
COUNT OF HOUSING UNITS BY OCCUPANCY AND VACANCY STATUS, 1970

ITEM	OCCUPIED		VACANT				
			FOR RENT		FOR SALE		OTHER
	BY OWNER	BY RENTER	NUMBER	RATE	NUMBER	RATE	NUMBER
HOUSING UNITS	653	220	26	10.6%	8	1.2%	133

-TABLE 4.2-
PERSONS PER ROOM FOR OWNER AND RENTER OCCUPIED UNITS, 1970

PERSONS PER ROOM	TOTAL	OWNER OCCUPIED	RENTER OCCUPIED
1.00 OR LESS	802	604	198
1.01 - 1.50	56	37	19
1.51 OR MORE	15	12	3

-TABLE 4.3-
COUNT OF SELECTED RENTER-OCCUPIED UNITS BY MONTHLY RENT IN DOLLARS, 1970

DOLLAR RANGE	TOTAL	WITH PLUMBING FACILITIES	LACKING ONE OR MORE PLUMBING FACILITIES
LESS THAN $40	35	20	15
$40 - $59	55	28	27
$60 - $79	53	27	26
$80 - $99	2	1	1
$100 - $149	0	0	0
$150 - $199	2	1	1
$200 OR MORE	0	0	0

SOURCES: TABLE 4.1 US BUR OF THE CENSUS, US CENSUS OF HOUSING: 1970, FIRST COUNT SUMM COMPUTER TAPES, MONTANA DEPT OF IGR
TABLE 4.2 IBID
TABLE 4.3 IBID

COUNTY PROFILES
DIVISION OF RESEARCH AND INFORMATION SYSTEMS
MONTANA DEPARTMENT OF INTERGOVERNMENTAL RELATIONS

JUDITH BASIN COUNTY

4. HOUSING

-TABLE 4.4-
COUNT OF OWNER-OCCUPIED UNITS FOR WHICH DOLLAR VALUE IS TABULATED, 1970

DOLLAR VALUE	COUNT OF OWNER-OCCUPIED UNITS NUMBER	% OF TOTAL
TOTAL COUNT	273	100.0%
LESS THAN $5000	89	32.6%
$5000 - $9999	94	34.4%
$10000 - $14999	56	20.5%
$15000 - $19999	18	6.6%
$20000 - $24999	10	3.7%
$25000 - $34999	4	1.5%
$35000 - $49999	2	0.7%
$50000 AND OVER	0	0.0%

-TABLE 4.5-
HOUSEHOLDS BY TYPE AND INCOME, 1970

TYPE	LESS THAN $5000	$5000 TO $9999	$10000 TO $14999	$15000 OR MORE
HUSBAND-WIFE FAMILY	161	54	9	23
OTHER FAMILY	285	16	0	0
PRIMARY INDIVIDUAL	150	9	166	0

-TABLE 4.6-
OCCUPIED UNITS BY TYPE AND PLUMBING FACILITIES, 1970

FACILITIES	TOTAL NUMBER	OWNER NUMBER	OWNER % OF TOTAL	RENTER NUMBER	RENTER % OF TOTAL
WITH ALL PLUMBING FACILITIES	785	595	75.8%	190	24.2%
LACKING ONE OR MORE PLUMBING FACILITIES	88	58	65.9%	30	34.1%

SOURCES: TABLE 4.4 U.S. BUR OF THE CENSUS, US CENSUS OF HOUSING: 1970, FIRST COUNT SUMM COMPUTER TAPES, MONTANA DEPT OF IGR
TABLE 4.5 1810
TABLE 4.6 1810

COUNTY PROFILES
DIVISION OF RESEARCH AND INFORMATION SYSTEMS
MONTANA DEPARTMENT OF INTERGOVERNMENTAL RELATIONS

NORTH CARBON COUNTY

5. EDUCATION

-TABLE 5.1-
TOTAL SCHOOL ENROLLMENT, PUBLIC AND NON-PUBLIC, BY COUNTY, 1968-69 THROUGH 1972-73

CLASSIFICATION	1968-69	1969-70	1970-71	1971-72	1972-73
PUBLIC					
ALL GRADES	699	688	664	627	636
ELEMENTARY	467	453	432	399	402
HIGH SCHOOL	232	235	232	228	234
NON-PUBLIC					
ALL GRADES	0	0	0	0	0
ELEMENTARY	0	0	0	0	0
HIGH SCHOOL	0	0	0	0	0
TOTAL					
ALL GRADES	699	688	664	627	636
ELEMENTARY	467	453	432	399	402
HIGH SCHOOL	232	235	232	228	234

-TABLE 5.2-
SCHOOL CENSUS DATA BY COUNTY, 1968-69 THROUGH 1972-73

AGES	1968-69	1969-70	1970-71	1971-72	1972-73
TOTAL	1092	1092	1078	1037	1070
UNDER 6	233	210	212	201	214
6 - 20	859	882	866	836	856

SOURCES: TABLE 5.1 OFFICE OF THE SUPT OF PUBLIC INSTRUCTION, MONTANA, MONTANA SCHOOL STATISTICS
TABLE 5.2 1810

COUNTY PROFILES/EDUCATION/5.1,5.2

APRIL 1974

JUDITH BASIN COUNTY

5. EDUCATION

-TABLE 5.3-
EDUCATIONAL ATTAINMENT BY SEX AGED 25 YEARS OR MORE, 1970

YEARS OF SCHOOL COMPLETED	MALE	FEMALE
ELEMENTARY	140	88
HIGH SCHOOL	300	189
COLLEGE	74	68
MEDIAN SCHOOL YEARS COMPLETED	12.2	12.7
PERCENT HIGH SCHOOL GRADUATES	58.8	68.6

-TABLE 5.4-
MEDIAN SCHOOL YEARS COMPLETED, 1950, 1960 AND 1970

ITEM	1950	1960	1970
MEDIAN SCHOOL YEARS COMPLETED	11.0	12.2	12.4

-TABLE 5.5-
NUMBER OF PUBLIC SCHOOL TEACHERS AND STUDENT-TEACHER RATIOS, 1968-69 THROUGH 1972-1973

ITEM	1968-69	1969-70	1970-71	1971-72	1972-73
NUMBER OF TEACHERS	44	45	44	45	45
STUDENT-TEACHER RATIC	15.9	15.3	15.1	13.9	14.1

SOURCES: TABLE 5.3 US BUR OF THE CENSUS, US CENSUS OF POP: 1970, VOL I, CHAR OF THE POP, PT 28, MONTANA
TABLE 5.4 US BUR OF THE CENSUS, COUNTY AND CITY DATA BOOK, 1952, 1962, 1972
TABLE 5.5 COMPUTED FROM MONTANA SCHOOL STATISTICS

[illegible] COUNTY
6. HEALTH AND VITAL STATISTICS

-TABLE 6.1-
BIRTHS, DEATHS, MARRIAGES, AND MARITAL DISSOLUTIONS, 1970 THROUGH 1972

ITEM	1970	1971	1972
BIRTHS	33	35	33
DEATHS	25	13	23
MARRIAGES	15	16	16
MARITAL DISSOLUTIONS	7	4	8

-TABLE 6.2-
BIRTH, DEATH, MARRIAGE AND MARITAL DISSOLUTION RATES, 1970 THROUGH 1972

RATES (PER 1000 POPULATION)	1970	1971	1972
BIRTH	12.37	12.96	12.69
DEATH	9.37	4.81	8.85
MARRIAGE	5.62	5.93	6.15
MARITAL DISSOLUTION	2.62	1.48	3.08

-TABLE 6.3-
MARITAL STATUS OF ALL PERSONS, 14 YEARS OLD AND OLDER, 1970

ITEM	TOTAL	MALE	FEMALE
NEVER MARRIED	498	316	182
MARRIED	1288	643	645
SEPARATED	7	5	2
WIDOWED	137	28	109
DIVORCED	57	47	10

SOURCES: TABLE 6.1 STATE DEPT OF HEALTH & ENVIRONMENTAL SCIENCES, MONTANA VITAL STATISTICS (ANNUAL)
TABLE 6.2 COMPUTED FROM MONTANA VITAL STATISTICS AND POPULATION ESTIMATES (TABLE 1.4)
TABLE 6.3 US BUR OF THE CENSUS, US CENSUS OF POP: 1970, FIRST COUNT SUMM COMPUTER TAPES (PROCESSED) MONTANA DEPT IGR

COUNTY PROFILES
DIVISION OF RESEARCH AND INFORMATION SYSTEMS
MONTANA DEPARTMENT OF INTERGOVERNMENTAL RELATIONS

JUDITH BASIN COUNTY

7. AGRICULTURE

-TABLE 7.1-
NUMBER OF FARMS, ACRES AND AVERAGE SIZE, 1969

	TOTAL FARMS	LAND IN FARMS	AVERAGE SIZE OF FARMS	COUNTY AREA	PERCENT OF LAND IN FARMS
COUNTY	381	912661	2395	1203008	75.9%

-TABLE 7.2-
NUMBER OF FARMS BY TYPE OF PRODUCTS REPORTED, 1969

	CATTLE AND CALVES	HOGS	SHEEP	CHICKENS	MILK COWS	HORSES	CORN	WHEAT
NUMBER	291	54	52	79	104	170	1	277

-TABLE 7.3-
NUMBER OF FARMS BY ECONOMIC CLASS, 1969

	CLASS 1 $40000 & OVER	CLASS 2 $20000 -$39999	CLASS 3 $10000 -$19999	CLASS 4 $5000 -$9999	CLASS 5 $2500 -$4999	CLASS 6 $50- $2499	PART TIME	PART RETIRE	ABNORMAL
NUMBER	53	109	101	53	29	7	19	9	1

SOURCES: TABLE 7.1 US BUR OF THE CENSUS, CENSUS OF AG: 1969 (MONTANA AGRICULTURAL STATISTICS, VOL XIV)
TABLE 7.2 IBID
TABLE 7.3 IBID

COUNTY PROFILES
DIVISION OF RESEARCH AND INFORMATION SYSTEMS
MONTANA DEPARTMENT OF INTERGOVERNMENTAL RELATIONS

JUDITH BASIN COUNTY

7. AGRICULTURE

TABLE 7.4
CASH RECEIPTS FROM SALE OF PRINCIPAL PRODUCTS AND GOVERNMENT PAYMENTS, 1970 AND 1971

YEAR	LIVESTOCK AND PRODUCTS	CROPS	RECEIPTS FROM MARKETING	GOVERNMENT PAYMENTS	ALL CASH RECEIPTS	CASH RECEIPTS PER FARM
1970	6706800	3222700	9929500	1701000	11630500	28860
1971	8204800	3439500	11644300	1531000	13175300	33440

TABLE 7.5
ALL CROPS, IRRIGATED AND NOT IRRIGATED, ACRES HARVESTED AND VALUE OF CROP PRODUCTION, 1970 AND 1971

YEAR	IRRIGATED		NOT IRRIGATED	
	ACRES HARVESTED	VALUE OF CROP PRODUCTION	ACRES HARVESTED	VALUE OF CROP PRODUCTION
1970	8400	312600	154900	4439300
1971	9200	378300	166000	5214400

SOURCES: TABLE 7.4 MONTANA DEPT OF AG AND US DEPT OF AG, SRS, MONTANA AGRICULTURAL STATISTICS, VOL XIV, CO STATISTICS 1970-1971
TABLE 7.5 IBID

COUNTY PROFILES
DIVISION OF RESEARCH AND INFORMATION SYSTEMS
MONTANA DEPARTMENT OF INTERGOVERNMENTAL RELATIONS

JUDITH BASIN COUNTY

8. LAND USE AND GEOGRAPHY

-TABLE 8.1-
LAND USE IN ACRES, 1967

CLASSIFICATION	ACRES	% OF TOTAL
TOTAL LAND AREA	1203200	100.0%
FEDERAL NON-CROPLAND	310233	25.8%
URBAN AND BUILT-UP	9777	0.8%
SMALL WATER AREAS	372	0.0%
AGRICULTURE	882818	73.4%
CROPLAND	286855	23.8%
PASTURE	22250	1.8%
RANGE	551084	45.8%
FOREST	18139	1.5%
OTHER	4490	0.4%

-TABLE 8.2-
LAND IN FARMS BY MAJOR USE, 1969

CLASSIFICATION	ACRES	% OF TOTAL
LAND IN FARMS	912661	100.0%
CROPLAND	330142	36.2%
HARVESTED	154570	16.9%
PASTURED	36731	4.0%
ALL OTHER	138841	15.2%
WOODLAND	10315	1.1%
ALL OTHER LAND	572204	62.7%

SOURCES: TABLE 8.1 MONTANA STATE CONSERVATION NEEDS COMMITTEE, MONTANA SOIL AND WATER CONSERVATION NEEDS INVENTORY, 1970
TABLE 8.2 US BUR OF THE CENSUS, CENSUS OF AG: 1969 (MONTANA AGRICULTURAL STATISTICS, VOL XIV)

JUDITH BASIN COUNTY

8. LAND USE AND GEOGRAPHY

-TABLE 8.3-
LAND USE, IRRIGATION, PASTURELAND, RANGELAND, AND CONSERVATION, 1969

	IRRIGATED LAND IN FARMS		FARMS WITH SALE OF PRODUCTS OVER $2500		
	FARMS	ACRES	PASTURE AND RANGELAND	LAND IN STRIP CROPPING	LAND IN SUMMER FA
COUNT	41	9181	553301	75280	11[illegible]

-TABLE 8.4-
PRECIPITATION AND NUMBER OF DAYS BETWEEN FREEZING TEMPERATURES, 1970 AND 1971

	AVERAGE	1970	1971
PRECIPITATION (INCHES)	14.96	15.88	13.82
GROWING SEASON PRECIPITATION	11.19	11.56	9.26
NUMBER OF DAYS IN GROWING SEASON	104	117	74

SOURCES: TABLE 8.3 US BUR OF THE CENSUS, CENSUS OF AG: 1969 (MONTANA AGRICULTURAL STATISTICS, VOL XIV)
TABLE 8.4 MONTANA DEPT OF AG AND US DEPT OF AG, SRS, MONTANA AGRICULTURAL STATISTICS, VOL XIV, CO STATISTICS 1970 1971

COUNTY PROFILES
DIVISION OF RESEARCH AND INFORMATION SYSTEMS
MONTANA DEPARTMENT OF INTERGOVERNMENTAL RELATIONS



LAKE COUNTY

LAKE COUNTY
population 14,445

DATE OF ORGANIZATION: August 10, 1923

GEOGRAPHICAL LOCATION: Western Montana

CONGRESSIONAL DISTRICT: 1

PLANNING DISTRICT: 10

LAND AREA: 1,494 square miles

CLASS OF COUNTY: 4

ASSESSED VALUATION (1973-74): $74,616,364

TAXABLE VALUATION (1973-74): $20,817,015

COUNTY SEAT: Polson, population 2,464

OTHER INCORPORATED PLACES:
Ronan, population 1,347
St. Ignatius, population 925

PUBLIC USE AIRPORTS: 3

ROADS AND STREETS (1972):
Rural Mileage 1263.68
Municipal Mileage 41.93

NEWSPAPERS:
Daily
Weekly 2

BROADCAST STATIONS:
Radio
TV

BANKS: 3

LIBRARIES:
Public 3
Institutional and Special
School 10

HOSPITALS: 3

SPECIAL NOTES:
The Flathead Indian Reservation is located in Lake and adjoining counties with headquarters at Dixon (Sanders County).
The Swan River Youth Forest Camp, south of Swan Lake, one of eleven Montana institutions, is a juvenile correctional facility with a rehabilitative work program provided by the Montana state forester.

RESEARCH & INFORMATION SYSTEMS DIVISI
INTERGOVERNMENTAL RELATIONS
STATE of MONTANA
CAPITOL STATION

COUNTY PROFILES
DIVISION OF RESEARCH AND INFORMATION SYSTEMS
MONTANA DEPARTMENT OF INTERGOVERNMENTAL RELATIONS

LAKE COUNTY

1. POPULATION

-TABLE 1.1-
URBAN AND RURAL CLASSIFICATION, 1960 AND 1970

ITEM	1960 NUMBER	1960 % OF TOTAL	1970 NUMBER	1970 % OF TOTAL	% CHANGE 1960 TO 1970
URBAN	0	0.0%	0	0.0%	-- --
RURAL	13104	100.0%	14445	100.0%	10.2%
RURAL FARM	4415	33.7%	3284	22.7%	-25.6%
RURAL NON-FARM	8689	66.3%	11161	77.3%	28.4%

-TABLE 1.2-
RACE CLASSIFICATION, 1960 AND 1970

ITEM	1960 NUMBER	1960 % OF TOTAL	1970 NUMBER	1970 % OF TOTAL	% CHANGE 1960 TO 1970
WHITE	11609	88.6%	12202	84.5%	5.1%
NON-WHITE	1495	11.4%	2243	15.5%	50.0%
INDIAN	1477	11.3%	2199	15.2%	48.9%
OTHER NON-WHITE	18	0.1%	44	0.3%	144.4%

-TABLE 1.3-
TOTAL POPULATION BY SEX, 1940, 1950, 1960, AND 1970

SEX	1940 NUMBER	1950 NUMBER	1950 % CHANGE FROM 1940	1960 NUMBER	1960 % CHANGE FROM 1950	1970 NUMBER	1970 % CHANGE FROM 1960
MALE	7137	7212	1.1%	6724	-6.8%	7261	8.0%
FEMALE	6353	6623	4.2%	6380	-3.7%	7184	12.6%
TOTAL	13490	13835	2.6%	13104	-5.3%	14445	10.2%

SOURCES: TABLE 1.1 US BUR OF THE CENSUS, US CENSUS OF POP: 1960, 1970, VOL I. CHAR OF THE POP, PT 28, MONTANA
TABLE 1.2 IBID
TABLE 1.3 US CENSUS OF POP: 1940, 1950, VOL II, CHAR OF THE POP; 1960, 1970, VOL I. CHAR OF THE POP, PT 28, MONTANA

COUNTY PROFILES
DIVISION OF RESEARCH AND INFORMATION SYSTEMS
MONTANA DEPARTMENT OF INTERGOVERNMENTAL RELATIONS

LAKE COUNTY

1. POPULATION

-TABLE 1.4-
TOTAL POPULATION, ESTIMATES FOR 1971,1972 AND 1973

1971		1972		1973	
NUMBER	% CHANGE FROM 1970	NUMBER	% CHANGE FROM 1971	NUMBER	% CHANGE FROM 1972
15200	5.2%	15400	1.3%	15600	1.3%

-TABLE 1.5-
TOTAL POPULATION, PROJECTED TO 1975 AND 1980, UNDER 4 ALTERNATIVE MIGRATION ASSUMPTIONS

CONTINUED 1960-1970 MIGRATION TRENDS TO 1980		NO NET MIGRATION FROM 1970 TO 1980		50% ~~DECREASE~~ Increase IN 1960-1970 MIGRATION TRENDS FROM 1970 TO 1980		50% ~~INCREASE~~ Decrease IN 1960-1970 MIGRATION TRENDS FROM 1970 TO 1980	
1975	1980	1975	1980	1975	1980	1975	1980
15188	15881	15229	15996	15795	17503	14581	14260

-TABLE 1.6-
NET MIGRATION, 1950 TO 1960, AND 1960 TO 1970

NET MIGRATION 1950 TO 1960	NET MIGRATION 1960 TO 1970	% CHANGE BETWEEN DECENNIA
-2449	218	108.9%

SOURCES: TABLE 1.4 US BUR OF THE CENSUS, CURRENT POP REPORTS, SERIES P-26, NOS 19, 53
TABLE 1.5 MONTANA DEPT OF IGR, DIV OF RESEARCH & INFORMATION SYS, MONTANA POP PROJECTIONS (UNPUBLISHED)
TABLE 1.6 US BUR OF THE CENSUS, COUNTY AND CITY DATA BOOK, 1967, 1972

COUNTY PROFILES/POPULATION/1.4,1.5,1.6

APRIL 1974

COUNTY PROFILES
DIVISION OF RESEARCH AND INFORMATION SYSTEMS
MONTANA DEPARTMENT OF INTERGOVERNMENTAL RELATIONS

LAKE COUNTY

2. EMPLOYMENT

TABLE 2.1-
EMPLOYMENT STATUS BY SEX, SIXTEEN YEARS OLD AND OVER, 1970

STATUS	TOTAL	MALE		FEMALE	
	NUMBER	NUMBER	% OF TOTAL	NUMBER	% OF TOTAL
COUNT	9812	4822	49.1%	4990	50.9%
LABOR FORCE	4821	3108	64.5%	1713	35.5%
CIVILIAN LABOR FORCE	4821	3108	64.5%	1713	35.5%
EMPLOYED	4507	2875	63.8%	1632	36.2%
UNEMPLOYED	314	233	74.2%	81	25.8%
NOT IN LABOR FORCE	4991	1714	34.3%	3277	65.7%
ENROLLED IN SCHOOL	659	331	50.2%	328	49.8%

-TABLE 2.2-
EMPLOYMENT STATUS BY SEX, FOURTEEN YEARS OLD AND OVER, 1960

STATUS	TOTAL	MALE		FEMALE	
	NUMBER	NUMBER	% OF TOTAL	NUMBER	% OF TOTAL
COUNT	9024	4589	50.9%	4435	49.1%
LABOR FORCE	4408	3142	71.3%	1266	28.7%
CIVILIAN LABOR FORCE	4404	3138	71.3%	1266	28.7%
EMPLOYED	4003	2844	71.0%	1159	29.0%
UNEMPLOYED	401	294	73.3%	107	26.7%
NOT IN LABOR FORCE	4616	1447	31.3%	3169	68.7%
ENROLLED IN SCHOOL	822	364	44.3%	458	55.7%

SOURCES: TABLE 2.1 US BUR OF THE CENSUS, US CENSUS OF POP: 1970, VOL I, CHAR OF THE POP, PT 28, MONTANA
TABLE 2.2 US CENSUS OF POP: 1960, VOL I, CHAR OF THE POP,PT 28, MONTANA

COUNTY PROFILES
DIVISION OF RESEARCH AND INFORMATION SYSTEMS
MONTANA DEPARTMENT OF INTERGOVERNMENTAL RELATIONS

LAKE COUNTY

2. EMPLOYMENT

-TABLE 2.3-
EMPLOYMENT BY TYPE AND BROAD INDUSTRIAL SOURCES, FULL AND PART TIME WAGE AND SALARY EMPLOYMENT, PLUS THE NUMBER OF PROPRIETORS, 1967 THROUGH 1971

CLASSIFICATION	1967	1968	1969	1970	1971
TOTAL EMPLOYMENT	4782	4616	4596	4473	4715
NUMBER OF PROPRIETORS	1776	1735	1732	1726	1710
FARM	1216	1172	1129	1117	1093
NON-FARM	560	563	603	609	617
WAGE AND SALARY EMPLOYMENT	3006	2881	2864	2747	3005
FARM	240	207	203	202	223
NON-FARM	2766	2674	2661	2545	2782
GOVERNMENT	909	904	889	878	902
TOTAL FEDERAL	305	295	280	234	227
FEDERAL CIVILIAN	301	291	276	230	223
MILITARY	4	4	4	4	4
STATE AND LOCAL	604	609	609	644	675
PRIVATE NON-FARM	1857	1770	1772	1667	1880
MANUFACTURING	495	407	382	330	362
MINING	0	0	0	WITHHELD	WITHHELD
CONSTRUCTION	154	148	206	143	250
TRANSP,COMM,PUB UTIL	52	56	56	73	86
TRADE	591	607	559	534	569
FINANCE,INSUR,REAL ESTATE	65	66	70	75	75
SERVICES	497	482	494	507	531
OTHER	3	4	5	WITHHELD	WITHHELD

SOURCES: TABLE 2.3 US BUR OF ECON ANALYSIS, REIS (UNPUBLISHED)

COUNTY PROFILES
DIVISION OF RESEARCH AND INFORMATION SYSTEMS
MONTANA DEPARTMENT OF INTERGOVERNMENTAL RELATIONS

LAKE COUNTY

2. EMPLOYMENT

-TABLE 2.4-
EMPLOYMENT BY TYPE AND BROAD INDUSTRIAL SOURCES, FULL AND PART TIME WAGE AND SALARY EMPLOYMENT, PLUS THE NUMBER OF PROPRIETORS, 1967 THROUGH 1971, AS A PERCENT OF TOTAL EMPLOYMENT

CLASSIFICATION	1967	1968	1969	1970	1971
TOTAL EMPLOYMENT	100.0%	100.0%	100.0%	100.0%	100.0%
NUMBER OF PROPRIETORS	37.1%	37.6%	37.7%	38.6%	36.3%
FARM	25.4%	25.4%	24.6%	25.0%	23.2%
NON-FARM	11.7%	12.2%	13.1%	13.6%	13.1%
WAGE AND SALARY EMPLOYMENT	62.9%	62.4%	62.3%	61.4%	63.7%
FARM	5.0%	4.5%	4.4%	4.5%	4.7%
NON-FARM	57.8%	57.9%	57.9%	56.9%	59.0%
GOVERNMENT	19.0%	19.6%	19.3%	19.6%	19.1%
TOTAL FEDERAL	6.4%	6.4%	6.1%	5.2%	4.8%
FEDERAL CIVILIAN	6.3%	6.3%	6.0%	5.1%	4.7%
MILITARY	0.1%	0.1%	0.1%	0.1%	0.1%
STATE AND LOCAL	12.6%	13.2%	13.3%	14.4%	14.3%
PRIVATE NON-FARM	38.8%	38.3%	38.6%	37.3%	39.9%
MANUFACTURING	10.4%	8.8%	8.3%	7.4%	7.7%
MINING	0.0%	0.0%	0.0%	0.0%	0.0%
CONSTRUCTION	3.2%	3.2%	4.5%	3.2%	5.3%
TRANSP,COMM,PUB UTIL	1.1%	1.2%	1.2%	1.6%	1.8%
TRADE	12.4%	13.1%	12.2%	11.9%	12.1%
FINANCE,INSUR,REAL ESTATE	1.4%	1.4%	1.5%	1.7%	1.6%
SERVICES	10.4%	10.4%	10.7%	11.3%	11.3%
OTHER	0.1%	0.1%	0.1%	0.0%	0.0%

SOURCES: TABLE 2.4 US BUR OF ECON ANALYSIS, REIS (UNPUBLISHED)

COUNTY PROFILES
DIVISION OF RESEARCH AND INFORMATION SYSTEMS
MONTANA DEPARTMENT OF INTERGOVERNMENTAL RELATIONS

LAKE COUNTY

2. EMPLOYMENT

-TABLE 2.5-
EMPLOYMENT BY OCCUPATION, BY SEX, 16 YEARS OLD AND OVER, 1970

OCCUPATION	TOTAL	MALE		FEMALE	
	NUMBER	NUMBER	% OF TOTAL	NUMBER	% OF TOTAL
TOTAL EMPLOYED	4507	2875	63.8%	1632	36.2%
PROFESSIONAL AND TECHNICAL	575	245	42.6%	330	57.4%
MANAGERS AND ADMINISTRATORS (NON-FARM)	425	330	77.6%	95	22.4%
SALES WORKERS	271	145	53.5%	126	46.5%
CLERICAL	442	115	26.0%	327	74.0%
CRAFTSMEN AND FOREMEN	475	475	100.0%	0	0.0%
OPERATIVES	472	400	84.7%	72	15.3%
LABORERS (NON-FARM)	253	227	89.7%	26	10.3%
FARMERS AND FARM MANAGERS	498	457	91.8%	41	8.2%
FARM LABORERS AND FOREMEN	408	306	75.0%	102	25.0%
SERVICE WORKERS	614	175	28.5%	439	71.5%
PRIVATE HOUSEHOLD WORKERS	74	0	0.0%	74	100.0%

SOURCES: TABLE 2.5 US BUR OF THE CENSUS, US CENSUS OF POP: 1970, VOL I, CHAR OF THE POP, PT 28, MONTANA

COUNTY PROFILES
DIVISION OF RESEARCH AND INFORMATION SYSTEMS
MONTANA DEPARTMENT OF INTERGOVERNMENTAL RELATIONS

LAKE COUNTY

2. EMPLOYMENT

-TABLE 2.6-
EMPLOYMENT BY OCCUPATION, BY SEX, TOTAL EMPLOYED, 1960

OCCUPATION	TOTAL	MALE		FEMALE	
	NUMBER	NUMBER	% OF TOTAL	NUMBER	% OF TOTAL
TOTAL EMPLOYED	4003	2844	71.0%	1159	29.0%
PROFESSIONAL AND TECHNICAL	366	165	45.1%	201	54.9%
MANAGERS AND ADMINISTRATORS (NON-FARM)	401	308	76.8%	93	23.2%
SALES WORKERS	196	78	39.8%	118	60.2%
CLERICAL	319	72	22.6%	247	77.4%
CRAFTSMEN AND FOREMEN	437	429	98.2%	8	1.8%
OPERATIVES	423	361	85.3%	62	14.7%
LABORERS (NON-FARM)	206	202	98.1%	4	1.9%
FARMERS AND FARM MANAGERS	743	725	97.6%	18	2.4%
FARM LABORERS AND FOREMEN	418	339	81.1%	79	18.9%
SERVICE WORKERS	314	123	39.2%	191	60.8%
PRIVATE HOUSEHOLD WORKERS	108	4	3.7%	104	96.3%

SOURCES: TABLE 2.6 US BUR OF THE CENSUS, US CENSUS OF POP: 1960, VOL I, CHAR OF THE POP, PT 28, MONTANA

COUNTY PROFILES
DIVISION OF RESEARCH AND INFORMATION SYSTEMS
MONTANA DEPARTMENT OF INTERGOVERNMENTAL RELATIONS

LAKE COUNTY

3. PERSONAL INCOME

-TABLE 3.1-
PERSONAL INCOME BY MAJOR SOURCES AND EARNINGS BY BROAD INDUSTRIAL SECTOR IN THOUSANDS OF DOLLARS, 1967 THROUGH 1971

CLASSIFICATION	1967	1968	1969	1970	1971
TOTAL PERSONAL INCOME	26278	26795	28912	30477	34509
TOTAL WAGE AND SALARY DISBURSEMENTS	13207	13227	14290	13783	16808
OTHER LABOR INCOME	465	490	571	610	825
PROPRIETORS INCOME	5637	5386	5689	6704	6478
FARM PROPRIETORS INCOME	2927	2723	2968	3970	3582
NON-FARM PROPRIETORS INCOME	2710	2663	2721	2734	2896
PROPERTY INCOME	3928	4214	4676	4803	5075
TRANSFER PAYMENTS	3908	4338	4678	5603	6537
LESS: PERSONAL CONTR FOR SOCIAL INS	867	860	992	1026	1214
TOTAL EARNINGS	19309	19103	20550	21097	24111
FARM EARNINGS	3694	3395	3707	4725	4455
NON-FARM EARNINGS	15615	15708	16843	16372	19656
GOVERNMENT EARNINGS	4770	5085	5254	5281	5969
TOTAL FEDERAL	2316	2405	2399	2166	2400
FEDERL CIVIALIAN	2122	2216	2192	1936	2146
MILITARY	194	189	207	230	254
STATE AND LOCAL	2454	2680	2855	3115	3569
PRIVATE NON-FARM EARNINGS	10845	10623	11589	11091	13687
MANUFACTURING	3019	2634	2886	2313	2722
MINING	8	0	0	WITHHELD	WITHHELD
CONTRACT CONSTRUCTION	982	964	1645	1063	2450
TRANS, COMM, AND PUB UTILITIES	324	369	368	603	760
WHOLESALE AND RETAIL TRADE	3350	3466	3342	3443	3689
FINANCE, INS, REAL ESTATE	568	611	691	745	822
SERVICES	2446	2378	2491	2768	3074
OTHER	148	199	166	WITHHELD	WITHHELD

SOURCES: TABLE 3.1 US BUR OF ECON ANALYSIS, REIS (UNPUBLISHED)

COUNTY PROFILES
DIVISION OF RESEARCH AND INFORMATION SYSTEMS
MONTANA DEPARTMENT OF INTERGOVERNMENTAL RELATIONS

LAKE COUNTY

3. PERSONAL INCOME

-TABLE 3.2-
PERSONAL INCOME BY MAJOR SOURCES AS A PERCENT OF TOTAL PERSONAL INCOME, AND EARNINGS BY BROAD INDUSTRIAL SECTOR AS A PERCENT OF TOTAL EARNINGS, 1967 THROUGH 1971

CLASSIFICATION	1967	1968	1969	1970	1971
TOTAL PERSONAL INCOME	100.0%	100.0%	100.0%	100.0%	100.0%
TOTAL WAGE AND SALARY DISBURSEMENTS	50.3%	49.4%	49.4%	45.2%	48.7%
OTHER LABOR INCOME	1.8%	1.8%	2.0%	2.0%	2.4%
PROPRIETORS INCOME	21.5%	20.1%	19.7%	22.0%	18.8%
FARM PROPRIETORS INCOME	11.1%	10.2%	10.3%	13.0%	10.4%
NON-FARM PROPRIETORS INCOME	10.3%	9.9%	9.4%	9.0%	8.4%
PROPERTY INCOME	14.9%	15.7%	16.2%	15.8%	14.7%
TRANSFER PAYMENTS	14.9%	16.2%	16.2%	18.4%	18.9%
LESS: PERSONAL CONTR FOR SOCIAL INS	3.3%	3.2%	3.4%	3.4%	3.5%
TOTAL EARNINGS	100.0%	100.0%	100.0%	100.0%	100.0%
FARM EARNINGS	19.1%	17.8%	18.0%	22.4%	18.5%
NON-FARM EARNINGS	80.9%	82.2%	82.0%	77.6%	81.5%
GOVERNMENT EARNINGS	24.7%	26.6%	25.6%	25.0%	24.8%
TOTAL FEDERAL	12.0%	12.6%	11.7%	10.3%	10.0%
FEDERL CIVIALIAN	11.0%	11.6%	10.7%	9.2%	8.9%
MILITARY	1.0%	1.0%	1.0%	1.1%	1.1%
STATE AND LOCAL	12.7%	14.0%	13.9%	14.8%	14.8%
PRIVATE NON-FARM EARNINGS	56.2%	55.6%	56.4%	52.6%	56.8%
MANUFACTURING	15.6%	13.8%	14.0%	11.0%	11.3%
MINING	0.0%	0.0%	0.0%	0.0%	0.0%
CONTRACT CONSTRUCTION	5.1%	5.0%	8.0%	5.0%	10.2%
TRANS, COMM, AND PUB UTILITIES	1.7%	1.9%	1.8%	2.9%	3.2%
WHOLESALE AND RETAIL TRADE	17.3%	18.2%	16.3%	16.3%	15.3%
FINANCE, INS, REAL ESTATE	2.9%	3.2%	3.4%	3.5%	3.4%
SERVICES	12.7%	12.4%	12.1%	13.1%	12.7%
OTHER	0.8%	1.0%	0.8%	0.0%	0.0%

SOURCES: TABLE 3.2 US BUR OF ECON ANALYSIS, REIS (UNPUBLISHED)

LAKE COUNTY

3. PERSONAL INCOME

-TABLE 3.3-
PER CAPITA PERSONAL INCOME, RESIDENCE ADJUSTED, IN DOLLARS, 1967 THROUGH 1971

ITEM	1967	1968	1969	1970	1971
PER CAPITA INCOME (DOLLARS)	1902	1943	2105	2199	2372

-TABLE 3.4-
MEDIAN FAMILY INCOME, 1949, 1959, AND 1969

ITEM	1949	1959		1969	
	NUMBER	NUMBER	% CHANGE FROM 1949	NUMBER	% CHANGE FROM 1959
MEDIAN FAMILY INCOME (DOLLARS)	2126	4183	96.8%	6786	62.2%

-TABLE 3.5-
FAMILIES WITH INCOME LESS THAN POVERTY LEVEL, LESS THAN 75% OF POVERTY LEVEL, AND LESS THAN 125% OF POVERTY LEVEL, 1969

ITEM	INCOME LESS THAN POVERTY LEVEL		INCOME LESS THAN 75% OF POVERTY LEVEL		INCOME LESS THAN 125% OF POVERTY LEVEL	
	NUMBER	% OF TOTAL	NUMBER	% OF TOTAL	NUMBER	% OF TOTAL
FAMILIES	669	18.2%	390	10.6%	962	26.2%
UNRELATED INDIVIDUALS	547	49.1%	421	37.8%	723	64.9%
PERSONS	3184	22.3%	1906	13.3%	4483	31.3%

SOURCES: TABLE 3.3 US BUR OF ECON ANALYSIS, REIS (UNPUBLISHED)
TABLE 3.4 US BUR OF THE CENSUS, US CENSUS OF POP: 1950,VOL II, CHAR OF THE POP, PT 26, MONTANA; 1960,1970, VOL I,PT 28
TABLE 3.5 US CENSUS OF POP: 1970,,VOL I, CHAR OF THE POP, PT 28, MONTANA

COUNTY PROFILES
DIVISION OF RESEARCH AND INFORMATION SYSTEMS
MONTANA DEPARTMENT OF INTERGOVERNMENTAL RELATIONS

LAKE COUNTY

3. PERSONAL INCOME

-TABLE 3.6-
NUMBER OF FAMILIES BY INCOME LEVELS, 1959 AND 1969

FAMILY INCOME	NUMBER OF FAMILIES 1959	% OF TOTAL	1969	% OF TOTAL	% CHANGE 1959 TO 1969
ALL FAMILIES	3230	100.0%	3668	100.0%	13.6%
UNDER $1000	222	6.9%	153	4.2%	-31.1%
$1000 TO $1999	401	12.4%	186	5.1%	-53.6%
$2000 TO $2999	439	13.6%	287	7.8%	-34.6%
$3000 TO $3999	459	14.2%	344	9.4%	-25.1%
$4000 TO $4999	515	15.9%	255	7.0%	-50.5%
$5000 TO $5999	381	11.8%	327	8.9%	-14.2%
$6000 TO $6999	277	9.6%	359	9.8%	29.6%
$7000 TO $7999	200	6.2%	245	6.7%	22.5%
$8000 TO $8999	139	4.3%	282	7.7%	102.9%
$9000 TO $9999	48	1.5%	240	6.5%	400.0%
$10000 TO $14999	102	3.2%	691	18.8%	577.5%
$15000 TO $24999	39	1.2%	251	6.8%	543.6%
$25000 AND OVER	8	0.2%	48	1.3%	500.0%

SOURCES: TABLE 3.6 US BUR OF THE CENSUS, US CENSUS OF POP: 1960, 1970, VOL I, CHAR OF THE POP, PT 28, MONTANA

4. HOUSING

-TABLE 4.1-
COUNT OF HOUSING UNITS BY OCCUPANCY AND VACANCY STATUS, 1970

ITEM	OCCUPIED		VACANT				
			FOR RENT		FOR SALE		OTHER
	BY OWNER	BY RENTER	NUMBER	RATE	NUMBER	RATE	NUMBER
HOUSING UNITS	3378	1094	141	11.4%	78	2.3%	554

-TABLE 4.2-
PERSONS PER ROOM FOR OWNER AND RENTER OCCUPIED UNITS, 1970

PERSONS PER ROOM	TOTAL	OWNER OCCUPIED	RENTER OCCUPIED
1.00 OR LESS	3904	2995	909
1.01 - 1.50	388	261	127
1.51 OR MORE	180	122	58

-TABLE 4.3-
COUNT OF SELECTED RENTER-OCCUPIED UNITS BY MONTHLY RENT IN DOLLARS, 1970

DOLLAR RANGE	TOTAL	WITH PLUMBING FACILITIES	LACKING ONE OR MORE PLUMBING FACILITIES
LESS THAN $40	233	124	109
$40 - $59	408	213	195
$60 - $79	491	247	244
$80 - $99	194	97	97
$100 - $149	120	60	60
$150 - $199	4	2	2
$200 OR MORE	2	1	1

SOURCES: TABLE 4.1 US BUR OF THE CENSUS, US CENSUS OF HOUSING: 1970, FIRST COUNT SUMM COMPUTER TAPES, MONTANA DEPT OF IGR
TABLE 4.2 IBID
TABLE 4.3 IBID

COUNTY PROFILES
DIVISION OF RESEARCH AND INFORMATION SYSTEMS
MONTANA DEPARTMENT OF INTERGOVERNMENTAL RELATIONS

LAKE COUNTY

4. HOUSING

-TABLE 4.4-
COUNT OF OWNER-OCCUPIED UNITS FOR WHICH DOLLAR VALUE IS TABULATED, 1970

DOLLAR VALUE	COUNT OF OWNER-OCCUPIED UNITS NUMBER	% OF TOTAL
TOTAL COUNT	1796	100.0%
LESS THAN $5000	175	9.7%
$5000 - $9999	388	21.6%
$10000 - $14999	459	25.6%
$15000 - $19999	279	15.5%
$20000 - $24999	189	10.5%
$25000 - $34999	164	9.1%
$35000 - $49999	88	4.9%
$50000 AND OVER	54	3.0%

-TABLE 4.5-
HOUSEHOLDS BY TYPE AND INCOME, 1970

TYPE	LESS THAN $5000	$5000 TO $9999	$10000 TO $14999	$15000 OR MORE
HUSBAND-WIFE FAMILY	1000	279	48	120
OTHER FAMILY	1310	225	12	16
PRIMARY INDIVIDUAL	453	121	688	0

-TABLE 4.6-
OCCUPIED UNITS BY TYPE AND PLUMBING FACILITIES, 1970

FACILITIES	TOTAL NUMBER	OWNER NUMBER	OWNER % OF TOTAL	RENTER NUMBER	RENTER % OF TOTAL
WITH ALL PLUMBING FACILITIES	4199	3185	75.9%	1014	24.1%
LACKING ONE OR MORE PLUMBING FACILITIES	273	193	70.7%	80	29.3%

SOURCES: TABLE 4.4 US BUR OF THE CENSUS, US CENSUS OF HOUSING: 1970, FIRST COUNT SUMM COMPUTER TAPES, MONTANA DEPT OF IGR
TABLE 4.5 1310
TABLE 4.6 1810

APRIL 1974

COUNTY PROFILES/HOUSING/4.4,4.5,4.6

COUNTY PROFILES
DIVISION OF RESEARCH AND INFORMATION SYSTEMS
MONTANA DEPARTMENT OF INTERGOVERNMENTAL RELATIONS

5. EDUCATION

-TABLE 5.1-
TOTAL SCHOOL ENROLLMENT, PUBLIC AND NON-PUBLIC, BY COUNTY, 1968-69 THROUGH 1972-73

CLASSIFICATION	1968-69	1969-70	1970-71	1971-72	1972-73
PUBLIC					
ALL GRADES	3669	3772	3930	4023	4164
ELEMENTARY	2535	2606	2702	2745	2841
HIGH SCHOOL	1134	1166	1228	1278	1323
NON-PUBLIC					
ALL GRADES	128	115	93	101	21
ELEMENTARY	128	115	93	101	21
HIGH SCHOOL	0	0	C	0	C
TOTAL					
ALL GRADES	3797	3887	4023	4124	4185
ELEMENTARY	2663	2721	2795	2846	2862
HIGH SCHOOL	1134	1166	1228	1278	1323

-TABLE 5.2-
SCHOOL CENSUS DATA BY COUNTY, 1968-69 THROUGH 1972-73

AGES	1968-69	1969-70	1970-71	1971-72	1972-73
TOTAL	6388	6228	6333	6260	6543
UNDER 6	1346	1236	1262	1234	1334
6 - 20	5042	4992	5071	5026	5209

SOURCES: TABLE 5.1 OFFICE OF THE SUPT OF PUBLIC INSTRUCTION, MONTANA, MONTANA SCHOOL STATISTICS
TABLE 5.2 IBID

COUNTY PROFILES
DIVISION OF RESEARCH AND INFORMATION SYSTEMS
MONTANA DEPARTMENT OF INTERGOVERNMENTAL RELATIONS

LAKE COUNTY

5. EDUCATION

-TABLE 5.3-
EDUCATIONAL ATTAINMENT BY SEX AGED 25 YEARS OR MORE, 1970

YEARS OF SCHOOL COMPLETED	MALE	FEMALE
ELEMENTARY	693	516
HIGH SCHOOL	1320	1492
COLLEGE	327	380
MEDIAN SCHOOL YEARS COMPLETED	12.1	12.3
PERCENT HIGH SCHOOL GRADUATES	52.8	60.9

-TABLE 5.4-
MEDIAN SCHOOL YEARS COMPLETED, 1950, 1960 AND 1970

ITEM	1950	1960	1970
MEDIAN SCHOOL YEARS COMPLETED	9.9	10.6	12.2

-TABLE 5.5-
NUMBER OF PUBLIC SCHOOL TEACHERS AND STUDENT-TEACHER RATIOS, 1968-69 THROUGH 1972-1973

ITEM	1968-69	1969-70	1970-71	1971-72	1972-73
NUMBER OF TEACHERS	177	180	180	198	199
STUDENT-TEACHER RATIO	20.7	21.0	21.8	20.3	20.5

SOURCES: TABLE 5.3 US BUR OF THE CENSUS, US CENSUS OF POP: 1970, VOL I, CHAR OF THE POP, PT 28, MONTANA
TABLE 5.4 US BUR OF THE CENSUS, COUNTY AND CITY DATA BOOK, 1952, 1962, 1972
TABLE 5.5 COMPUTED FROM MONTANA SCHOOL STATISTICS

COUNTY PROFILES
DIVISION OF RESEARCH AND INFORMATION SYSTEMS
MONTANA DEPARTMENT OF INTERGOVERNMENTAL RELATIONS

LAKE COUNTY

6. HEALTH AND VITAL STATISTICS

-TABLE 6.1-
BIRTHS, DEATHS, MARRIAGES, AND MARITAL DISSOLUTIONS, 1970 THROUGH 1972

ITEM	1970	1971	1972
BIRTHS	259	237	255
DEATHS	166	181	183
MARRIAGES	118	154	182
MARITAL DISSOLUTIONS	69	74	84

-TABLE 6.2-
BIRTH, DEATH, MARRIAGE AND MARITAL DISSOLUTION RATES, 1970 THROUGH 1972

RATES (PER 1000 POPULATION)	1970	1971	1972
BIRTH	17.93	15.59	16.56
DEATH	11.49	11.91	11.88
MARRIAGE	8.17	10.13	11.82
MARITAL DISSOLUTION	4.78	4.87	5.45

-TABLE 6.3-
MARITAL STATUS OF ALL PERSONS, 14 YEARS OLD AND OLDER, 1970

ITEM	TOTAL	MALE	FEMALE
NEVER MARRIED	2442	1490	952
MARRIED	6757	3363	3394
SEPARATED	93	35	58
WIDOWED	841	178	663
DIVORCED	317	150	167

SOURCES: TABLE 6.1 STATE DEPT OF HEALTH & ENVIRONMENTAL SCIENCES, MONTANA VITAL STATISTICS (ANNUAL)
TABLE 6.2 COMPUTED FROM MONTANA VITAL STATISTICS AND POPULATION ESTIMATES (TABLE 1.4)
TABLE 6.3 US BUR OF THE CENSUS, US CENSUS OF POP: 1970, FIRST COUNT SUMM COMPUTER TAPES (PROCESSED) MONTANA DEPT IGR

COUNTY PROFILES
DIVISION OF RESEARCH AND INFORMATION SYSTEMS
MONTANA DEPARTMENT OF INTERGOVERNMENTAL RELATIONS

THE COUNTY

7. AGRICULTURE

-TABLE 7.1-
NUMBER OF FARMS, ACRES AND AVERAGE SIZE, 1969

	TOTAL FARMS	LAND IN FARMS	AVERAGE SIZE OF FARMS	COUNTY AREA	PERCENT OF LAND IN FARMS
COUNTY	1012	569708	563	956288	59.6%

-TABLE 7.2-
NUMBER OF FARMS BY TYPE OF PRODUCTS REPORTED, 1969

	CATTLE AND CALVES	HOGS	SHEEP	CHICKENS	MILK COWS	HORSES	CORN	WHEAT
NUMBER	748	97	59	159	265	432	26	153

-TABLE 7.3-
NUMBER OF FARMS BY ECONOMIC CLASS, 1969

	CLASS 1 $40000 & OVER	CLASS 2 $20000 -$39999	CLASS 3 $10000 -$19999	CLASS 4 $5000 -$9999	CLASS 5 $2500 -$4999	CLASS 6 $50- $2499	PART TIME	PART RETIRE	ABNORMAL
NUMBER	51	99	197	182	159	64	190	68	2

SOURCES: TABLE 7.1 US BUR OF THE CENSUS, CENSUS OF AG: 1969 (MONTANA AGRICULTURAL STATISTICS, VOL XIV)
TABLE 7.2 IBID
TABLE 7.3 IBID

7. AGRICULTURE

TABLE 7.4
CASH RECEIPTS FROM SALE OF PRINCIPAL PRODUCTS AND GOVERNMENT PAYMENTS, 1970 AND 1971

YEAR	LIVESTOCK AND PRODUCTS	CROPS	RECEIPTS FROM MARKETING	GOVERNMENT PAYMENTS	ALL CASH RECEIPTS	CASH RECEIPTS PER FARM
1970	9626200	3178200	12804400	518000	13322400	12439
1971	10379900	3686200	14066100	449000	14515100	13877

-TABLE 7.5-
ALL CROPS, IRRIGATED AND NOT IRRIGATED, ACRES HARVESTED AND VALUE OF CROP PRODUCTION, 1970 AND 1971

YEAR	IRRIGATED		NOT IRRIGATED	
	ACRES HARVESTED	VALUE OF CROP PRODUCTION	ACRES HARVESTED	VALUE OF CROP PRODUCTION
1970	53000	4636500	35900	1412100
1971	53966	6004400	40000	1693000

SOURCES: TABLE 7.4 MONTANA DEPT OF AG AND US DEPT OF AG, SRS, MONTANA AGRICULTURAL STATISTICS, VOL XIV, CO STATISTICS 1970-1971
TABLE 7.5 IBID

COUNTY PROFILES
DIVISION OF RESEARCH AND INFORMATION SYSTEMS
MONTANA DEPARTMENT OF INTERGOVERNMENTAL RELATIONS

LAKE COUNTY

8. LAND USE AND GEOGRAPHY

-TABLE 8.1-
LAND USE IN ACRES, 1967

CLASSIFICATION	ACRES	% OF TOTAL
TOTAL LAND AREA	960000	100.0%
FEDERAL NON-CROPLAND	171123	17.8%
URBAN AND BUILT-UP	19115	2.0%
SMALL WATER AREAS	5000	0.5%
AGRICULTURE	764762	79.7%
CROPLAND	115471	12.0%
PASTURE	80891	8.4%
RANGE	180472	18.8%
FOREST	375863	39.2%
OTHER	12065	1.3%

-TABLE 8.2-
LAND IN FARMS BY MAJOR USE, 1969

CLASSIFICATION	ACRES	% OF TOTAL
LAND IN FARMS	569708	100.0%
CROPLAND	164361	28.9%
HARVESTED	84181	14.8%
PASTURED	67216	11.8%
ALL OTHER	12964	2.3%
WOODLAND	67364	11.8%
ALL OTHER LAND	337983	59.3%

SOURCES: TABLE 8.1 MONTANA STATE CONSERVATION NEEDS COMMITTEE, MONTANA SOIL AND WATER CONSERVATION NEEDS INVENTORY, 1970
TABLE 8.2 US BUR OF THE CENSUS, CENSUS OF AG: 1969 (MONTANA AGRICULTURAL STATISTICS, VOL XIV)

COUNTY PROFILES
DIVISION OF RESEARCH AND INFORMATION SYSTEMS
MONTANA DEPARTMENT OF INTERGOVERNMENTAL RELATIONS

LAND USE AND GEOGRAPHY

-TABLE 8.3-
LAND USE, IRRIGATION, PASTURELAND, RANGELAND, AND CONSERVATION, 1969

	IRRIGATED LAND IN FARMS		FARMS WITH SALE OF PRODUCTS OVER $2500		
	FARMS	ACRES	PASTURE AND RANGELAND	LAND IN STRIP CROPPING	LAND IN SUMMER FALLOW
COUNT	670	80962	152169	730	9703

-TABLE 8.4-
PRECIPITATION AND NUMBER OF DAYS BETWEEN FREEZING TEMPERATURES, 1970 AND 1971

	AVERAGE	1970	1971
PRECIPITATION (INCHES)	15.10	22.07	15.83
GROWING SEASON PRECIPITATION	9.31	13.77	9.95
NUMBER OF DAYS IN GROWING SEASON	119	123	114

SOURCES: TABLE 8.3 US BUR OF THE CENSUS, CENSUS OF AG: 1969 (MONTANA AGRICULTURAL STATISTICS, VOL XIV)
TABLE 8.4 MONTANA DEPT OF AG AND US DEPT OF AG, SRS, MONTANA AGRICULTURAL STATISTICS, VOL XIV, CO STATISTICS 1970 1971

COUNTY PROFILES
DIVISION OF RESEARCH AND INFORMATION SYSTEMS
MONTANA DEPARTMENT OF INTERGOVERNMENTAL RELATIONS



LEWIS & CLARK CNTY

LEWIS AND CLARK COUNTY
population 33,281

DATE OF ORGANIZATION: February 2, 1865 (Edgerton)
1871 (Lewis & Clark)

GEOGRAPHICAL LOCATION: West central Montana

CONGRESSIONAL DISTRICT: 1

PLANNING DISTRICT: 8

LAND AREA: 3,476 square miles

CLASS OF COUNTY: 2

ASSESSED VALUATION (1973-74): $143,930,345

TAXABLE VALUATION (1973-74): $ 39,947,902

COUNTY SEAT: Helena, population 22,730

OTHER INCORPORATED PLACES:
East Helena, population 1,651

PUBLIC USE AIRPORTS: 4

ROADS AND STREETS (1972):
Rural Mileage 1517.71
Municipal Mileage 155.26

NEWSPAPERS:
Daily 1
Weekly 1

BROADCAST STATIONS:
Radio 3
TV 1

BANKS: 5

LIBRARIES:
Public 2
Institutional and Special 6
School 21

HOSPITALS: 3

SPECIAL NOTES:
Helena is the capital city of Montana.
A U.S. Veterans Administration Hospital (Fort Harrison) is near Helena.
Carroll College, a private four-year institution of higher education, is in Helena.
The Federal Reserve Bank of Minneapolis (Helena Branch) is in Helena.
The Mountain View School, Helena valley, one of eleven Montana institutions, is a juvenile correctional facility responsible for the diagnosis, care, training, education and rehabilitation of girls committed by law.

RESEARCH & INFORMATION SYSTEMS DIVISION
INTERGOVERNMENTAL RELATIONS
STATE of MONTANA
CAPITOL STATION
Helena, MT 59601

COUNTY PROFILES
DIVISION OF RESEARCH AND INFORMATION SYSTEMS
MONTANA DEPARTMENT OF INTERGOVERNMENTAL RELATIONS

LEWIS AND CLARK COUNTY

1. POPULATION

-TABLE 1.1-
URBAN AND RURAL CLASSIFICATION, 1960 AND 1970

ITEM	1960 NUMBER	1960 % OF TOTAL	1970 NUMBER	1970 % OF TOTAL	% CHANGE 1960 TO 1970
URBAN	20227	72.2%	22730	68.3%	12.4%
RURAL	7779	27.8%	10551	31.7%	35.6%
RURAL FARM	1526	5.4%	1616	4.9%	5.9%
RURAL NON-FARM	6253	22.3%	8935	26.8%	42.9%

-TABLE 1.2-
RACE CLASSIFICATION, 1960 AND 1970

ITEM	1960 NUMBER	1960 % OF TOTAL	1970 NUMBER	1970 % OF TOTAL	% CHANGE 1960 TO 1970
WHITE	27516	98.3%	32626	98.0%	18.6%
NON-WHITE	490	1.7%	655	2.0%	33.7%
INDIAN	368	1.3%	486	1.5%	32.1%
OTHER NON-WHITE	122	0.4%	169	0.5%	38.5%

-TABLE 1.3-
TOTAL POPULATION BY SEX, 1940, 1950, 1960, AND 1970

SEX	1940 NUMBER	1950 NUMBER	1950 % CHANGE FROM 1940	1960 NUMBER	1960 % CHANGE FROM 1950	1970 NUMBER	1970 % CHANGE FROM 1960
MALE	11405	12317	8.0%	13735	11.5%	16092	17.2%
FEMALE	10726	12223	14.0%	14271	16.8%	17189	20.4%
TOTAL	22131	24540	10.9%	28006	14.1%	33281	18.8%

SOURCES: TABLE 1.1 US BUR OF THE CENSUS, US CENSUS OF POP: 1960, 1970, VOL I, CHAR OF THE POP, PT 28, MONTANA
TABLE 1.2 IBID
TABLE 1.3 US CENSUS OF POP: 1940, 1950, VOL II, CHAR OF THE POP; 1960, 1970, VOL I, CHAR OF THE POP, PT 28, MONTANA

COUNTY PROFILES
DIVISION OF RESEARCH AND INFORMATION SYSTEMS
MONTANA DEPARTMENT OF INTERGOVERNMENTAL RELATIONS

LEWIS AND CLARK COUNTY

* 1. POPULATION *

-TABLE 1.4-
TOTAL POPULATION, ESTIMATES FOR 1971,1972 AND 1973

1971		1972		1973	
NUMBER	% CHANGE FROM 1970	NUMBER	% CHANGE FROM 1971	NUMBER	% CHANGE FROM 1972
34200	2.8%	34800	1.8%	35500	2.0%

-TABLE 1.5-
TOTAL POPULATION, PROJECTED TO 1975 AND 1980, UNDER 4 ALTERNATIVE MIGRATION ASSUMPTIONS

CONTINUED 1960-1970 MIGRATION TRENDS TO 1980		NO NET MIGRATION FROM 1970 TO 1980		50% ~~DECREASE~~ INCREASE IN 1960-1970 MIGRATION TRENDS FROM 1970 TO 1980		50% ~~INCREASE~~ DECREASE IN 1960-1970 MIGRATION TRENDS FROM 1970 TO 1980	
1975	1980	1975	1980	1975	1980	1975	1980
36372	39666	35514	37366	37217	41910	35532	37421

-TABLE 1.6-
NET MIGRATION, 1950 TO 1960, AND 1960 TO 1970

NET MIGRATION 1950 TO 1960	NET MIGRATION 1960 TO 1970	% CHANGE BETWEEN DECENNIA
-175	1696	1069.1%

SOURCES: TABLE 1.4 US BUR OF THE CENSUS, CURRENT POP REPORTS, SERIES P-26, NOS 19, 53
TABLE 1.5 MONTANA DEPT OF IGR, DIV OF RESEARCH & INFORMATION SYS, MONTANA POP PROJECTIONS (UNPUBLISHED)
TABLE 1.6 US BUR OF THE CENSUS, COUNTY AND CITY DATA BOOK, 1967, 1972

COUNTY PROFILES/POPULATION/1.4,1.5,1.6

APRIL 1974

COUNTY PROFILES
DIVISION OF RESEARCH AND INFORMATION SYSTEMS
MONTANA DEPARTMENT OF INTERGOVERNMENTAL RELATIONS

LEWIS AND CLARK COUNTY

2. EMPLOYMENT

TABLE 2.1-
EMPLOYMENT STATUS BY SEX, SIXTEEN YEARS OLD AND OVER, 1970

	TOTAL	MALE		FEMALE	
STATUS	NUMBER	NUMBER	% OF TOTAL	NUMBER	% OF TOTAL
COUNT	22777	10812	47.5%	11965	52.5%
LABOR FORCE	14751	8586	58.2%	6165	41.8%
CIVILIAN LABOR FORCE	14710	8545	58.1%	6165	41.9%
EMPLOYED	13989	8108	58.0%	5881	42.0%
UNEMPLOYED	721	437	60.6%	284	39.4%
NOT IN LABOR FORCE	8026	2226	27.7%	5800	72.3%
ENROLLED IN SCHOOL	1347	654	48.6%	693	51.4%

-TABLE 2.2-
EMPLOYMENT STATUS BY SEX, FOURTEEN YEARS OLD AND OVER, 1960

	TOTAL	MALE		FEMALE	
STATUS	NUMBER	NUMBER	% OF TOTAL	NUMBER	% OF TOTAL
COUNT	19666	9508	48.3%	10158	51.7%
LABOR FORCE	12387	7586	61.2%	4801	38.8%
CIVILIAN LABOR FORCE	12363	7562	61.2%	4801	38.8%
EMPLOYED	11746	7145	60.8%	4601	39.2%
UNEMPLOYED	617	417	67.6%	200	32.4%
NOT IN LABOR FORCE	7279	1922	26.4%	5357	73.6%
ENROLLED IN SCHOOL	1371	712	51.9%	659	48.1%

SOURCES: TABLE 2.1 US BUR OF THE CENSUS, US CENSUS OF POP: 1970, VOL 1, CHAR OF THE POP, PT 28, MONTANA
TABLE 2.2 US CENSUS OF POP: 1960, VOL 1, CHAR OF THE POP, PT 28, MONTANA

COUNTY PROFILES
DIVISION OF RESEARCH AND INFORMATION SYSTEMS
MONTANA DEPARTMENT OF INTERGOVERNMENTAL RELATIONS

LEWIS AND CLARK COUNTY

2. EMPLOYMENT

-TABLE 2.3-
EMPLOYMENT BY TYPE AND BROAD INDUSTRIAL SOURCES, FULL AND PART TIME WAGE AND SALARY EMPLOYMENT, PLUS THE NUMBER OF PROPRIETORS, 1967 THROUGH 1971

CLASSIFICATION	1967	1968	1969	1970	1971
TOTAL EMPLOYMENT	15213	15511	16152	16564	17130
NUMBER OF PROPRIETORS	1630	1646	1745	1752	1764
FARM	380	385	390	385	377
NON-FARM	1250	1261	1355	1367	1387
WAGE AND SALARY EMPLOYMENT	13583	13865	14407	14812	15366
FARM	367	315	311	309	339
NON-FARM	13216	13550	14096	14503	15027
GOVERNMENT	4724	4970	5113	5376	5540
TOTAL FEDERAL	1146	1120	1153	1175	1161
FEDERAL CIVILIAN	1120	1093	1127	1151	1137
MILITARY	26	27	26	24	24
STATE AND LOCAL	3578	3850	3960	4201	4379
PRIVATE NON-FARM	8492	8580	8583	9127	9487
MANUFACTURING	870	813	929	983	904
MINING	20	25	WITHHELD	WITHHELD	WITHHELD
CONSTRUCTION	664	577	623	776	725
TRANSP,COMM,PUB UTIL	1297	1309	1275	1155	1131
TRADE	1907	1927	2182	2279	2430
FINANCE,INSUR,REAL ESTATE	821	881	893	929	973
SERVICES	2907	3039	3029	2972	3294
OTHER	6	9	WITHHELD	WITHHELD	WITHHELD

SOURCES: TABLE 2.3 US BUR OF ECON ANALYSIS, REIS (UNPUBLISHED)

COUNTY PROFILES
DIVISION OF RESEARCH AND INFORMATION SYSTEMS
MONTANA DEPARTMENT OF INTERGOVERNMENTAL RELATIONS

LEWIS AND CLARK COUNTY

2. EMPLOYMENT

-TABLE 2.4-
EMPLOYMENT BY TYPE AND BROAD INDUSTRIAL SOURCES, FULL AND PART TIME WAGE AND SALARY EMPLOYMENT, PLUS THE NUMBER OF PROPRIETORS, 1967 THROUGH 1971, AS A PERCENT OF TOTAL EMPLOYMENT

CLASSIFICATION	1967	1968	1969	1970	1971
TOTAL EMPLOYMENT	100.0%	100.0%	100.0%	100.0%	100.0%
NUMBER OF PROPRIETORS	10.7%	10.6%	10.8%	10.6%	10.3%
FARM	2.5%	2.5%	2.4%	2.3%	2.2%
NON-FARM	8.2%	8.1%	8.4%	8.3%	8.1%
WAGE AND SALARY EMPLOYMENT	89.3%	89.4%	89.2%	89.4%	89.7%
FARM	2.4%	2.0%	1.9%	1.9%	2.0%
NON-FARM	86.9%	87.4%	87.3%	87.6%	87.7%
GOVERNMENT	31.1%	32.0%	31.7%	32.5%	32.3%
TOTAL FEDERAL	7.5%	7.2%	7.1%	7.1%	6.8%
FEDERAL CIVILIAN	7.4%	7.0%	7.0%	6.9%	6.6%
MILITARY	0.2%	0.2%	0.2%	0.1%	0.1%
STATE AND LOCAL	23.5%	24.8%	24.5%	25.4%	25.6%
PRIVATE NON-FARM	55.8%	55.3%	55.6%	55.1%	55.4%
MANUFACTURING	5.7%	5.2%	5.8%	5.9%	5.3%
MINING	0.1%	0.2%	0.0%	0.0%	0.0%
CONSTRUCTION	4.4%	3.7%	3.9%	4.7%	4.2%
TRANSP,COMM,PUB UTIL	8.5%	8.4%	7.9%	7.0%	6.6%
TRADE	12.5%	12.4%	13.5%	13.8%	14.2%
FINANCE,INSUR,REAL ESTATE	5.4%	5.7%	5.5%	5.6%	5.7%
SERVICES	19.1%	19.6%	18.8%	17.9%	19.2%
OTHER	0.0%	0.1%	0.0%	0.0%	0.0%

SOURCES: TABLE 2.4 US BUR OF ECON ANALYSIS, REIS (UNPUBLISHED)

COUNTY PROFILES
DIVISION OF RESEARCH AND INFORMATION SYSTEMS
MONTANA DEPARTMENT OF INTERGOVERNMENTAL RELATIONS

LEWIS AND CLARK COUNTY

2. EMPLOYMENT

-TABLE 2.5-
EMPLOYMENT BY OCCUPATION, BY SEX, 16 YEARS OLD AND OVER, 1970

OCCUPATION	TOTAL	MALE		FEMALE	
	NUMBER	NUMBER	% OF TOTAL	NUMBER	% OF TOTAL
TOTAL EMPLOYED	13989	8108	58.0%	5881	42.0%
PROFESSIONAL AND TECHNICAL	2820	1797	63.7%	1023	36.3%
MANAGERS AND ADMINISTRATORS (NON-FARM)	1646	1384	84.1%	262	15.9%
SALES WORKERS	726	454	62.5%	272	37.5%
CLERICAL	3520	722	20.5%	2798	79.5%
CRAFTSMEN AND FOREMEN	1371	1330	97.0%	41	3.0%
OPERATIVES	1028	902	87.7%	126	12.3%
LABORERS (NON-FARM)	493	456	92.5%	37	7.5%
FARMERS AND FARM MANAGERS	240	240	100.0%	0	0.0%
FARM LABORERS AND FOREMEN	327	224	68.5%	103	31.5%
SERVICE WORKERS	1682	599	35.6%	1083	64.4%
PRIVATE HOUSEHOLD WORKERS	136	0	0.0%	136	100.0%

SOURCES: TABLE 2.5 US BUR OF THE CENSUS, US CENSUS OF POP: 1970, VOL I, CHAR OF THE POP, PT 28, MONTANA

COUNTY PROFILES
DIVISION OF RESEARCH AND INFORMATION SYSTEMS
MONTANA DEPARTMENT OF INTERGOVERNMENTAL RELATIONS

* * * CLARK COUNTY * 2. E M P L O Y M E N T *

-TABLE 2.6-
EMPLOYMENT BY OCCUPATION, BY SEX, TOTAL EMPLOYED, 1960

OCCUPATION	TOTAL	MALE		FEMALE	
	NUMBER	NUMBER	% OF TOTAL	NUMBER	% OF TOTAL
TOTAL EMPLOYED	11746	7145	60.8%	4601	39.2%
PROFESSIONAL AND TECHNICAL	1854	1228	66.2%	626	33.8%
MANAGERS AND ADMINISTRATORS (NON-FARM)	1327	1071	80.7%	256	19.3%
SALES WORKERS	692	428	61.8%	264	38.2%
CLERICAL	2614	635	24.3%	1979	75.7%
CRAFTSMEN AND FOREMEN	1239	1209	97.6%	30	2.4%
OPERATIVES	897	740	82.5%	157	17.5%
LABORERS (NON-FARM)	514	503	97.9%	11	2.1%
FARMERS AND FARM MANAGERS	312	304	97.4%	8	2.6%
FARM LABORERS AND FOREMEN	346	292	84.4%	54	15.6%
SERVICE WORKERS	1369	576	42.1%	793	57.9%
PRIVATE HOUSEHOLD WORKERS	296	8	2.7%	288	97.3%

TABLE 2.6 US BUR OF THE CENSUS, US CENSUS OF POP: 1960, VOL I, CHAR OF THE POP, PT 28, MONTANA

COUNTY PROFILES
DIVISION OF RESEARCH AND INFORMATION SYSTEMS
MONTANA DEPARTMENT OF INTERGOVERNMENTAL RELATIONS

LEWIS AND CLARK COUNTY

3. PERSONAL INCOME

-TABLE 3.1-
PERSONAL INCOME BY MAJOR SOURCES AND EARNINGS BY BROAD INDUSTRIAL SECTOR IN THOUSANDS OF DOLLARS, 1967 THROUGH 1971

CLASSIFICATION	1967	1968	1969	1970	1971
TOTAL PERSONAL INCOME	102016	109802	121925	135862	148248
TOTAL WAGE AND SALARY DISBURSEMENTS	67647	72685	80659	89492	98163
OTHER LABOR INCOME	3030	3245	3742	4395	5123
PROPRIETORS INCOME	10858	11029	11148	12133	12348
FARM PROPRIETORS INCOME	1318	1791	2159	2499	2065
NON-FARM PROPRIETORS INCOME	9540	9238	8989	9634	10283
PROPERTY INCOME	15048	16429	19666	21537	22755
TRANSFER PAYMENTS	9128	10496	11456	13649	15749
LESS: PERSONAL CONTR FOR SOCIAL INS	3895	4082	4746	5324	5890
TOTAL EARNINGS	81735	86959	95549	106020	115634
FARM EARNINGS	2467	2796	3288	3651	3391
NON-FARM EARNINGS	79268	84163	92261	102369	112243
GOVERNMENT EARNINGS	25208	28272	31684	35497	39960
TOTAL FEDERAL	8700	9424	10413	11547	13308
FEDERL CIVIALIAN	8161	8878	9814	10901	12604
MILITARY	539	546	599	646	704
STATE AND LOCAL	16508	18848	21271	23950	26652
PRIVATE NON-FARM EARNINGS	54060	55891	60577	66872	72283
MANUFACTURING	6418	6327	7935	8764	8665
MINING	100	152	WITHHELD	WITHHELD	WITHHELD
CONTRACT CONSTRUCTION	5777	5157	5545	7612	7738
TRANS, COMM, AND PUB UTILITIES	9864	10361	10876	10848	11631
WHOLESALE AND RETAIL TRADE	10959	10949	12340	13375	14909
FINANCE, INS, REAL ESTATE	6423	6937	7177	7606	8598
SERVICES	14821	15873	16316	18404	20509
OTHER	98	135	WITHHELD	WITHHELD	WITHHELD

SOURCES: TABLE 3.1 US BUR OF ECON ANALYSIS, REIS (UNPUBLISHED)

COUNTY PROFILES
DIVISION OF RESEARCH AND INFORMATION SYSTEMS
MONTANA DEPARTMENT OF INTERGOVERNMENTAL RELATIONS

LEWIS AND CLARK COUNTY

3. PERSONAL INCOME

-TABLE 3.2-
PERSONAL INCOME BY MAJOR SOURCES AS A PERCENT OF TOTAL PERSONAL INCOME, AND EARNINGS BY BROAD INDUSTRIAL SECTOR AS A PERCENT OF TOTAL EARNINGS, 1967 THROUGH 1971

CLASSIFICATION	1967	1968	1969	1970	1971
TOTAL PERSONAL INCOME	100.0%	100.0%	100.0%	100.0%	100.0%
TOTAL WAGE AND SALARY DISBURSEMENTS	66.5%	66.2%	66.2%	65.9%	66.2%
OTHER LABOR INCOME	3.0%	3.0%	3.1%	3.2%	3.5%
PROPRIETORS INCOME	10.6%	10.0%	9.1%	8.9%	8.3%
FARM PROPRIETORS INCOME	1.3%	1.6%	1.8%	1.8%	1.4%
NON-FARM PROPRIETORS INCOME	9.4%	8.4%	7.4%	7.1%	6.9%
PROPERTY INCOME	14.8%	15.0%	16.1%	15.8%	15.3%
TRANSFER PAYMENTS	8.9%	9.6%	9.4%	10.0%	10.6%
LESS: PERSONAL CONTR FOR SOCIAL INS	3.8%	3.7%	3.9%	3.9%	4.0%
TOTAL EARNINGS	100.0%	100.0%	100.0%	100.0%	100.0%
FARM EARNINGS	3.0%	3.2%	3.4%	3.4%	2.9%
NON-FARM EARNINGS	97.0%	96.8%	96.6%	96.6%	97.1%
GOVERNMENT EARNINGS	30.8%	32.5%	33.2%	33.5%	34.6%
TOTAL FEDERAL	10.6%	10.8%	10.9%	10.9%	11.5%
FEDERL CIVIALIAN	10.0%	10.2%	10.3%	10.3%	10.9%
MILITARY	0.7%	0.6%	0.6%	0.6%	0.6%
STATE AND LOCAL	20.2%	21.7%	22.3%	22.6%	23.0%
PRIVATE NON-FARM EARNINGS	66.1%	64.3%	63.4%	63.1%	62.5%
MANUFACTURING	7.9%	7.3%	8.3%	8.3%	7.5%
MINING	0.1%	0.2%	0.0%	0.0%	0.0%
CONTRACT CONSTRUCTION	7.1%	5.9%	5.8%	7.2%	6.7%
TRANS, COMM, AND PUB UTILITIES	12.1%	11.9%	11.4%	10.2%	10.1%
WHOLESALE AND RETAIL TRADE	12.9%	12.6%	12.9%	13.6%	12.9%
FINANCE, INS, REAL ESTATE	7.9%	8.0%	7.8%	7.9%	7.8%
SERVICES	12.1%	12.3%	12.7%	17.4%	17.7%
OTHER	0.1%	0.2%	0.0%	0.0%	0.0%

SOURCES: TABLE 3.2 US BUR OF ECON ANALYSIS, REIS (UNPUBLISHED)

COUNTY PROFILES
DIVISION OF RESEARCH AND INFORMATION SYSTEMS
MONTANA DEPARTMENT OF INTERGOVERNMENTAL RELATIONS

[illegible] CLARK COUNTY

* 3. PERSONAL INCOME *

-TABLE 3.3-
PER CAPITA PERSONAL INCOME, RESIDENCE ADJUSTED, IN DOLLARS, 1967 THROUGH 1971

ITEM	1967	1968	1969	1970	1971
PER CAPITA INCOME (DOLLARS)	3120	3337	3687	4036	4299

-TABLE 3.4-
MEDIAN FAMILY INCOME, 1949, 1959, AND 1969

ITEM	1949	1959		1969	
	NUMBER	NUMBER	% CHANGE FROM 1949	NUMBER	% CHANGE FROM 1959
MEDIAN FAMILY INCOME (DOLLARS)	3830	6461	68.7%	10254	58.7%

-TABLE 3.5-
FAMILIES WITH INCOME LESS THAN POVERTY LEVEL, LESS THAN 75% OF POVERTY LEVEL, AND LESS THAN 125% OF POVERTY LEVEL, 1969

ITEM	INCOME LESS THAN POVERTY LEVEL		INCOME LESS THAN 75% OF POVERTY LEVEL		INCOME LESS THAN 125% OF POVERTY LEVEL	
	NUMBER	% OF TOTAL	NUMBER	% OF TOTAL	NUMBER	% OF TOTAL
FAMILIES	533	6.5%	335	4.1%	819	10.1%
UNRELATED INDIVIDUALS	1030	31.0%	769	23.1%	1300	39.1%
PERSONS	2847	8.8%	1939	5.9%	4266	13.0%

SOURCES: TABLE 3.3 US BUR OF ECON ANALYSIS, REIS (UNPUBLISHED)
TABLE 3.4 US BUR OF THE CENSUS, US CENSUS OF POP: 1950,VOL II, CHAR OF THE POP, PT 26, MONTANA; 1960,1970, VOL I,PT 28
TABLE 3.5 US CENSUS OF POP: 1970, VOL I, CHAR OF THE POP, PT 28, MONTANA

COUNTY PROFILES
DIVISION OF RESEARCH AND INFORMATION SYSTEMS
MONTANA DEPARTMENT OF INTERGOVERNMENTAL RELATIONS

LEWIS AND CLARK COUNTY

3. PERSONAL INCOME

-TABLE 3.6-
NUMBER OF FAMILIES BY INCOME LEVELS, 1959 AND 1969

FAMILY INCOME	NUMBER OF FAMILIES 1959	% OF TOTAL	1969	% OF TOTAL	% CHANGE 1959 TO 1969
ALL FAMILIES	7068	100.0%	8139	100.0%	15.2%
UNDER $1000	177	2.5%	107	1.3%	-39.5%
$1000 TO $1999	341	4.8%	193	2.4%	-43.4%
$2000 TO $2999	353	5.0%	257	3.2%	-27.2%
$3000 TO $3999	636	9.0%	287	3.5%	-54.9%
$4000 TO $4999	758	10.7%	472	5.8%	-37.7%
$5000 TO $5999	861	12.2%	320	3.9%	-62.8%
$6000 TO $6999	885	12.5%	482	5.9%	-45.5%
$7000 TO $7999	708	10.0%	539	6.6%	-23.9%
$8000 TO $8999	630	8.9%	658	8.1%	4.4%
$9000 TO $9999	476	6.7%	582	7.2%	22.3%
$10000 TO $14999	990	14.0%	2587	31.8%	161.3%
$15000 TO $24999	193	2.7%	1326	16.3%	587.0%
$25000 AND OVER	60	0.8%	329	4.0%	448.3%

SOURCE: TABLE 3.6 US BUR OF THE CENSUS, US CENSUS OF POP: 1960, 1970, VOL I, CHAR OF THE POP, PT 28, MONTANA

COUNTY PROFILES/PERSONAL INCOME/3.6

APRIL 1974

COUNTY PROFILES
DIVISION OF RESEARCH AND INFORMATION SYSTEMS
MONTANA DEPARTMENT OF INTERGOVERNMENTAL RELATIONS

4. HOUSING

-TABLE 4.1-
COUNT OF HOUSING UNITS BY OCCUPANCY AND VACANCY STATUS, 1970

ITEM	OCCUPIED		VACANT				
			FOR RENT		FOR SALE		OTHER
	BY OWNER	BY RENTER	NUMBER	RATE	NUMBER	RATE	NUMBER
HOUSING UNITS	6820	4006	269	6.3%	93	1.3%	575

-TABLE 4.2-
PERSONS PER ROOM FOR OWNER AND RENTER OCCUPIED UNITS, 1970

PERSONS PER ROOM	TOTAL	OWNER OCCUPIED	RENTER OCCUPIED
1.00 OR LESS	9984	6267	3717
1.01 - 1.50	673	452	221
1.51 OR MORE	169	101	68

-TABLE 4.3-
COUNT OF SELECTED RENTER-OCCUPIED UNITS BY MONTHLY RENT IN DOLLARS, 1970

DOLLAR RANGE	TOTAL	WITH PLUMBING FACILITIES	LACKING ONE OR MORE PLUMBING FACILITIES
LESS THAN $40	533	347	186
$40 - $59	1300	710	590
$60 - $79	1825	937	888
$80 - $99	1206	607	599
$100 - $149	1663	836	827
$150 - $199	333	167	166
$200 OR MORE	52	26	26

SOURCES: TABLE 4.1 US BUR OF THE CENSUS, US CENSUS OF HOUSING: 1970, FIRST COUNT SUMM COMPUTER TAPES, MONTANA DEPT OF IGR
TABLE 4.2 IBID
TABLE 4.3 IBID

COUNTY PROFILES
DIVISION OF RESEARCH AND INFORMATION SYSTEMS
MONTANA DEPARTMENT OF INTERGOVERNMENTAL RELATIONS

LEWIS AND CLARK COUNTY

4. HOUSING

-TABLE 4.4-
COUNT OF OWNER-OCCUPIED UNITS FOR WHICH DOLLAR VALUE IS TABULATED, 1970

DOLLAR VALUE	COUNT OF OWNER-OCCUPIED UNITS NUMBER	% OF TOTAL
TOTAL COUNT	5226	100.0%
LESS THAN $5000	188	3.6%
$5000 - $9999	743	14.2%
$10000 - $14999	1066	20.4%
$15000 - $19999	1297	24.8%
$20000 - $24999	948	18.1%
$25000 - $34999	728	13.9%
$35000 - $49999	219	4.2%
$50000 AND OVER	37	0.7%

-TABLE 4.5-
HOUSEHOLDS BY TYPE AND INCOME, 1970

TYPE	LESS THAN $5000	$5000 TO $9999	$10000 TO $14999	$15000 OR MORE
HUSBAND-WIFE FAMILY	857	1532	145	777
OTHER FAMILY	2253	392	91	164
PRIMARY INDIVIDUAL	2400	303	1741	71

-TABLE 4.6-
OCCUPIED UNITS BY TYPE AND PLUMBING FACILITIES, 1970

FACILITIES	TOTAL NUMBER	OWNER NUMBER	OWNER % OF TOTAL	RENTER NUMBER	RENTER % OF TOTAL
WITH ALL PLUMBING FACILITIES	10205	6609	64.8%	3596	35.2%
LACKING ONE OR MORE PLUMBING FACILITIES	621	211	34.0%	410	66.0%

SOURCE: TABLE 4.4 U.S. BUR OF THE CENSUS, US CENSUS OF HOUSING: 1970, FIRST COUNT SUMM COMPUTER TAPES, MONTANA DEPT OF IGR
TABLE 4.5 IBID
TABLE 4.6 IBID

COUNTY PROFILES
DIVISION OF RESEARCH AND INFORMATION SYSTEMS
MONTANA DEPARTMENT OF INTERGOVERNMENTAL RELATIONS

5. EDUCATION

-TABLE 5.1-
TOTAL SCHOOL ENROLLMENT, PUBLIC AND NON-PUBLIC, BY COUNTY, 1968-69 THROUGH 1972-73

CLASSIFICATION	1968-69	1969-70	1970-71	1971-72	1972-73
PUBLIC					
ALL GRADES	7462	8471	8650	8668	8759
ELEMENTARY	5205	5852	5934	5908	5946
HIGH SCHOOL	2257	2619	2716	2760	2813
NON-PUBLIC					
ALL GRADES	919	0	0	0	0
ELEMENTARY	590	0	0	0	0
HIGH SCHOOL	329	0	0	0	0
TOTAL					
ALL GRADES	8381	8471	8650	8668	8759
ELEMENTARY	5795	5852	5934	5908	5946
HIGH SCHOOL	2586	2619	2716	2760	2813

-TABLE 5.2-
SCHOOL CENSUS DATA BY COUNTY, 1968-69 THROUGH 1972-73

AGES	1968-69	1969-70	1970-71	1971-72	1972-73
TOTAL	13452	13491	13366	13886	14098
UNDER 6	3408	3301	3221	3222	3441
6 - 20	10044	10190	10145	10664	10657

SOURCES: TABLE 5.1 OFFICE OF THE SUPT OF PUBLIC INSTRUCTION, MONTANA, MONTANA SCHOOL STATISTICS
TABLE 5.2 IBID

COUNTY PROFILES
DIVISION OF RESEARCH AND INFORMATION SYSTEMS
MONTANA DEPARTMENT OF INTERGOVERNMENTAL RELATIONS

LEWIS AND CLARK COUNTY

5. EDUCATION

-TABLE 5.3-
EDUCATIONAL ATTAINMENT BY SEX AGED 25 YEARS OR MORE, 1970

YEARS OF SCHOOL COMPLETED	MALE	FEMALE
ELEMENTARY	1195	787
HIGH SCHOOL	2638	3974
COLLEGE	1723	1163
MEDIAN SCHOOL YEARS COMPLETED	12.5	12.5
PERCENT HIGH SCHOOL GRADUATES	66.1	72.8

-TABLE 5.4-
MEDIAN SCHOOL YEARS COMPLETED, 1950, 1960 AND 1970

ITEM	1950	1960	1970
MEDIAN SCHOOL YEARS COMPLETED	11.7	12.2	12.5

-TABLE 5.5-
NUMBER OF PUBLIC SCHOOL TEACHERS AND STUDENT-TEACHER RATIOS, 1968-69 THROUGH 1972-1973

ITEM	1968-69	1969-70	1970-71	1971-72	1972-73
NUMBER OF TEACHERS	337	395	405	406	394
STUDENT-TEACHER RATIO	22.1	21.4	21.4	21.3	22.2

SOURCES: TABLE 5.3 US BUR OF THE CENSUS, US CENSUS OF POP: 1970, VOL 1, CHAR OF THE POP, PT 28, MONTANA
TABLE 5.4 US BUR OF THE CENSUS, COUNTY AND CITY DATA BOOK, 1952, 1962, 1972
TABLE 5.5 COMPUTED FROM MONTANA SCHOOL STATISTICS

COUNTY PROFILES
DIVISION OF RESEARCH AND INFORMATION SYSTEMS
MONTANA DEPARTMENT OF INTERGOVERNMENTAL RELATIONS

LEWIS AND CLARK COUNTY

* * * * * * * * * * * * * * * * * * 6. H E A L T H A N D V I T A L S T A T I S T I C S * * * * * * * * * * * * * * * * * *

-TABLE 6.1-
BIRTHS, DEATHS, MARRIAGES, AND MARITAL DISSOLUTIONS, 1970 THROUGH 1972

ITEM	1970	1971	1972
BIRTHS	607	609	576
DEATHS	347	325	357
MARRIAGES	415	393	389
MARITAL DISSOLUTIONS	147	187	182

-TABLE 6.2-
BIRTH, DEATH, MARRIAGE AND MARITAL DISSOLUTION RATES, 1970 THROUGH 1972

RATES (PER 1000 POPULATION)	1970	1971	1972
BIRTH	18.24	17.81	16.55
DEATH	10.43	9.50	10.26
MARRIAGE	12.47	11.49	11.18
MARITAL DISSOLUTION	4.42	5.47	5.23

-TABLE 6.3-
MARITAL STATUS OF ALL PERSONS, 14 YEARS OLD AND OLDER, 1970

ITEM	TOTAL	MALE	FEMALE
NEVER MARRIED	6219	3255	2964
MARRIED	14749	7365	7384
SEPARATED	208	98	110
WIDOWED	1864	311	1553
DIVORCED	1142	449	693

SOURCES: TABLE 6.1 STATE DEPT OF HEALTH & ENVIRONMENTAL SCIENCES, MONTANA VITAL STATISTICS (ANNUAL)
TABLE 6.2 COMPUTED FROM MONTANA VITAL STATISTICS AND POPULATION ESTIMATES (TABLE 1.4)
TABLE 6.3 US BUR OF THE CENSUS, US CENSUS OF POP: 1970, FIRST COUNT SUMM COMPUTER TAPES (PROCESSED) MONTANA DEPT ISR

COUNTY PROFILES
DIVISION OF RESEARCH AND INFORMATION SYSTEMS
MONTANA DEPARTMENT OF INTERGOVERNMENTAL RELATIONS

LEWIS AND CLARK COUNTY

7. AGRICULTURE

-TABLE 7.1-
NUMBER OF FARMS, ACRES AND AVERAGE SIZE, 1969

	TOTAL FARMS	LAND IN FARMS	AVERAGE SIZE OF FARMS	COUNTY AREA	PERCENT OF LAND IN FARMS
COUNTY	357	1054664	2954	2224832	47.4%

-TABLE 7.2-
NUMBER OF FARMS BY TYPE OF PRODUCTS REPORTED, 1969

	CATTLE AND CALVES	HOGS	SHEEP	CHICKENS	MILK COWS	HORSES	CORN	WHEAT
NUMBER	264	42	54	59	68	220	3	71

-TABLE 7.3-
NUMBER OF FARMS BY ECONOMIC CLASS, 1969

	CLASS 1 $40000 & OVER	CLASS 2 $20000 -$39999	CLASS 3 $10000 -$19999	CLASS 4 $5000 -$9999	CLASS 5 $2500 -$4999	CLASS 6 $50- $2499	PART TIME	PART RETIRE	ABNORMAL
NUMBER	50	48	51	51	55	12	82	7	1

SOURCE: TABLE 7.1 US BUR OF THE CENSUS, CENSUS OF AG: 1969 (MONTANA AGRICULTURAL STATISTICS, VOL XIV)
TABLE 7.2 IBID
TABLE 7.3 IBID

COUNTY PROFILES
DIVISION OF RESEARCH AND INFORMATION SYSTEMS
MONTANA DEPARTMENT OF INTERGOVERNMENTAL RELATIONS

LEWIS AND CLARK COUNTY

7. AGRICULTURE

TABLE 7.4
CASH RECEIPTS FROM SALE OF PRINCIPAL PRODUCTS AND GOVERNMENT PAYMENTS, 1970 AND 1971

YEAR	LIVESTOCK AND PRODUCTS	CROPS	RECEIPTS FROM MARKETING	GOVERNMENT PAYMENTS	ALL CASH RECEIPTS	CASH RECEIPTS PER FARM
1970	6584300	1846200	8430500	356000	8786500	23245
1971	7745200	1596700	9341900	275000	9616900	26062

-TABLE 7.5-
ALL CROPS, IRRIGATED AND NOT IRRIGATED, ACRES HARVESTED AND VALUE OF CROP PRODUCTION, 1970 AND 1971

	IRRIGATED		NOT IRRIGATED	
YEAR	ACRES HARVESTED	VALUE OF CROP PRODUCTION	ACRES HARVESTED	VALUE OF CROP PRODUCTION
1970	30000	1441200	28600	681900
1971	28250	1568600	33800	989600

SOURCES: TABLE 7.4 MONTANA DEPT OF AG AND US DEPT OF AG, SRS, MONTANA AGRICULTURAL STATISTICS, VOL XIV, CC STATISTICS 1970-1971
TABLE 7.5 IBID

COUNTY PROFILES
DIVISION OF RESEARCH AND INFORMATION SYSTEMS
MONTANA DEPARTMENT OF INTERGOVERNMENTAL RELATIONS

LEWIS AND CLARK COUNTY

8. LAND USE AND GEOGRAPHY

-TABLE 8.1-
LAND USE IN ACRES, 1967

CLASSIFICATION	ACRES	% OF TOTAL
TOTAL LAND AREA	2218240	100.0%
FEDERAL NON-CROPLAND	1062848	47.9%
URBAN AND BUILT-UP	20730	0.9%
SMALL WATER AREAS	1361	0.1%
AGRICULTURE	1133301	51.1%
CROPLAND	88100	4.0%
PASTURE	12500	0.6%
RANGE	739290	33.3%
FOREST	280074	12.6%
OTHER	13337	0.6%

-TABLE 8.2-
LAND IN FARMS BY MAJOR USE, 1969

CLASSIFICATION	ACRES	% OF TOTAL
LAND IN FARMS	1054664	100.0%
CROPLAND	135685	12.9%
HARVESTED	68435	6.5%
PASTURED	33112	3.1%
ALL OTHER	34138	3.2%
WOODLAND	82091	7.8%
ALL OTHER LAND	836888	79.4%

SOURCES: TABLE 8.1 MONTANA STATE CONSERVATION NEEDS COMMITTEE, MONTANA SOIL AND WATER CONSERVATION NEEDS INVENTORY, 1970
TABLE 8.2 US BUR OF THE CENSUS, CENSUS OF AG: 1969 (MONTANA AGRICULTURAL STATISTICS, VOL XIV)

COUNTY PROFILES
DIVISION OF RESEARCH AND INFORMATION SYSTEMS
MONTANA DEPARTMENT OF INTERGOVERNMENTAL RELATIONS

LEWIS AND CLARK COUNTY

8. LAND USE AND GEOGRAPHY

-TABLE 8.3-
LAND USE, IRRIGATION, PASTURELAND, RANGELAND, AND CONSERVATION, 1969

	IRRIGATED LAND IN FARMS		FARMS WITH SALE OF PRODUCTS OVER $2500		
	FARMS	ACRES	PASTURE AND RANGELAND	LAND IN STRIP CROPPING	LAND IN SUMMER FALLOW
COUNT	201	40871	803295	3545	22821

-TABLE 8.4-
PRECIPITATION AND NUMBER OF DAYS BETWEEN FREEZING TEMPERATURES, 1970 AND 1971

	AVERAGE	1970	1971
PRECIPITATION (INCHES)	10.85	9.74	10.12
GROWING SEASON PRECIPITATION	7.49	6.04	5.95
NUMBER OF DAYS IN GROWING SEASON	134	119	117

SOURCES: TABLE 8.3 US BUR OF THE CENSUS, CENSUS OF AG: 1969 (MONTANA AGRICULTURAL STATISTICS, VOL XIV)
TABLE 8.4 MONTANA DEPT OF AG AND US DEPT OF AG, SRS, MONTANA AGRICULTURAL STATISTICS, VOL XIV, CO STATISTICS 1970 1971

COUNTY PROFILES
DIVISION OF RESEARCH AND INFORMATION SYSTEMS
MONTANA DEPARTMENT OF INTERGOVERNMENTAL RELATIONS



LIBERTY COUNTY

LIBERTY COUNTY
population 2,359

DATE OF ORGANIZATION: February 11, 1920

GEOGRAPHICAL LOCATION: North central Montana

CONGRESSIONAL DISTRICT: 1

PLANNING DISTRICT: 4

LAND AREA: 1,439 square miles

CLASS OF COUNTY: 6

ASSESSED VALUATION (1973-74): $27,764,067

TAXABLE VALUATION (1973-74): $ 7,261,773

COUNTY SEAT: Chester, population 936

OTHER INCORPORATED PLACES:
None

SPECIAL NOTES:

PUBLIC USE AIRPORTS: 2

ROADS AND STREETS (1972):
Rural Mileage 1624.18
Municipal Mileage 10.30

NEWSPAPERS:
Daily
Weekly 1

BROADCAST STATIONS:
Radio
TV

BANKS: 1

LIBRARIES:
Public 1
Institutional and Special
School 2

HOSPITALS: 1

RESEARCH & INFORMATION SYSTEMS DIVISION
INTERGOVERNMENTAL RELATIONS
STATE of MONTANA
CAPITOL STATION

COUNTY PROFILES
DIVISION OF RESEARCH AND INFORMATION SYSTEMS
MONTANA DEPARTMENT OF INTERGOVERNMENTAL RELATIONS

LIBERTY COUNTY

1. POPULATION

-TABLE 1.1-
URBAN AND RURAL CLASSIFICATION, 1960 AND 1970

ITEM	1960 NUMBER	1960 % OF TOTAL	1970 NUMBER	1970 % OF TOTAL	% CHANGE 1960 TO 1970
URBAN	0	0.0%	0	0.0%	-- --
RURAL	2624	100.0%	2252	95.5%	-14.2%
RURAL FARM	622	23.7%	801	34.0%	28.8%
RURAL NON-FARM	2002	76.3%	1451	61.5%	-27.5%

-TABLE 1.2-
RACE CLASSIFICATION, 1960 AND 1970

ITEM	1960 NUMBER	1960 % OF TOTAL	1970 NUMBER	1970 % OF TOTAL	% CHANGE 1960 TO 1970
WHITE	2613	99.6%	2347	99.5%	-10.2%
NON-WHITE	11	0.4%	12	0.5%	9.1%
INDIAN	10	0.4%	9	0.4%	-10.0%
OTHER NON-WHITE	1	0.0%	3	0.1%	200.0%

-TABLE 1.3-
TOTAL POPULATION BY SEX, 1940, 1950, 1960, AND 1970

SEX	1940 NUMBER	1950 NUMBER	1950 % CHANGE FROM 1940	1960 NUMBER	1960 % CHANGE FROM 1950	1970 NUMBER	1970 % CHANGE FROM 1960
MALE	1253	1237	-1.3%	1386	12.0%	1200	-13.4%
FEMALE	956	943	-1.4%	1238	31.3%	1159	-6.4%
TOTAL	2209	2180	-1.3%	2624	20.4%	2359	-10.1%

SOURCES: TABLE 1.1 US BUR OF THE CENSUS, US CENSUS OF POP: 1960, 1970, VOL I, CHAR OF THE POP, PT 28, MONTANA
TABLE 1.2 IBID
TABLE 1.3 US CENSUS OF POP: 1940, 1950, VOL II, CHAR OF THE POP; 1960, 1970, VOL I, CHAR OF THE POP, PT 28, MONTANA

COUNTY PROFILES
DIVISION OF RESEARCH AND INFORMATION SYSTEMS
MONTANA DEPARTMENT OF INTERGOVERNMENTAL RELATIONS

LIBERTY COUNTY

1. POPULATION

-TABLE 1.4-
TOTAL POPULATION, ESTIMATES FOR 1971,1972 AND 1973

1971		1972		1973	
NUMBER	% CHANGE FROM 1970	NUMBER	% CHANGE FROM 1971	NUMBER	% CHANGE FROM 1972
2400	1.7%	2400	0.0%	2500	4.2%

-TABLE 1.5-
TOTAL POPULATION, PROJECTED TO 1975 AND 1980, UNDER 4 ALTERNATIVE MIGRATION ASSUMPTIONS

CONTINUED 1960-1970 MIGRATION TRENDS TO 1980		NO NET MIGRATION FROM 1970 TO 1980		50% INCREASE IN 1960-1970 MIGRATION TRENDS FROM 1970 TO 1980		50% DECREASE IN 1960-1970 MIGRATION TRENDS FROM 1970 TO 1980	
1975	1980	1975	1980	1975	1980	1975	1980
2239	2033	2488	2692	2374	2391	2105	1671

-TABLE 1.6-
NET MIGRATION, 1950 TO 1960, AND 1960 TO 1970

NET MIGRATION 1950 TO 1960	NET MIGRATION 1960 TO 1970	% CHANGE BETWEEN DECENNIA
-136	-620	-355.9%

SOURCES: TABLE 1.4 US BUR OF THE CENSUS, CURRENT POP REPORTS, SERIES P-26, NOS 19, 53
TABLE 1.5 MONTANA DEPT OF IGR, DIV OF RESEARCH & INFORMATION SYS, MONTANA POP PROJECTIONS (UNPUBLISHED)
TABLE 1.6 US BUR OF THE CENSUS, COUNTY AND CITY DATA BOOK, 1967, 1972

COUNTY PROFILES
DIVISION OF RESEARCH AND INFORMATION SYSTEMS
MONTANA DEPARTMENT OF INTERGOVERNMENTAL RELATIONS

LIBERTY COUNTY

2. EMPLOYMENT

TABLE 2.1-
EMPLOYMENT STATUS BY SEX, SIXTEEN YEARS OLD AND OVER, 1970

	TOTAL	MALE		FEMALE	
STATUS	NUMBER	NUMBER	% OF TOTAL	NUMBER	% OF TOTAL
COUNT	1447	748	51.7%	699	48.3%
LABOR FORCE	867	608	70.1%	259	29.9%
CIVILIAN LABOR FORCE	867	608	70.1%	259	29.9%
EMPLOYED	863	604	70.0%	259	30.0%
UNEMPLOYED	4	4	100.0%	0	0.0%
NOT IN LABOR FORCE	580	140	24.1%	440	75.9%
ENROLLED IN SCHOOL	72	39	54.2%	33	45.8%

-TABLE 2.2-
EMPLOYMENT STATUS BY SEX, FOURTEEN YEARS OLD AND OVER, 1960

	TOTAL	MALE		FEMALE	
STATUS	NUMBER	NUMBER	% OF TOTAL	NUMBER	% OF TOTAL
COUNT	1690	882	52.2%	808	47.8%
LABOR FORCE	925	718	77.6%	207	22.4%
CIVILIAN LABOR FORCE	925	718	77.6%	207	22.4%
EMPLOYED	878	671	76.4%	207	23.6%
UNEMPLOYED	47	47	100.0%	0	0.0%
NOT IN LABOR FORCE	765	164	21.4%	601	78.6%
ENROLLED IN SCHOOL	149	77	51.7%	72	48.3%

SOURCES: TABLE 2.1 US BUR OF THE CENSUS, US CENSUS OF POP: 1970, VOL I, CHAR OF THE POP, PT 28, MONTANA
TABLE 2.2 US CENSUS OF POP: 1960, VOL I, CHAR OF THE POP, PT 28, MONTANA

COUNTY PROFILES
DIVISION OF RESEARCH AND INFORMATION SYSTEMS
MONTANA DEPARTMENT OF INTERGOVERNMENTAL RELATIONS

LIBERTY COUNTY

2. EMPLOYMENT

-TABLE 2.3-
EMPLOYMENT BY TYPE AND BROAD INDUSTRIAL SOURCES, FULL AND PART TIME WAGE AND SALARY EMPLOYMENT, PLUS THE NUMBER OF PROPRIETORS, 1967 THROUGH 1971

CLASSIFICATION	1967	1968	1969	1970	1971
TOTAL EMPLOYMENT	1107	1173	1088	1080	1094
NUMBER OF PROPRIETORS	489	488	513	512	506
FARM	374	371	371	366	358
NON-FARM	115	117	142	146	148
WAGE AND SALARY EMPLOYMENT	618	685	575	568	588
FARM	179	154	152	151	165
NON-FARM	439	531	423	417	423
GOVERNMENT	200	201	203	217	221
TOTAL FEDERAL	14	16	21	25	22
FEDERAL CIVILIAN	14	16	21	25	22
MILITARY	0	0	0	0	0
STATE AND LOCAL	186	185	182	192	199
PRIVATE NON-FARM	239	330	220	200	202
MANUFACTURING	5	4	4	3	4
MINING	7	5	0	0	0
CONSTRUCTION	14	114	31	16	15
TRANSP,COMM,PUB UTIL	18	17	17	16	16
TRADE	153	148	121	121	122
FINANCE,INSUR,REAL ESTATE	6	7	6	7	8
SERVICES	33	32	38	34	34
OTHER	3	3	3	3	3

SOURCES: TABLE 2.3 US BUR OF ECON ANALYSIS, REIS (UNPUBLISHED)

COUNTY PROFILES
DIVISION OF RESEARCH AND INFORMATION SYSTEMS
MONTANA DEPARTMENT OF INTERGOVERNMENTAL RELATIONS

LIBERTY COUNTY

2. EMPLOYMENT

-TABLE 2.4-
EMPLOYMENT BY TYPE AND BROAD INDUSTRIAL SOURCES, FULL AND PART TIME WAGE AND SALARY EMPLOYMENT, PLUS THE NUMBER OF PROPRIETORS, 1967 THROUGH 1971, AS A PERCENT OF TOTAL EMPLOYMENT

CLASSIFICATION	1967	1968	1969	1970	1971
TOTAL EMPLOYMENT	100.0%	100.0%	100.0%	100.0%	100.0%
NUMBER OF PROPRIETORS	44.2%	41.6%	47.2%	47.4%	46.3%
FARM	33.8%	31.6%	34.1%	33.9%	32.7%
NON-FARM	10.4%	10.0%	13.1%	13.5%	13.5%
WAGE AND SALARY EMPLOYMENT	55.8%	58.4%	52.8%	52.6%	53.7%
FARM	16.2%	13.1%	14.0%	14.0%	15.1%
NON-FARM	39.7%	45.3%	38.9%	38.6%	38.7%
GOVERNMENT	18.1%	17.1%	18.7%	20.1%	20.2%
TOTAL FEDERAL	1.3%	1.4%	1.9%	2.3%	2.0%
FEDERAL CIVILIAN	1.3%	1.4%	1.9%	2.3%	2.0%
MILITARY	0.0%	0.0%	0.0%	0.0%	0.0%
STATE AND LOCAL	16.8%	15.8%	16.7%	17.8%	18.2%
PRIVATE NON-FARM	21.6%	28.1%	20.2%	18.5%	18.5%
MANUFACTURING	0.5%	0.3%	0.4%	0.3%	0.4%
MINING	0.6%	0.4%	0.0%	0.0%	0.0%
CONSTRUCTION	1.3%	9.7%	2.8%	1.5%	1.4%
TRANSP,COMM,PUB UTIL	1.6%	1.4%	1.6%	1.5%	1.5%
TRADE	13.8%	12.6%	11.1%	11.2%	11.2%
FINANCE,INSUR,REAL ESTATE	0.5%	0.6%	0.6%	0.6%	0.7%
SERVICES	3.0%	2.7%	3.5%	3.1%	3.1%
OTHER	0.3%	0.3%	0.3%	0.3%	0.3%

SOURCES: TABLE 2.4 US BUR OF ECON ANALYSIS, REIS (UNPUBLISHED)

COUNTY PROFILES
DIVISION OF RESEARCH AND INFORMATION SYSTEMS
MONTANA DEPARTMENT OF INTERGOVERNMENTAL RELATIONS

LIBERTY COUNTY

2. EMPLOYMENT

-TABLE 2.5-
EMPLOYMENT BY OCCUPATION, BY SEX, 16 YEARS OLD AND OVER, 1970

OCCUPATION	TOTAL	MALE		FEMALE	
	NUMBER	NUMBER	% OF TOTAL	NUMBER	% OF TOTAL
TOTAL EMPLOYED	863	604	70.0%	259	30.0%
PROFESSIONAL AND TECHNICAL	113	46	40.7%	67	59.3%
MANAGERS AND ADMINISTRATORS (NON-FARM)	109	75	68.8%	34	31.2%
SALES WORKERS	30	30	100.0%	0	0.0%
CLERICAL	84	18	21.4%	66	78.6%
CRAFTSMEN AND FOREMEN	57	57	100.0%	0	0.0%
OPERATIVES	67	44	65.7%	23	34.3%
LABORERS (NON-FARM)	7	4	57.1%	3	42.9%
FARMERS AND FARM MANAGERS	228	228	100.0%	0	0.0%
FARM LABORERS AND FOREMEN	66	66	100.0%	0	0.0%
SERVICE WORKERS	89	36	40.4%	53	59.6%
PRIVATE HOUSEHOLD WORKERS	13	0	0.0%	13	100.0%

SOURCES: TABLE 2.5 US BUR OF THE CENSUS, US CENSUS OF POP: 1970, VOL I, CHAR OF THE POP, PT 28, MONTANA

COUNTY PROFILES
DIVISION OF RESEARCH AND INFORMATION SYSTEMS
MONTANA DEPARTMENT OF INTERGOVERNMENTAL RELATIONS

LIBERTY COUNTY

2. EMPLOYMENT

-TABLE 2.6-
EMPLOYMENT BY OCCUPATION, BY SEX, TOTAL EMPLOYED, 1960

OCCUPATION	TOTAL	MALE		FEMALE	
	NUMBER	NUMBER	% OF TOTAL	NUMBER	% OF TOTAL
TOTAL EMPLOYED	878	671	76.4%	207	23.6%
PROFESSIONAL AND TECHNICAL	70	37	52.9%	33	47.1%
MANAGERS AND ADMINISTRATORS (NON-FARM)	69	53	76.8%	16	23.2%
SALES WORKERS	45	26	57.8%	19	42.2%
CLERICAL	70	20	28.6%	50	71.4%
CRAFTSMEN AND FOREMEN	99	94	94.9%	5	5.1%
OPERATIVES	25	25	100.0%	0	0.0%
LABORERS (NON-FARM)	16	16	100.0%	0	0.0%
FARMERS AND FARM MANAGERS	245	245	100.0%	0	0.0%
FARM LABORERS AND FOREMEN	72	72	100.0%	0	0.0%
SERVICE WORKERS	108	45	41.7%	63	58.3%
PRIVATE HOUSEHOLD WORKERS	9	0	0.0%	9	100.0%

SOURCE: TABLE 2.6 US BUR OF THE CENSUS, US CENSUS OF POP: 1960, VOL I, CHAR OF THE POP, PT 28, MONTANA

COUNTY PROFILES/EMPLOYMENT/2.6

APRIL 1974

COUNTY PROFILES
DIVISION OF RESEARCH AND INFORMATION SYSTEMS
MONTANA DEPARTMENT OF INTERGOVERNMENTAL RELATIONS

LIBERTY COUNTY

3. PERSONAL INCOME

-TABLE 3.1-
PERSONAL INCOME BY MAJOR SOURCES AND EARNINGS BY BROAD INDUSTRIAL SECTOR IN THOUSANDS OF DOLLARS, 1967 THROUGH 1971

CLASSIFICATION	1967	1968	1969	1970	1971
TOTAL PERSONAL INCOME	7983	8855	9481	12226	12409
TOTAL WAGE AND SALARY DISBURSEMENTS	2302	3447	2602	2610	2857
OTHER LABOR INCOME	64	125	83	86	98
PROPRIETORS INCOME	4008	3052	4873	7467	7246
FARM PROPRIETORS INCOME	3199	2366	4215	6721	6465
NON-FARM PROPRIETORS INCOME	809	686	658	746	781
PROPERTY INCOME	1305	1908	1558	1603	1695
TRANSFER PAYMENTS	477	552	566	673	744
LESS: PERSONAL CONTR FOR SOCIAL INS	173	229	201	213	231
TOTAL EARNINGS	6374	6624	7558	10163	10201
FARM EARNINGS	3762	2860	4765	7283	7112
NON-FARM EARNINGS	2612	3764	2793	2880	3089
GOVERNMENT EARNINGS	740	810	889	988	1109
TOTAL FEDERAL	118	140	186	229	243
FEDERL CIVIALIAN	89	112	157	197	207
MILITARY	29	28	29	32	36
STATE AND LOCAL	622	670	703	759	866
PRIVATE NON-FARM EARNINGS	1872	2954	1904	1892	1980
MANUFACTURING	30	29	23	19	23
MINING	37	17	0	0	0
CONTRACT CONSTRUCTION	127	1230	292	171	135
TRANS, COMM, AND PUB UTILITIES	133	133	137	142	149
WHOLESALE AND RETAIL TRADE	917	997	905	891	949
FINANCE, INS, REAL ESTATE	115	132	113	85	99
SERVICES	439	349	369	545	576
OTHER	74	67	65	39	49

SOURCES: TABLE 3.1 US BUR OF ECON ANALYSIS, REIS (UNPUBLISHED)

COUNTY PROFILES
DIVISION OF RESEARCH AND INFORMATION SYSTEMS
MONTANA DEPARTMENT OF INTERGOVERNMENTAL RELATIONS

LIBERTY COUNTY

3. PERSONAL INCOME

-TABLE 3.2-
PERSONAL INCOME BY MAJOR SOURCES AS A PERCENT OF TOTAL PERSONAL INCOME, AND EARNINGS BY BROAD INDUSTRIAL SECTOR AS A PERCENT OF TOTAL EARNINGS, 1967 THROUGH 1971

CLASSIFICATION	1967	1968	1969	1970	1971
TOTAL PERSONAL INCOME	100.0%	100.0%	100.0%	100.0%	100.0%
TOTAL WAGE AND SALARY DISBURSEMENTS	28.8%	38.9%	27.4%	21.3%	23.0%
OTHER LABOR INCOME	0.8%	1.4%	0.9%	0.7%	0.8%
PROPRIETORS INCOME	50.2%	34.5%	51.4%	61.1%	58.4%
FARM PROPRIETORS INCOME	40.1%	26.7%	44.5%	55.0%	52.1%
NON-FARM PROPRIETORS INCOME	10.1%	7.7%	6.9%	6.1%	6.3%
PROPERTY INCOME	16.3%	21.5%	16.4%	13.1%	13.7%
TRANSFER PAYMENTS	6.0%	6.2%	6.0%	5.5%	6.0%
LESS: PERSONAL CONTR FOR SOCIAL INS	2.2%	2.6%	2.1%	1.7%	1.9%
TOTAL EARNINGS	100.0%	100.0%	100.0%	100.0%	100.0%
FARM EARNINGS	59.0%	43.2%	63.0%	71.7%	69.7%
NON-FARM EARNINGS	41.0%	56.8%	37.0%	28.3%	30.3%
GOVERNMENT EARNINGS	11.6%	12.2%	11.8%	9.7%	10.9%
TOTAL FEDERAL	1.9%	2.1%	2.5%	2.3%	2.4%
FEDERL CIVIALIAN	1.4%	1.7%	2.1%	1.9%	2.0%
MILITARY	0.5%	0.4%	0.4%	0.3%	0.4%
STATE AND LOCAL	9.8%	10.1%	9.3%	7.5%	8.5%
PRIVATE NON-FARM EARNINGS	29.4%	44.6%	25.2%	18.6%	19.4%
MANUFACTURING	0.5%	0.4%	0.3%	0.2%	0.2%
MINING	0.6%	0.3%	0.0%	0.0%	0.0%
CONTRACT CONSTRUCTION	2.0%	18.6%	3.9%	1.7%	1.3%
TRANS, COMM, AND PUB UTILITIES	2.1%	2.0%	1.8%	1.4%	1.5%
WHOLESALE AND RETAIL TRADE	14.4%	15.1%	12.0%	8.8%	9.3%
FINANCE, INS, REAL ESTATE	1.8%	2.0%	1.5%	1.8%	1.0%
SERVICES	6.9%	5.3%	4.9%	5.4%	5.6%
OTHER	1.2%	1.0%	0.9%	0.4%	0.5%

SOURCES: TABLE 3.2 US BUR OF ECON ANALYSIS, REIS (UNPUBLISHED)

COUNTY PROFILES
DIVISION OF RESEARCH AND INFORMATION SYSTEMS
MONTANA DEPARTMENT OF INTERGOVERNMENTAL RELATIONS

3. PERSONAL INCOME

-TABLE 3.3-
PER CAPITA PERSONAL INCOME, RESIDENCE ADJUSTED, IN DOLLARS, 1967 THROUGH 1971

ITEM	1967	1968	1969	1970	1971
PER CAPITA INCOME (DOLLARS)	3333	3670	4026	5205	5215

-TABLE 3.4-
MEDIAN FAMILY INCOME, 1949, 1959, AND 1969

ITEM	1949	1959		1969	
	NUMBER	NUMBER	% CHANGE FROM 1949	NUMBER	% CHANGE FROM 1959
MEDIAN FAMILY INCOME (DOLLARS)	3813	5858	53.6%	8600	46.8%

-TABLE 3.5-
FAMILIES WITH INCOME LESS THAN POVERTY LEVEL, LESS THAN 75% OF POVERTY LEVEL, AND LESS THAN 125% OF POVERTY LEVEL, 1969

ITEM	INCOME LESS THAN POVERTY LEVEL		INCOME LESS THAN 75% OF POVERTY LEVEL		INCOME LESS THAN 125% OF POVERTY LEVEL	
	NUMBER	% OF TOTAL	NUMBER	% OF TOTAL	NUMBER	% OF TOTAL
FAMILIES	46	8.1%	36	6.3%	71	12.5%
UNRELATED INDIVIDUALS	31	26.1%	28	23.5%	39	32.8%
PERSONS	182	8.4%	142	6.5%	307	14.1%

SOURCES: TABLE 3.3 US BUR OF ECON ANALYSIS, REIS (UNPUBLISHED)
TABLE 3.4 US BUR OF THE CENSUS, US CENSUS OF POP: 1950,VOL II, CHAR OF THE POP, PT 26, MONTANA; 1960,1970, VOL I,PT 28
TABLE 3.5 US CENSUS OF POP: 1970, VOL I, CHAP CF THE POP, PT 28, MONTANA

COUNTY PROFILES
DIVISION OF RESEARCH AND INFORMATION SYSTEMS
MONTANA DEPARTMENT OF INTERGOVERNMENTAL RELATIONS

LIBERTY COUNTY

3. PERSONAL INCOME

-TABLE 3.6-
NUMBER OF FAMILIES BY INCOME LEVELS, 1959 AND 1969

FAMILY INCOME	NUMBER OF FAMILIES 1959	% OF TOTAL	1969	% OF TOTAL	% CHANGE 1959 TO 1969
ALL FAMILIES	625	100.0%	568	100.0%	-9.1%
UNDER $1000	9	1.4%	13	2.3%	44.4%
$1000 TO $1999	39	6.2%	21	3.7%	-46.2%
$2000 TO $2999	52	8.3%	25	4.4%	-51.9%
$3000 TO $3999	63	10.1%	0	0.0%	-100.0%
$4000 TO $4999	80	12.8%	19	3.3%	-76.3%
$5000 TO $5999	81	13.0%	67	11.8%	-17.3%
$6000 TO $6999	42	6.7%	86	15.1%	104.8%
$7000 TO $7999	33	5.3%	29	5.1%	-12.1%
$8000 TO $8999	61	9.8%	40	7.0%	-34.4%
$9000 TO $9999	17	2.7%	35	6.2%	105.9%
$10000 TO $14999	83	13.3%	113	19.9%	36.1%
$15000 TO $24999	44	7.0%	87	15.3%	97.7%
$25000 AND OVER	21	3.4%	33	5.8%	57.1%

SOURCES: TABLE 3.6 US BUR OF THE CENSUS, US CENSUS OF POP: 1960, 1970, VOL I, CHAR OF THE POP, PT 28, MONTANA

COUNTY PROFILES
DIVISION OF RESEARCH AND INFORMATION SYSTEMS
MONTANA DEPARTMENT OF INTERGOVERNMENTAL RELATIONS

LIBERTY COUNTY

4. HOUSING

-TABLE 4.1-
COUNT OF HOUSING UNITS BY OCCUPANCY AND VACANCY STATUS, 1970

ITEM	OCCUPIED		VACANT				
			FOR RENT		FOR SALE		OTHER
	BY OWNER	BY RENTER	NUMBER	RATE	NUMBER	RATE	NUMBER
HOUSING UNITS	485	188	7	3.6%	8	1.6%	71

-TABLE 4.2-
PERSONS PER ROOM FOR OWNER AND RENTER OCCUPIED UNITS, 1970

PERSONS PER ROOM	TOTAL	OWNER OCCUPIED	RENTER OCCUPIED
1.00 OR LESS	596	442	154
1.01 - 1.50	57	36	21
1.51 OR MORE	20	7	13

-TABLE 4.3-
COUNT OF SELECTED RENTER-OCCUPIED UNITS BY MONTHLY RENT IN DOLLARS, 1970

DOLLAR RANGE	TOTAL	WITH PLUMBING FACILITIES	LACKING ONE OR MORE PLUMBING FACILITIES
LESS THAN $40	34	18	16
$40 - $59	61	33	28
$60 - $79	48	24	24
$80 - $99	19	10	9
$100 - $149	16	8	8
$150 - $199	0	0	0
$200 OR MORE	0	0	0

SOURCES: TABLE 4.1 US BUR OF THE CENSUS, US CENSUS OF HOUSING: 1970, FIRST COUNT SUMM COMPUTER TAPES, MONTANA DEPT OF IGR
TABLE 4.2 IBID
TABLE 4.3 IBID

COUNTY PROFILES
DIVISION OF RESEARCH AND INFORMATION SYSTEMS
MONTANA DEPARTMENT OF INTERGOVERNMENTAL RELATIONS

LIBERTY COUNTY

4. HOUSING

-TABLE 4.4-
COUNT OF OWNER-OCCUPIED UNITS FOR WHICH DOLLAR VALUE IS TABULATED, 1970

DOLLAR VALUE	COUNT OF OWNER-OCCUPIED UNITS	
	NUMBER	% OF TOTAL
TOTAL COUNT	226	100.0%
LESS THAN $5000	31	13.7%
$5000 - $9999	73	32.3%
$10000 - $14999	48	21.2%
$15000 - $19999	38	16.8%
$20000 - $24999	23	10.2%
$25000 - $34999	10	4.4%
$35000 - $49999	3	1.3%
$50000 AND OVER	0	0.0%

-TABLE 4.5-
HOUSEHOLDS BY TYPE AND INCOME, 1970

TYPE	LESS THAN $5000	$5000 TO $9999	$10000 TO $14999	$15000 OR MORE
HUSBAND-WIFE FAMILY	56	107	4	16
OTHER FAMILY	214	5	0	0
PRIMARY INDIVIDUAL	116	30	87	0

-TABLE 4.6-
OCCUPIED UNITS BY TYPE AND PLUMBING FACILITIES, 1970

FACILITIES	TOTAL	OWNER		RENTER	
	NUMBER	NUMBER	% OF TOTAL	NUMBER	% OF TOTAL
WITH ALL PLUMBING FACILITIES	617	467	75.7%	150	24.3%
LACKING ONE OR MORE PLUMBING FACILITIES	56	18	32.1%	38	67.9%

SOURCES: TABLE 4.4 US BUR OF THE CENSUS, US CENSUS OF HOUSING: 1970, FIRST COUNT SUMM COMPUTER TAPES, MONTANA DEPT OF IGR
TABLE 4.5 IBID
TABLE 4.6 IBID

COUNTY PROFILES
DIVISION OF RESEARCH AND INFORMATION SYSTEMS
MONTANA DEPARTMENT OF INTERGOVERNMENTAL RELATIONS

LIBERTY COUNTY

4. HOUSING

-TABLE 4.1-
COUNT OF HOUSING UNITS BY OCCUPANCY AND VACANCY STATUS, 1970

ITEM	OCCUPIED		VACANT				
			FOR RENT		FOR SALE		OTHER
	BY OWNER	BY RENTER	NUMBER	RATE	NUMBER	RATE	NUMBER
HOUSING UNITS	485	188	7	3.6%	8	1.6%	71

-TABLE 4.2-
PERSONS PER ROOM FOR OWNER AND RENTER OCCUPIED UNITS, 1970

PERSONS PER ROOM	TOTAL	OWNER OCCUPIED	RENTER OCCUPIED
1.00 OR LESS	596	442	154
1.01 - 1.50	57	36	21
1.51 OR MORE	20	7	13

-TABLE 4.3-
COUNT OF SELECTED RENTER-OCCUPIED UNITS BY MONTHLY RENT IN DOLLARS, 1970

DOLLAR RANGE	TOTAL	WITH PLUMBING FACILITIES	LACKING ONE OR MORE PLUMBING FACILITIES
LESS THAN $40	34	18	16
$40 - $59	61	33	28
$60 - $79	48	24	24
$80 - $99	19	10	9
$100 - $149	16	8	8
$150 - $199	0	0	0
$200 OR MORE	0	0	0

SOURCES: TABLE 4.1 US BUR OF THE CENSUS, US CENSUS OF HOUSING: 1970, FIRST COUNT SUMM COMPUTER TAPES, MONTANA DEPT OF IGR
TABLE 4.2 IBID
TABLE 4.3 IBID

COUNTY PROFILES
DIVISION OF RESEARCH AND INFORMATION SYSTEMS
MONTANA DEPARTMENT OF INTERGOVERNMENTAL RELATIONS

LIBERTY COUNTY

5. EDUCATION

-TABLE 5.3-
EDUCATIONAL ATTAINMENT BY SEX AGED 25 YEARS OR MORE, 1970

YEARS OF SCHOOL COMPLETED	MALE	FEMALE
ELEMENTARY	157	115
HIGH SCHOOL	196	193
COLLEGE	63	62
MEDIAN SCHOOL YEARS COMPLETED	12.2	12.4
PERCENT HIGH SCHOOL GRADUATES	57.1	64.9

-TABLE 5.4-
MEDIAN SCHOOL YEARS COMPLETED, 1950, 1960 AND 1970

ITEM	1950	1960	1970
MEDIAN SCHOOL YEARS COMPLETED	12.3	12.0	12.3

-TABLE 5.5-
NUMBER OF PUBLIC SCHOOL TEACHERS AND STUDENT-TEACHER RATIOS, 1968-69 THROUGH 1972-1973

ITEM	1968-69	1969-70	1970-71	1971-72	1972-73
NUMBER OF TEACHERS	45	45	44	42	42
STUDENT-TEACHER RATIO	17.1	15.4	15.3	15.3	14.9

SOURCES: TABLE 5.3 US BUR OF THE CENSUS, US CENSUS OF POP: 1970, VOL I, CHAR OF THE POP, PT 28, MONTANA
TABLE 5.4 US BUR OF THE CENSUS, COUNTY AND CITY DATA BOOK, 1952, 1962, 1972
TABLE 5.5 COMPUTED FROM MONTANA SCHOOL STATISTICS

COUNTY PROFILES
DIVISION OF RESEARCH AND INFORMATION SYSTEMS
MONTANA DEPARTMENT OF INTERGOVERNMENTAL RELATIONS

LIBERTY COUNTY

6. HEALTH AND VITAL STATISTICS

-TABLE 6.1-
BIRTHS, DEATHS, MARRIAGES, AND MARITAL DISSOLUTIONS, 1970 THROUGH 1972

ITEM	1970	1971	1972
BIRTHS	26	38	38
DEATHS	23	23	30
MARRIAGES	21	12	11
MARITAL DISSOLUTIONS	3	2	5

-TABLE 6.2-
BIRTH, DEATH, MARRIAGE AND MARITAL DISSOLUTION RATES, 1970 THROUGH 1972

RATES (PER 1000 POPULATION)	1970	1971	1972
BIRTH	11.02	15.83	15.83
DEATH	9.75	9.58	12.50
MARRIAGE	8.90	5.00	4.58
MARITAL DISSOLUTION	1.27	0.83	2.08

-TABLE 6.3-
MARITAL STATUS OF ALL PERSONS, 14 YEARS OLD AND OLDER, 1970

ITEM	TOTAL	MALE	FEMALE
NEVER MARRIED	468	273	195
MARRIED	1045	519	526
SEPARATED	7	3	4
WIDOWED	99	14	85
DIVORCED	38	26	12

SOURCES: TABLE 6.1 STATE DEPT OF HEALTH & ENVIRONMENTAL SCIENCES, MONTANA VITAL STATISTICS (ANNUAL)
TABLE 6.2 COMPUTED FROM MONTANA VITAL STATISTICS AND POPULATION ESTIMATES (TABLE 1.4)
TABLE 6.3 US BUR OF THE CENSUS, US CENSUS OF POP: 1970, FIRST COUNT SUMM COMPUTER TAPES (PROCESSED) MONTANA YEAR

COUNTY PROFILES
DIVISION OF RESEARCH AND INFORMATION SYSTEMS
MONTANA DEPARTMENT OF INTERGOVERNMENTAL RELATIONS

LIBERTY COUNTY

7. AGRICULTURE

-TABLE 7.1-
NUMBER OF FARMS, ACRES AND AVERAGE SIZE, 1969

	TOTAL FARMS	LAND IN FARMS	AVERAGE SIZE OF FARMS	COUNTY AREA	PERCENT OF LAND IN FARMS
COUNTY	306	890584	2910	920640	96.7%

-TABLE 7.2-
NUMBER OF FARMS BY TYPE OF PRODUCTS REPORTED, 1969

	CATTLE AND CALVES	HOGS	SHEEP	CHICKENS	MILK COWS	HORSES	CORN	WHEAT
NUMBER	125	25	6	56	27	75	1	270

-TABLE 7.3-
NUMBER OF FARMS BY ECONOMIC CLASS, 1969

	CLASS 1 $40000 & OVER	CLASS 2 $20000 -$39999	CLASS 3 $10000 -$19999	CLASS 4 $5000 -$9999	CLASS 5 $2500 -$4999	CLASS 6 $50- $2499	PART TIME	PART RETIRE	ABNORMAL
NUMBER	45	104	91	33	19	3	11	0	0

SOURCES: TABLE 7.1 US BUR OF THE CENSUS, CENSUS OF AG: 1969 (MONTANA AGRICULTURAL STATISTICS, VOL XIV)
TABLE 7.2 IBID
TABLE 7.3 IBID

LIBERTY COUNTY

7. AGRICULTURE

TABLE 7.4
CASH RECEIPTS FROM SALE OF PRINCIPAL PRODUCTS AND GOVERNMENT PAYMENTS, 1970 AND 1971

YEAR	LIVESTOCK AND PRODUCTS	CROPS	RECEIPTS FROM MARKETING	GOVERNMENT PAYMENTS	ALL CASH RECEIPTS	CASH RECEIPTS PER FARM
1970	1923500	8912200	10835700	2675000	13510700	41700
1971	2534200	8655300	11189500	2848000	14037500	44422

-TABLE 7.5-
ALL CROPS, IRRIGATED AND NOT IRRIGATED, ACRES HARVESTED AND VALUE OF CROP PRODUCTION, 1970 AND 1971

YEAR	IRRIGATED		NOT IRRIGATED	
	ACRES HARVESTED	VALUE OF CROP PRODUCTION	ACRES HARVESTED	VALUE OF CROP PRODUCTION
1970	2200	115100	254400	8957900
1971	1600	49800	278100	8416500

SOURCES: TABLE 7.4 MONTANA DEPT OF AG AND US DEPT OF AG, SRS, MONTANA AGRICULTURAL STATISTICS, VOL XIV, CO STATISTICS 1970-1971
TABLE 7.5 IBID

COUNTY PROFILES
DIVISION OF RESEARCH AND INFORMATION SYSTEMS
MONTANA DEPARTMENT OF INTERGOVERNMENTAL RELATIONS

LIBERTY COUNTY

8. LAND USE AND GEOGRAPHY

-TABLE 8.1-
LAND USE IN ACRES, 1967

CLASSIFICATION	ACRES	% OF TOTAL
TOTAL LAND AREA	920960	100.0%
FEDERAL NON-CROPLAND	22747	2.5%
URBAN AND BUILT-UP	12191	1.3%
SMALL WATER AREAS	1840	0.2%
AGRICULTURE	884182	96.0%
CROPLAND	532597	57.8%
PASTURE	12381	1.3%
RANGE	326036	35.4%
FOREST	9518	1.0%
OTHER	3650	0.4%

-TABLE 8.2-
LAND IN FARMS BY MAJOR USE, 1969

CLASSIFICATION	ACRES	% OF TOTAL
LAND IN FARMS	890584	100.0%
CROPLAND	541376	60.8%
HARVESTED	244005	27.4%
PASTURED	9410	1.1%
ALL OTHER	287961	32.3%
WOODLAND	120	0.0%
ALL OTHER LAND	349088	39.2%

SOURCES: TABLE 8.1 MONTANA STATE CONSERVATION NEEDS COMMITTEE, MONTANA SOIL AND WATER CONSERVATION NEEDS INVENTORY, 1970
TABLE 8.2 US BUR OF THE CENSUS, CENSUS OF AG: 1969 (MONTANA AGRICULTURAL STATISTICS, VOL XIV)

COUNTY PROFILES
DIVISION OF RESEARCH AND INFORMATION SYSTEMS
MONTANA DEPARTMENT OF INTERGOVERNMENTAL RELATIONS

[illegible] COUNTY

8. LAND USE AND GEOGRAPHY

-TABLE 8.3-
LAND USE, IRRIGATION, PASTURELAND, RANGELAND, AND CONSERVATION, 1969

	IRRIGATED LAND IN FARMS		FARMS WITH SALE OF PRODUCTS OVER $2500		
	FARMS	ACRES	PASTURE AND RANGELAND	LAND IN STRIP CROPPING	LAND IN SUMMER FALLOW
COUNT	19	2274	319001	269854	275398

-TABLE 8.4-
PRECIPITATION AND NUMBER OF DAYS BETWEEN FREEZING TEMPERATURES, 1970 AND 1971

	AVERAGE	1970	1971
PRECIPITATION (INCHES)	10.91	15.35	7.24
GROWING SEASON PRECIPITATION	9.03	12.37	5.27
NUMBER OF DAYS IN GROWING SEASON	115	120	117

SOURCES: TABLE 8.3 US BUR OF THE CENSUS, CENSUS OF AG: 1969 (MONTANA AGRICULTURAL STATISTICS, VOL XIV)
TABLE 8.4 MONTANA DEPT OF AG AND US DEPT OF AG, SRS, MONTANA AGRICULTURAL STATISTICS, VOL XIV, CO STATISTICS 1970 1971

COUNTY PROFILES
DIVISION OF RESEARCH AND INFORMATION SYSTEMS
MONTANA DEPARTMENT OF INTERGOVERNMENTAL RELATIONS



LINCOLN COUNTY

LINCOLN COUNTY
population 18,063

DATE OF ORGANIZATION: July 1, 1909

GEOGRAPHICAL LOCATION: Western Montana

CONGRESSIONAL DISTRICT: 1

PLANNING DISTRICT: 10

LAND AREA: 3,714 square miles

CLASS OF COUNTY: 4

ASSESSED VALUATION (1973-74): $69,603,973

TAXABLE VALUATION (1973-74): $18,672,613

COUNTY SEAT: Libby, population 3,286

OTHER INCORPORATED PLACES:
Eureka, population 1,195
Rexford, population 243
Troy, population 1,046

SPECIAL NOTES:

PUBLIC USE AIRPORTS: 3

ROADS AND STREETS (1972):
Rural Mileage 1958.70
Municipal Mileage 38.49

NEWSPAPERS:
Daily
Weekly 2

BROADCAST STATIONS:
Radio 1
TV

BANKS: 3

LIBRARIES:
Public 3
Institutional and Special
School 6

HOSPITALS: 1

RESEARCH & INFORMATION SYSTEMS DIVISION
INTERGOVERNMENTAL RELATIONS
STATE of MONTANA
CAPITOL STATION

COUNTY PROFILES
DIVISION OF RESEARCH AND INFORMATION SYSTEMS
MONTANA DEPARTMENT OF INTERGOVERNMENTAL RELATIONS

LINCOLN COUNTY

1. POPULATION

-TABLE 1.1-
URBAN AND RURAL CLASSIFICATION, 1960 AND 1970

ITEM	1960 NUMBER	1960 % OF TOTAL	1970 NUMBER	1970 % OF TOTAL	% CHANGE 1960 TO 1970
URBAN	2828	22.6%	3286	18.2%	16.2%
RURAL	9709	77.4%	14884	82.4%	53.3%
RURAL FARM	833	6.6%	554	3.1%	-33.5%
RURAL NON-FARM	8876	70.8%	14330	79.3%	61.4%

-TABLE 1.2-
RACE CLASSIFICATION, 1960 AND 1970

ITEM	1960 NUMBER	1960 % OF TOTAL	1970 NUMBER	1970 % OF TOTAL	% CHANGE 1960 TO 1970
WHITE	12484	99.6%	17815	98.6%	42.7%
NON-WHITE	53	0.4%	248	1.4%	367.9%
INDIAN	44	0.4%	209	1.2%	375.0%
OTHER NON-WHITE	9	0.1%	39	0.2%	333.3%

-TABLE 1.3-
TOTAL POPULATION BY SEX, 1940, 1950, 1960, AND 1970

SEX	1940 NUMBER	1950 NUMBER	1950 % CHANGE FROM 1940	1960 NUMBER	1960 % CHANGE FROM 1950	1970 NUMBER	1970 % CHANGE FROM 1960
MALE	4394	4665	6.2%	6583	41.1%	9326	41.7%
FEMALE	3488	4028	15.5%	5954	47.8%	8737	46.7%
TOTAL	7882	8693	10.3%	12537	44.2%	18063	44.1%

SOURCES: TABLE 1.1 US BUR OF THE CENSUS, US CENSUS OF POP: 1960, 1970, VOL I, CHAR OF THE POP, PT 28, MONTANA
TABLE 1.2 IBID
TABLE 1.3 US CENSUS OF POP: 1940, 1950, VOL II, CHAR OF THE POP; 1960, 1970, VOL I, CHAR OF THE POP, PT 28, MONTANA

COUNTY PROFILES
DIVISION OF RESEARCH AND INFORMATION SYSTEMS
MONTANA DEPARTMENT OF INTERGOVERNMENTAL RELATIONS

LINCOLN COUNTY

1. POPULATION

-TABLE 1.4-
TOTAL POPULATION, ESTIMATES FOR 1971,1972 AND 1973

1971		1972		1973	
NUMBER	% CHANGE FROM 1970	NUMBER	% CHANGE FROM 1971	NUMBER	% CHANGE FROM 1972
18100	0.2%	17900	-1.1%	17700	-1.1%

-TABLE 1.5-
TOTAL POPULATION, PROJECTED TO 1975 AND 1980, UNDER 4 ALTERNATIVE MIGRATION ASSUMPTIONS

CONTINUED 1960-1970 MIGRATION TRENDS TO 1980		NO NET MIGRATION FROM 1970 TO 1980		50% ~~DECREASE~~ INCREASE IN 1960-1970 MIGRATION TRENDS FROM 1970 TO 1980		50% ~~INCREASE~~ DECREASE IN 1960-1970 MIGRATION TRENDS FROM 1970 TO 1980	
1975	1980	1975	1980	1975	1980	1975	1980
21997	26617	20136	21647	23170	29738	20827	23494

-TABLE 1.6-
NET MIGRATION, 1950 TO 1960, AND 1960 TO 1970

NET MIGRATION 1950 TO 1960	NET MIGRATION 1960 TO 1970	% CHANGE BETWEEN DECENNIA
1630	3278	101.1%

SOURCES: TABLE 1.4 US BUR OF THE CENSUS, CURRENT POP REPORTS, SERIES P-26, NOS 19, 53
TABLE 1.5 MONTANA DEPT OF IGR, DIV OF RESEARCH & INFORMATION SYS, MONTANA POP PROJECTIONS (UNPUBLISHED)
TABLE 1.6 US BUR OF THE CENSUS, COUNTY AND CITY DATA BOOK, 1967, 1972

LINCOLN COUNTY

2. EMPLOYMENT

TABLE 2.1-
EMPLOYMENT STATUS BY SEX, SIXTEEN YEARS OLD AND OVER, 1970

STATUS	TOTAL	MALE		FEMALE	
	NUMBER	NUMBER	% OF TOTAL	NUMBER	% OF TOTAL
COUNT	11639	6015	51.7%	5624	48.3%
LABOR FORCE	6706	5004	74.6%	1702	25.4%
CIVILIAN LABOR FORCE	6697	4995	74.6%	1702	25.4%
EMPLOYED	6007	4492	74.8%	1515	25.2%
UNEMPLOYED	690	503	72.9%	187	27.1%
NOT IN LABOR FORCE	4933	1011	20.5%	3922	79.5%
ENROLLED IN SCHOOL	689	330	47.9%	359	52.1%

-TABLE 2.2-
EMPLOYMENT STATUS BY SEX, FOURTEEN YEARS OLD AND OVER, 1960

STATUS	TOTAL	MALE		FEMALE	
	NUMBER	NUMBER	% OF TOTAL	NUMBER	% OF TOTAL
COUNT	8143	4335	53.2%	3808	46.8%
LABOR FORCE	4413	3433	77.8%	980	22.2%
CIVILIAN LABOR FORCE	4381	3401	77.6%	980	22.4%
EMPLOYED	3625	2750	75.9%	875	24.1%
UNEMPLOYED	756	651	86.1%	105	13.9%
NOT IN LABOR FORCE	3730	902	24.2%	2828	75.8%
ENROLLED IN SCHOOL	652	366	56.1%	286	43.9%

SOURCES: TABLE 2.1 US BUR OF THE CENSUS, US CENSUS OF POP: 1970, VOL I, CHAR OF THE POP, PT 28, MONTANA
TABLE 2.2 US CENSUS OF POP: 1960, VOL I, CHAR OF THE POP, PT 28, MONTANA

COUNTY PROFILES
DIVISION OF RESEARCH AND INFORMATION SYSTEMS
MONTANA DEPARTMENT OF INTERGOVERNMENTAL RELATIONS

LINCOLN COUNTY

* 2. E M P L O Y M E N T *

-TABLE 2.3-
EMPLOYMENT BY TYPE AND BROAD INDUSTRIAL SOURCES, FULL AND PART TIME WAGE AND SALARY EMPLOYMENT, PLUS THE NUMBER OF PROPRIETORS, 1967 THROUGH 1971

CLASSIFICATION	1967	1968	1969	1970	1971
TOTAL EMPLOYMENT	6916	7220	7118	6853	6774
NUMBER OF PROPRIETORS	920	904	951	976	975
FARM	251	231	210	208	203
NON-FARM	669	673	741	768	772
WAGE AND SALARY EMPLOYMENT	5996	6316	6167	5877	5799
FARM	21	18	18	18	20
NON-FARM	5975	6298	6149	5859	5779
GOVERNMENT	1066	1023	1080	1103	1085
TOTAL FEDERAL	449	394	443	420	359
FEDERAL CIVILIAN	415	358	409	388	327
MILITARY	34	36	34	32	32
STATE AND LOCAL	617	629	637	683	726
PRIVATE NON-FARM	4909	5275	5069	4756	4694
MANUFACTURING	1736	1750	1685	1622	1602
MINING	403	392	282	WITHHELD	WITHHELD
CONSTRUCTION	1368	1758	1669	1489	1451
TRANSP,COMM,PUB UTIL	233	234	238	237	235
TRADE	760	701	730	669	663
FINANCE,INSUR,REAL ESTATE	62	63	58	62	66
SERVICES	341	371	401	386	412
OTHER	6	6	6	WITHHELD	WITHHELD

SOURCES: TABLE 2.3 US BUR OF ECON ANALYSIS, REIS (UNPUBLISHED)

COUNTY PROFILES
DIVISION OF RESEARCH AND INFORMATION SYSTEMS
MONTANA DEPARTMENT OF INTERGOVERNMENTAL RELATIONS

LINCOLN COUNTY

2. EMPLOYMENT

-TABLE 2.4-
EMPLOYMENT BY TYPE AND BROAD INDUSTRIAL SOURCES, FULL AND PART TIME WAGE AND SALARY EMPLOYMENT, PLUS THE NUMBER OF PROPRIETORS, 1967 THROUGH 1971, AS A PERCENT OF TOTAL EMPLOYMENT

CLASSIFICATION	1967	1968	1969	1970	1971
TOTAL EMPLOYMENT	100.0%	100.0%	100.0%	100.0%	100.0%
NUMBER OF PROPRIETORS	13.3%	12.5%	13.4%	14.2%	14.4%
FARM	3.6%	3.2%	3.0%	3.0%	3.0%
NON-FARM	9.7%	9.3%	10.4%	11.2%	11.4%
WAGE AND SALARY EMPLOYMENT	86.7%	87.5%	86.6%	85.8%	85.6%
FARM	0.3%	0.2%	0.3%	0.3%	0.3%
NON-FARM	86.4%	87.2%	86.4%	85.5%	85.3%
GOVERNMENT	15.4%	14.2%	15.2%	16.1%	16.0%
TOTAL FEDERAL	6.5%	5.5%	6.2%	6.1%	5.3%
FEDERAL CIVILIAN	6.0%	5.0%	5.7%	5.7%	4.8%
MILITARY	0.5%	0.5%	0.5%	0.5%	0.5%
STATE AND LOCAL	8.9%	8.7%	8.9%	10.0%	10.7%
PRIVATE NON-FARM	71.0%	73.1%	71.2%	69.4%	69.3%
MANUFACTURING	25.1%	24.2%	23.7%	23.7%	23.6%
MINING	5.8%	5.4%	4.0%	0.0%	0.0%
CONSTRUCTION	19.8%	24.3%	23.4%	21.7%	21.4%
TRANSP,COMM,PUB UTIL	3.4%	3.2%	3.3%	3.5%	3.5%
TRADE	11.0%	9.7%	10.3%	9.8%	9.8%
FINANCE,INSUR,REAL ESTATE	0.9%	0.9%	0.8%	0.9%	1.0%
SERVICES	4.9%	5.1%	5.6%	5.6%	6.1%
OTHER	0.1%	0.1%	0.1%	0.0%	0.0%

SOURCES: TABLE 2.4 US BUR OF ECON ANALYSIS, REIS (UNPUBLISHED)

COUNTY PROFILES
DIVISION OF RESEARCH AND INFORMATION SYSTEMS
MONTANA DEPARTMENT OF INTERGOVERNMENTAL RELATIONS

LINCOLN COUNTY

2. EMPLOYMENT

-TABLE 2.5-
EMPLOYMENT BY OCCUPATION, BY SEX, 16 YEARS OLD AND OVER, 1970

OCCUPATION	TOTAL	MALE		FEMALE	
	NUMBER	NUMBER	% OF TOTAL	NUMBER	% OF TOTAL
TOTAL EMPLOYED	6007	4492	74.8%	1515	25.2%
PROFESSIONAL AND TECHNICAL	770	564	73.2%	206	26.8%
MANAGERS AND ADMINISTRATORS (NON-FARM)	479	377	78.7%	102	21.3%
SALES WORKERS	196	50	25.5%	146	74.5%
CLERICAL	606	155	25.6%	451	74.4%
CRAFTSMEN AND FOREMEN	1206	1197	99.3%	9	0.7%
OPERATIVES	1289	1199	93.0%	90	7.0%
LABORERS (NON-FARM)	701	658	93.9%	43	6.1%
FARMERS AND FARM MANAGERS	104	84	80.8%	20	19.2%
FARM LABORERS AND FOREMEN	37	37	100.0%	0	0.0%
SERVICE WORKERS	570	165	28.9%	405	71.1%
PRIVATE HOUSEHOLD WORKERS	49	6	12.2%	43	87.8%

SOURCES: TABLE 2.5 US BUR OF THE CENSUS, US CENSUS OF POP: 1970, VOL I, CHAR OF THE POP, PT 28, MONTANA

COUNTY PROFILES
DIVISION OF RESEARCH AND INFORMATION SYSTEMS
MONTANA DEPARTMENT OF INTERGOVERNMENTAL RELATIONS

LINCOLN COUNTY

2. EMPLOYMENT

-TABLE 2.6-
EMPLOYMENT BY OCCUPATION, BY SEX, TOTAL EMPLOYED, 1960

OCCUPATION	TOTAL	MALE		FEMALE	
	NUMBER	NUMBER	% OF TOTAL	NUMBER	% OF TOTAL
TOTAL EMPLOYED	3625	2750	75.9%	875	24.1%
PROFESSIONAL AND TECHNICAL	377	214	56.8%	163	43.2%
MANAGERS AND ADMINISTRATORS (NON-FARM)	422	346	82.0%	76	18.0%
SALES WORKERS	146	71	48.6%	75	51.4%
CLERICAL	283	97	34.3%	186	65.7%
CRAFTSMEN AND FOREMEN	589	589	100.0%	0	0.0%
OPERATIVES	785	747	95.2%	38	4.8%
LABORERS (NON-FARM)	430	423	98.4%	7	1.6%
FARMERS AND FARM MANAGERS	82	78	95.1%	4	4.9%
FARM LABORERS AND FOREMEN	44	36	81.8%	8	18.2%
SERVICE WORKERS	321	95	29.6%	226	70.4%
PRIVATE HOUSEHOLD WORKERS	73	0	0.0%	73	100.0%

SOURCES: TABLE 2.6 US BUR OF THE CENSUS, US CENSUS OF POP: 1960, VOL I, CHAR OF THE POP, PT 28, MONTANA

COUNTY PROFILES
DIVISION OF RESEARCH AND INFORMATION SYSTEMS
MONTANA DEPARTMENT OF INTERGOVERNMENTAL RELATIONS

LINCOLN COUNTY

3. PERSONAL INCOME

-TABLE 3.1-
PERSONAL INCOME BY MAJOR SOURCES AND EARNINGS BY BROAD INDUSTRIAL SECTOR IN THOUSANDS OF DOLLARS, 1967 THROUGH 1971

CLASSIFICATION	1967	1968	1969	1970	1971
TOTAL PERSONAL INCOME	54409	63563	65504	66000	70798
TOTAL WAGE AND SALARY DISBURSEMENTS	40539	47039	48533	48019	51269
OTHER LABOR INCOME	1719	2107	2222	2349	2744
PROPRIETORS INCOME	2751	2777	3056	3085	3088
FARM PROPRIETORS INCOME	18	12	1	52	3
NON-FARM PROPRIETORS INCOME	2937	2906	3075	3033	3122
PROPERTY INCOME	8366	10491	10484	10343	10933
TRANSFER PAYMENTS	3039	3464	3785	4797	5641
LESS: PERSONAL CONTR FOR SOCIAL INS	2005	2315	2576	2593	2877
TOTAL EARNINGS	45009	51923	53811	53453	57101
FARM EARNINGS	11	7	46	118	43
NON-FARM EARNINGS	45127	51994	53765	53335	57058
GOVERNMENT EARNINGS	6173	6443	7393	7922	8537
TOTAL FEDERAL	3318	3279	3992	4177	4196
FEDERL CIVIALIAN	2920	2847	3522	3676	3659
MILITARY	398	432	470	501	537
STATE AND LOCAL	2855	3164	3401	3745	4341
PRIVATE NON-FARM EARNINGS	38954	45551	46372	45413	48521
MANUFACTURING	12171	13591	13654	14034	15458
MINING	2970	3326	2567	WITHHELD	WITHHELD
CONTRACT CONSTRUCTION	14992	19775	20595	18888	20251
TRANS, COMM, AND PUB UTILITIES	1791	1899	2021	2209	2362
WHOLESALE AND RETAIL TRADE	3955	3683	3800	3859	4052
FINANCE, INS, REAL ESTATE	386	437	420	423	491
SERVICES	2604	2740	3196	3302	3597
OTHER	85	100	119	WITHHELD	WITHHELD

SOURCES: TABLE 3.1 US BUR OF ECON ANALYSIS, REIS (UNPUBLISHED)

COUNTY PROFILES
DIVISION OF RESEARCH AND INFORMATION SYSTEMS
MONTANA DEPARTMENT OF INTERGOVERNMENTAL RELATIONS

LINCOLN COUNTY

3. PERSONAL INCOME

-TABLE 3.2-
PERSONAL INCOME BY MAJOR SOURCES AS A PERCENT OF TOTAL PERSONAL INCOME, AND EARNINGS BY BROAD INDUSTRIAL SECTOR AS A PERCENT OF TOTAL EARNINGS, 1967 THROUGH 1971

CLASSIFICATION	1967	1968	1969	1970	1971
TOTAL PERSONAL INCOME	100.0%	100.0%	100.0%	100.0%	100.0%
TOTAL WAGE AND SALARY DISBURSEMENTS	74.5%	74.0%	74.1%	72.8%	72.4%
OTHER LABOR INCOME	3.2%	3.3%	3.4%	3.6%	3.9%
PROPRIETORS INCOME	5.1%	4.4%	4.7%	4.7%	4.4%
FARM PROPRIETORS INCOME	0.0%	0.0%	0.0%	0.1%	0.0%
NON-FARM PROPRIETORS INCOME	5.4%	4.6%	4.7%	4.6%	4.4%
PROPERTY INCOME	15.4%	16.5%	16.0%	15.7%	15.4%
TRANSFER PAYMENTS	5.6%	5.4%	5.8%	7.3%	8.0%
LESS: PERSONAL CONTR FOR SOCIAL INS	3.7%	3.6%	3.9%	3.9%	4.1%
TOTAL EARNINGS	100.0%	100.0%	100.0%	100.0%	100.0%
FARM EARNINGS	0.0%	0.0%	0.1%	0.2%	0.1%
NON-FARM EARNINGS	100.3%	100.1%	99.9%	99.8%	99.9%
GOVERNMENT EARNINGS	13.7%	12.4%	13.7%	14.8%	15.0%
TOTAL FEDERAL	7.4%	6.3%	7.4%	7.8%	7.3%
FEDERL CIVIALIAN	6.5%	5.5%	6.5%	6.9%	6.4%
MILITARY	0.9%	0.8%	0.9%	0.9%	0.9%
STATE AND LOCAL	6.3%	6.1%	6.3%	7.0%	7.6%
PRIVATE NON-FARM EARNINGS	86.5%	87.7%	86.2%	85.0%	85.0%
MANUFACTURING	27.0%	26.2%	25.4%	26.3%	27.1%
MINING	6.6%	6.4%	4.8%	0.0%	0.0%
CONTRACT CONSTRUCTION	33.3%	38.1%	38.3%	35.3%	35.5%
TRANS, COMM, AND PUB UTILITIES	4.0%	3.7%	3.8%	4.1%	4.1%
WHOLESALE AND RETAIL TRADE	8.8%	7.1%	7.1%	7.2%	7.1%
FINANCE, INS, REAL ESTATE	0.9%	0.8%	0.8%	0.8%	0.9%
SERVICES	5.8%	5.3%	5.9%	6.2%	6.3%
OTHER	0.2%	0.2%	0.2%	0.0%	0.0%

SOURCES: TABLE 3.2 US BUR OF ECON ANALYSIS, REIS (UNPUBLISHED)

3. PERSONAL INCOME

-TABLE 3.3-
PER CAPITA PERSONAL INCOME, RESIDENCE ADJUSTED, IN DOLLARS, 1967 THROUGH 1971

ITEM	1967	1968	1969	1970	1971
PER CAPITA INCOME (DOLLARS)	3107	3532	3567	3489	3750

-TABLE 3.4-
MEDIAN FAMILY INCOME, 1949, 1959, AND 1969

ITEM	1949	1959		1969	
	NUMBER	NUMBER	% CHANGE FROM 1949	NUMBER	% CHANGE FROM 1959
MEDIAN FAMILY INCOME (DOLLARS)	3118	5483	75.8%	9711	77.1%

-TABLE 3.5-
FAMILIES WITH INCOME LESS THAN POVERTY LEVEL, LESS THAN 75% OF POVERTY LEVEL, AND LESS THAN 125% OF POVERTY LEVEL, 1969

ITEM	INCOME LESS THAN POVERTY LEVEL		INCOME LESS THAN 75% OF POVERTY LEVEL		INCOME LESS THAN 125% OF POVERTY LEVEL	
	NUMBER	% OF TOTAL	NUMBER	% OF TOTAL	NUMBER	% OF TOTAL
FAMILIES	264	5.7%	151	3.3%	454	9.9%
UNRELATED INDIVIDUALS	368	38.1%	244	25.3%	461	47.7%
PERSONS	1279	7.1%	760	4.2%	2229	12.3%

SOURCES: TABLE 3.3 US BUR OF ECON ANALYSIS, REIS (UNPUBLISHED)
TABLE 3.4 US BUR OF THE CENSUS, US CENSUS OF POP: 1950,VOL II, CHAR OF THE POP, PT 26, MONTANA; 1960,1970, VOL I,PT 28
TABLE 3.5 US CENSUS OF POP: 1970, VOL I, CHAP OF THE POP, PT 28, MONTANA

LINCOLN COUNTY

3. PERSONAL INCOME

-TABLE 3.6-
NUMBER OF FAMILIES BY INCOME LEVELS, 1959 AND 1969

FAMILY INCOME	NUMBER OF FAMILIES 1959	% OF TOTAL	1969	% OF TOTAL	% CHANGE 1959 TO 1969
ALL FAMILIES	3128	100.0%	4596	100.0%	46.9%
UNDER $1000	105	3.4%	40	0.9%	-61.9%
$1000 TO $1999	146	4.7%	84	1.8%	-42.5%
$2000 TO $2999	273	8.7%	150	3.3%	-45.1%
$3000 TO $3999	311	9.9%	134	2.9%	-56.9%
$4000 TO $4999	452	14.5%	187	4.1%	-58.6%
$5000 TO $5999	573	18.3%	248	5.4%	-56.7%
$6000 TO $6999	459	14.7%	295	6.4%	-35.7%
$7000 TO $7999	241	7.7%	464	10.1%	92.5%
$8000 TO $8999	185	5.9%	389	8.5%	110.3%
$9000 TO $9999	124	4.0%	432	9.4%	248.4%
$10000 TO $14999	226	7.2%	1518	33.0%	571.7%
$15000 TO $24999	25	0.8%	507	11.0%	1928.0%
$25000 AND OVER	8	0.3%	148	3.2%	1750.0%

SOURCES: TABLE 3.6 US BUR OF THE CENSUS, US CENSUS OF POP: 1960, 1970, VOL I, CHAR OF THE POP, PT 28, MONTANA

COUNTY PROFILES
DIVISION OF RESEARCH AND INFORMATION SYSTEMS
MONTANA DEPARTMENT OF INTERGOVERNMENTAL RELATIONS

LINCOLN COUNTY

* 4. H O U S I N G *

-TABLE 4.1-
COUNT OF HOUSING UNITS BY OCCUPANCY AND VACANCY STATUS, 1970

ITEM	OCCUPIED		VACANT				
			FOR RENT		FOR SALE		OTHER
	BY OWNER	BY RENTER	NUMBER	RATE	NUMBER	RATE	NUMBER
HOUSING UNITS	3910	1499	139	8.5%	26	0.7%	296

-TABLE 4.2-
PERSONS PER ROOM FOR OWNER AND RENTER OCCUPIED UNITS, 1970

PERSONS PER ROOM	TOTAL	OWNER OCCUPIED	RENTER OCCUPIED
1.00 OR LESS	4461	3222	1239
1.01 - 1.50	622	435	187
1.51 OR MORE	226	153	73

-TABLE 4.3-
COUNT OF SELECTED RENTER-OCCUPIED UNITS BY MONTHLY RENT IN DOLLARS, 1970

DOLLAR RANGE	TOTAL	WITH PLUMBING FACILITIES	LACKING ONE OR MORE PLUMBING FACILITIES
LESS THAN $40	228	136	92
$40 - $59	424	225	199
$60 - $79	661	335	326
$80 - $99	612	308	304
$100 - $149	382	192	190
$150 - $199	38	19	19
$200 OR MORE	0	0	0

SOURCES: TABLE 4.1 US BUR OF THE CENSUS, US CENSUS OF HOUSING: 1970, FIRST COUNT SUMM COMPUTER TAPES, MONTANA DEPT OF IGR
TABLE 4.2 IBID
TABLE 4.3 IBID

LINCOLN COUNTY

4. HOUSING

-TABLE 4.4-
COUNT OF OWNER-OCCUPIED UNITS FOR WHICH DOLLAR VALUE IS TABULATED, 1970

DOLLAR VALUE	COUNT OF OWNER-OCCUPIED UNITS NUMBER	% OF TOTAL
TOTAL COUNT	2082	100.0%
LESS THAN $5000	148	7.1%
$5000 - $9999	527	25.3%
$10000 - $14999	601	28.9%
$15000 - $19999	465	22.3%
$20000 - $24999	235	11.3%
$25000 - $34999	82	3.9%
$35000 - $49999	22	1.1%
$50000 AND OVER	2	0.1%

-TABLE 4.5-
HOUSEHOLDS BY TYPE AND INCOME, 1970

TYPE	LESS THAN $5000	$5000 TO $9999	$10000 TO $14999	$15000 OR MORE
HUSBAND-WIFE FAMILY	459	616	61	189
OTHER FAMILY	1734	141	20	31
PRIMARY INDIVIDUAL	1400	97	572	27

-TABLE 4.6-
OCCUPIED UNITS BY TYPE AND PLUMBING FACILITIES, 1970

FACILITIES	TOTAL NUMBER	OWNER NUMBER	OWNER % OF TOTAL	RENTER NUMBER	RENTER % OF TOTAL
WITH ALL PLUMBING FACILITIES	4942	3601	72.9%	1341	27.1%
LACKING ONE OR MORE PLUMBING FACILITIES	367	209	56.9%	158	43.1%

SOURCES: TABLE 4.4 US BUR OF THE CENSUS, US CENSUS OF HOUSING: 1970, FIRST COUNT SUMM COMPUTER TAPES, MONTANA DEPT OF IGR
TABLE 4.5 IBID
TABLE 4.6 IBID

COUNTY PROFILES
DIVISION OF RESEARCH AND INFORMATION SYSTEMS
MONTANA DEPARTMENT OF INTERGOVERNMENTAL RELATIONS

LINCOLN COUNTY

5. EDUCATION

-TABLE 5.1-
TOTAL SCHOOL ENROLLMENT, PUBLIC AND NON-PUBLIC, BY COUNTY, 1968-69 THROUGH 1972-73

CLASSIFICATION	1968-69	1969-70	1970-71	1971-72	1972-73
PUBLIC					
ALL GRADES	5317	5240	5101	4989	4869
ELEMENTARY	3830	3723	3590	3472	3378
HIGH SCHOOL	1487	1517	1511	1517	1491
NON-PUBLIC					
ALL GRADES	66	74	104	138	134
ELEMENTARY	66	74	104	138	134
HIGH SCHOOL	0	0	0	0	0
TOTAL					
ALL GRADES	5383	5314	5205	5127	5003
ELEMENTARY	3896	3797	3694	3610	3512
HIGH SCHOOL	1487	1517	1511	1517	1491

-TABLE 5.2-
SCHOOL CENSUS DATA BY COUNTY, 1968-69 THROUGH 1972-73

AGES	1968-69	1969-70	1970-71	1971-72	1972-73
TOTAL	8830	8309	7910	7524	7404
UNDER 6	2449	1993	1728	1431	1348
6 - 20	6381	6316	6182	6093	6056

SOURCES: TABLE 5.1 OFFICE OF THE SUPT OF PUBLIC INSTRUCTION, MONTANA, MONTANA SCHOOL STATISTICS
TABLE 5.2 IBID

COUNTY PROFILES
DIVISION OF RESEARCH AND INFORMATION SYSTEMS
MONTANA DEPARTMENT OF INTERGOVERNMENTAL RELATIONS

LINCOLN COUNTY

5. EDUCATION

-TABLE 5.3-
EDUCATIONAL ATTAINMENT BY SEX AGED 25 YEARS OR MORE, 1970

YEARS OF SCHOOL COMPLETED	MALE	FEMALE
ELEMENTARY	1014	623
HIGH SCHOOL	1493	1739
COLLEGE	407	198
MEDIAN SCHOOL YEARS COMPLETED	11.7	12.1
PERCENT HIGH SCHOOL GRADUATES	47.7	54.6

-TABLE 5.4-
MEDIAN SCHOOL YEARS COMPLETED, 1950, 1960 AND 1970

ITEM	1950	1960	1970
MEDIAN SCHOOL YEARS COMPLETED	9.3	10.7	12.0

-TABLE 5.5-
NUMBER OF PUBLIC SCHOOL TEACHERS AND STUDENT-TEACHER RATIOS, 1968-69 THROUGH 1972-1973

ITEM	1968-69	1969-70	1970-71	1971-72	1972-73
NUMBER OF TEACHERS	245	245	221	228	218
STUDENT-TEACHER RATIO	21.7	21.4	23.1	21.9	22.3

SOURCES: TABLE 5.3 US BUR OF THE CENSUS, US CENSUS OF POP: 1970, VOL I, CHAR OF THE POP, PT 28, MONTANA
TABLE 5.4 US BUR OF THE CENSUS, COUNTY AND CITY DATA BOOK, 1952, 1962, 1972
TABLE 5.5 COMPUTED FROM MONTANA SCHOOL STATISTICS

COUNTY PROFILES
DIVISION OF RESEARCH AND INFORMATION SYSTEMS
MONTANA DEPARTMENT OF INTERGOVERNMENTAL RELATIONS

[illegible] COUNTY

6. HEALTH AND VITAL STATISTICS

-TABLE 6.1-
BIRTHS, DEATHS, MARRIAGES, AND MARITAL DISSOLUTIONS, 1970 THROUGH 1972

ITEM	1970	1971	1972
BIRTHS	412	341	324
DEATHS	119	146	115
MARRIAGES	164	194	179
MARITAL DISSOLUTIONS	85	112	109

-TABLE 6.2-
BIRTH, DEATH, MARRIAGE AND MARITAL DISSOLUTION RATES, 1970 THROUGH 1972

RATES (PER 1000 POPULATION)	1970	1971	1972
BIRTH	22.81	18.84	18.10
DEATH	6.59	8.07	6.42
MARRIAGE	9.08	10.72	10.00
MARITAL DISSOLUTION	4.71	6.19	6.09

-TABLE 6.3-
MARITAL STATUS OF ALL PERSONS, 14 YEARS OLD AND OLDER, 1970

ITEM	TOTAL	MALE	FEMALE
NEVER MARRIED	2692	1612	1080
MARRIED	8622	4324	4298
SEPARATED	111	64	47
WIDOWED	510	132	378
DIVORCED	389	242	147

SOURCES: TABLE 6.1 STATE DEPT OF HEALTH & ENVIRONMENTAL SCIENCES, MONTANA VITAL STATISTICS (ANNUAL)
TABLE 6.2 COMPUTED FROM MONTANA VITAL STATISTICS AND POPULATION ESTIMATES (TABLE 1.4)
TABLE 6.3 US BUR OF THE CENSUS, US CENSUS OF POP: 1970, FIRST COUNT SUMM COMPUTER TAPES (PROCESSED) MONTANA DEPT IGR

COUNTY PROFILES
DIVISION OF RESEARCH AND INFORMATION SYSTEMS
MONTANA DEPARTMENT OF INTERGOVERNMENTAL RELATIONS

LINCOLN COUNTY

7. AGRICULTURE

-TABLE 7.1-
NUMBER OF FARMS, ACRES AND AVERAGE SIZE, 1969

	TOTAL FARMS	LAND IN FARMS	AVERAGE SIZE OF FARMS	COUNTY AREA	PERCENT OF LAND IN FARMS
COUNTY	190	100500	529	2377216	4.2%

-TABLE 7.2-
NUMBER OF FARMS BY TYPE OF PRODUCTS REPORTED, 1969

	CATTLE AND CALVES	HOGS	SHEEP	CHICKENS	MILK COWS	HORSES	CORN	WHEAT
NUMBER	148	21	3	54	60	97	1	15

-TABLE 7.3-
NUMBER OF FARMS BY ECONOMIC CLASS, 1969

	CLASS 1 $40000 & OVER	CLASS 2 $20000 -$39999	CLASS 3 $10000 -$19999	CLASS 4 $5000 -$9999	CLASS 5 $2500 -$4999	CLASS 6 $50- $2499	PART TIME	PART RETIRE	ABNORMAL
NUMBER	3	10	21	30	27	20	70	9	0

SOURCES: TABLE 7.1 US BUR OF THE CENSUS, CENSUS OF AG: 1969 (MONTANA AGRICULTURAL STATISTICS, VOL XIV)
TABLE 7.2 IBID
TABLE 7.3 IBID

COUNTY PROFILES
DIVISION OF RESEARCH AND INFORMATION SYSTEMS
MONTANA DEPARTMENT OF INTERGOVERNMENTAL RELATIONS

LINCOLN COUNTY

7. AGRICULTURE

TABLE 7.4
CASH RECEIPTS FROM SALE OF PRINCIPAL PRODUCTS AND GOVERNMENT PAYMENTS, 1970 AND 1971

YEAR	LIVESTOCK AND PRODUCTS	CROPS	RECEIPTS FROM MARKETING	GOVERNMENT PAYMENTS	ALL CASH RECEIPTS	CASH RECEIPTS PER FARM
1970	947200	235000	1182200	32000	1214200	6041
1971	1007400	266400	1273800	31000	1304800	6657

-TABLE 7.5-
ALL CROPS, IRRIGATED AND NOT IRRIGATED, ACRES HARVESTED AND VALUE OF CROP PRODUCTION, 1970 AND 1971

	IRRIGATED		NOT IRRIGATED	
YEAR	ACRES HARVESTED	VALUE OF CROP PRODUCTION	ACRES HARVESTED	VALUE OF CROP PRODUCTION
1970	4900	233300	5200	135000
1971	5400	346900	5100	220800

SOURCES: TABLE 7.4 MONTANA DEPT OF AG AND US DEPT OF AG, SRS, MONTANA AGRICULTURAL STATISTICS, VOL XIV, CO ST TISTICS 1970-1971
TABLE 7.5 IBID

COUNTY PROFILES
DIVISION OF RESEARCH AND INFORMATION SYSTEMS
MONTANA DEPARTMENT OF INTERGOVERNMENTAL RELATIONS

LINCOLN COUNTY

8. LAND USE AND GEOGRAPHY

-TABLE 8.1-
LAND USE IN ACRES, 1967

CLASSIFICATION	ACRES	% OF TOTAL
TOTAL LAND AREA	2377600	100.0%
FEDERAL NON-CROPLAND	1750958	73.6%
URBAN AND BUILT-UP	12800	0.5%
SMALL WATER AREAS	4003	0.2%
AGRICULTURE	609839	25.6%
CROPLAND	19300	0.8%
PASTURE	13213	0.6%
RANGE	33409	1.4%
FOREST	535970	22.5%
OTHER	7947	0.3%

-TABLE 8.2-
LAND IN FARMS BY MAJOR USE, 1969

CLASSIFICATION	ACRES	% OF TOTAL
LAND IN FARMS	100500	100.0%
CROPLAND	19149	19.1%
HARVESTED	10437	10.4%
PASTURED	7841	7.8%
ALL OTHER	871	0.9%
WOODLAND	58402	58.1%
ALL OTHER LAND	22949	22.8%

SOURCES: TABLE 8.1 MONTANA STATE CONSERVATION NEEDS COMMITTEE, MONTANA SOIL AND WATER CONSERVATION NEEDS INVENTORY, 1970
TABLE 8.2 US BUR OF THE CENSUS, CENSUS OF AG: 1969 (MONTANA AGRICULTURAL STATISTICS, VOL XIV)

FALLON COUNTY

8. L A N D U S E A N D G E O G R A P H Y

-TABLE 8.3-
LAND USE, IRRIGATION, PASTURELAND, RANGELAND, AND CONSERVATION, 1969

	IRRIGATED LAND IN FARMS		FARMS WITH SALE OF PRODUCTS OVER $2500		
	FARMS	ACRES	PASTURE AND RANGELAND	LAND IN STRIP CROPPING	LAND IN SUMMER FALLOW
COUNT	60	4693	16975	0	348

-TABLE 8.4-
PRECIPITATION AND NUMBER OF DAYS BETWEEN FREEZING TEMPERATURES, 1970 AND 1971

	AVERAGE	1970	1971
PRECIPITATION (INCHES)	17.63	15.70	17.86
GROWING SEASON PRECIPITATION	9.19	7.98	9.73
NUMBER OF DAYS IN GROWING SEASON	39	93	115

SOURCES: TABLE 8.3 US BUR OF THE CENSUS, CENSUS OF AG: 1969 (MONTANA AGRICULTURAL STATISTICS, VOL XIV)
TABLE 8.4 MONTANA DEPT OF AG AND US DEPT OF AG, SRS, MONTANA AGRICULTURAL STATISTICS, VOL XIV, CO STATISTICS 1970 1971

COUNTY PROFILES
DIVISION OF RESEARCH AND INFORMATION SYSTEMS
MONTANA DEPARTMENT OF INTERGOVERNMENTAL RELATIONS



MCCONE COUNTY

McCONE COUNTY
population 2,875

DATE OF ORGANIZATION: April 1, 1919

GEOGRAPHICAL LOCATION: Northeastern Montana

CONGRESSIONAL DISTRICT: 2

PLANNING DISTRICT: 2

LAND AREA: 2,607 square miles

CLASS OF COUNTY: 6

ASSESSED VALUATION (1973-74): $27,269,488

TAXABLE VALUATION (1973-74): $ 7,811,188

COUNTY SEAT: Circle, population 964

OTHER INCORPORATED PLACES:
None

SPECIAL NOTES:

PUBLIC USE AIRPORTS: 1

ROADS AND STREETS (1972):
Rural Mileage 1883.54
Municipal Mileage 9.51

NEWSPAPERS:
Daily
Weekly 1

BROADCAST STATIONS:
Radio
TV

BANKS: 1

LIBRARIES:
Public 1
Institutional and Special
School 1

HOSPITALS: 1

RESEARCH & INFORMATION SYSTEMS DIVISION
INTERGOVERNMENTAL RELATIONS
STATE of MONTANA
CAPITOL STATION
Helena, MT 59601

MCCONE COUNTY

1. POPULATION

-TABLE 1.1-
URBAN AND RURAL CLASSIFICATION, 1960 AND 1970

ITEM	1960 NUMBER	1960 % OF TOTAL	1970 NUMBER	1970 % OF TOTAL	% CHANGE 1960 TO 1970
URBAN	0	0.0%	0	0.0%	-- --
RURAL	3321	100.0%	2875	100.0%	-13.4%
RURAL FARM	2053	61.8%	1421	49.4%	-30.8%
RURAL NON-FARM	1268	38.2%	1454	50.6%	14.7%

-TABLE 1.2-
RACE CLASSIFICATION, 1960 AND 1970

ITEM	1960 NUMBER	1960 % OF TOTAL	1970 NUMBER	1970 % OF TOTAL	% CHANGE 1960 TO 1970
WHITE	3318	99.9%	2857	99.4%	-13.9%
NON-WHITE	3	0.1%	18	0.6%	500.0%
INDIAN	3	0.1%	17	0.6%	466.7%
OTHER NON-WHITE	0	0.0%	1	0.0%	-- --

-TABLE 1.3-
TOTAL POPULATION BY SEX, 1940, 1950, 1960, AND 1970

SEX	1940 NUMBER	1950 NUMBER	1950 % CHANGE FROM 1940	1960 NUMBER	1960 % CHANGE FROM 1950	1970 NUMBER	1970 % CHANGE FROM 1960
MALE	4158	3304	-20.5%	1780	-46.1%	1507	-15.3%
FEMALE	3136	1411	-55.0%	1541	9.2%	1368	-11.2%
TOTAL	7294	4715	-35.4%	3321	-29.6%	2875	-13.4%

SOURCES: TABLE 1.1 US BUR OF THE CENSUS, US CENSUS OF POP: 1960, 1970, VOL I, CHAR OF THE POP, PT 28, MONTANA
TABLE 1.2 IBID
TABLE 1.3 US CENSUS OF POP: 1940, 1950, VOL II, CHAR OF THE POP; 1960, 1970, VOL I, CHAR OF THE POP, PT 28, MONTANA

COUNTY PROFILES
DIVISION OF RESEARCH AND INFORMATION SYSTEMS
MONTANA DEPARTMENT OF INTERGOVERNMENTAL RELATIONS

YELLOWSTONE COUNTY

1. POPULATION

-TABLE 1.4-
TOTAL POPULATION, ESTIMATES FOR 1971,1972 AND 1973

1971		1972		1973	
NUMBER	% CHANGE FROM 1970	NUMBER	% CHANGE FROM 1971	NUMBER	% CHANGE FROM 1972
2800	-2.6%	2700	-3.6%	2800	3.7%

-TABLE 1.5-
TOTAL POPULATION, PROJECTED TO 1975 AND 1980, UNDER 4 ALTERNATIVE MIGRATION ASSUMPTIONS

CONTINUED 1960-1970 MIGRATION TRENDS TO 1980		NO NET MIGRATION FROM 1970 TO 1980		50% INCREASE IN 1960-1970 MIGRATION TRENDS FROM 1970 TO 1980		50% DECREASE IN 1960-1970 MIGRATION TRENDS FROM 1970 TO 1980	
1975	1980	1975	1980	1975	1980	1975	1980
2695	2434	2997	3239	2861	2875	2530	1998

-TABLE 1.6-
NET MIGRATION, 1950 TO 1960, AND 1960 TO 1970

NET MIGRATION 1950 TO 1960	NET MIGRATION 1960 TO 1970	% CHANGE BETWEEN DECENNIA
-692	-763	-10.3%

SOURCES: TABLE 1.4 US BUR OF THE CENSUS, CURRENT POP REPORTS, SERIES P-26, NOS 19, 53
TABLE 1.5 MONTANA DEPT OF IGR, DIV OF RESEARCH & INFORMATION SYS, MONTANA POP PROJECTIONS (UNPUBLISHED)
TABLE 1.6 US BUR OF THE CENSUS, COUNTY AND CITY DATA BOOK, 1967, 1972

MCCONE COUNTY

2. EMPLOYMENT

TABLE 2.1-
EMPLOYMENT STATUS BY SEX, SIXTEEN YEARS OLD AND OVER, 1970

STATUS	TOTAL	MALE		FEMALE	
	NUMBER	NUMBER	% OF TOTAL	NUMBER	% OF TOTAL
COUNT	1885	977	51.8%	908	48.2%
LABOR FORCE	1054	804	76.3%	250	23.7%
CIVILIAN LABOR FORCE	1054	804	76.3%	250	23.7%
EMPLOYED	1030	790	76.7%	240	23.3%
UNEMPLOYED	24	14	58.3%	10	41.7%
NOT IN LABOR FORCE	831	173	20.8%	658	79.2%
ENROLLED IN SCHOOL	102	43	42.2%	59	57.8%

-TABLE 2.2-
EMPLOYMENT STATUS BY SEX, FOURTEEN YEARS OLD AND OVER, 1960

STATUS	TOTAL	MALE		FEMALE	
	NUMBER	NUMBER	% OF TOTAL	NUMBER	% OF TOTAL
COUNT	2152	1111	51.6%	1041	48.4%
LABOR FORCE	1214	945	77.8%	269	22.2%
CIVILIAN LABOR FORCE	1214	945	77.8%	269	22.2%
EMPLOYED	1167	907	77.7%	260	22.3%
UNEMPLOYED	47	38	80.9%	9	19.1%
NOT IN LABOR FORCE	938	166	17.7%	772	82.3%
ENROLLED IN SCHOOL	236	89	37.7%	147	62.3%

SOURCES: TABLE 2.1 US BUR OF THE CENSUS, US CENSUS OF POP: 1970, VOL I, CHAR OF THE POP, PT 28, MONTANA
TABLE 2.2 US CENSUS OF POP: 1960, VOL I, CHAR OF THE POP, PT 28, MONTANA

COUNTY PROFILES
DIVISION OF RESEARCH AND INFORMATION SYSTEMS
MONTANA DEPARTMENT OF INTERGOVERNMENTAL RELATIONS

MCCONE COUNTY

2. EMPLOYMENT

-TABLE 2.3-
EMPLOYMENT BY TYPE AND BROAD INDUSTRIAL SOURCES, FULL AND PART TIME WAGE AND SALARY EMPLOYMENT, PLUS THE NUMBER OF PROPRIETORS, 1967 THROUGH 1971

CLASSIFICATION	1967	1968	1969	1970	1971
TOTAL EMPLOYMENT	1333	1297	1379	1386	1410
NUMBER OF PROPRIETORS	683	681	735	733	723
FARM	583	578	577	569	557
NON-FARM	100	103	158	164	166
WAGE AND SALARY EMPLOYMENT	650	616	644	653	687
FARM	159	137	135	134	147
NON-FARM	491	479	509	519	540
GOVERNMENT	201	199	197	207	211
TOTAL FEDERAL	18	17	16	18	15
FEDERAL CIVILIAN	18	17	16	18	15
MILITARY	0	0	0	0	0
STATE AND LOCAL	183	182	181	189	196
PRIVATE NON-FARM	290	280	312	312	329
MANUFACTURING	1	1	1	0	0
MINING	0	1	WITHHELD	0	0
CONSTRUCTION	31	22	36	27	46
TRANSP,COMM,PUB UTIL	105	103	106	107	116
TRADE	124	119	129	136	117
FINANCE,INSUR,REAL ESTATE	WITHHELD	WITHHELD	WITHHELD	WITHHELD	WITHHELD
SERVICES	15	20	23	26	33
OTHER	WITHHELD	WITHHELD	2	WITHHELD	WITHHELD

SOURCES: TABLE 2.3 US BUR OF ECON ANALYSIS, REIS (UNPUBLISHED)

COUNTY PROFILES
DIVISION OF RESEARCH AND INFORMATION SYSTEMS
MONTANA DEPARTMENT OF INTERGOVERNMENTAL RELATIONS

MCCONE COUNTY

2. EMPLOYMENT

-TABLE 2.4-
EMPLOYMENT BY TYPE AND BROAD INDUSTRIAL SOURCES, FULL AND PART TIME WAGE AND SALARY EMPLOYMENT, PLUS THE NUMBER OF PROPRIETORS, 1967 THROUGH 1971, AS A PERCENT OF TOTAL EMPLOYMENT

CLASSIFICATION	1967	1968	1969	1970	1971
TOTAL EMPLOYMENT	100.0%	100.0%	100.0%	100.0%	100.0%
NUMBER OF PROPRIETORS	51.2%	52.5%	53.3%	52.9%	51.3%
FARM	43.7%	44.6%	41.8%	41.1%	39.5%
NON-FARM	7.5%	7.9%	11.5%	11.8%	11.8%
WAGE AND SALARY EMPLOYMENT	48.8%	47.5%	46.7%	47.1%	48.7%
FARM	11.9%	10.6%	9.8%	9.7%	10.4%
NON-FARM	36.8%	36.9%	36.9%	37.4%	38.3%
GOVERNMENT	15.1%	15.3%	14.3%	14.9%	15.0%
TOTAL FEDERAL	1.4%	1.3%	1.2%	1.3%	1.1%
FEDERAL CIVILIAN	1.4%	1.3%	1.2%	1.3%	1.1%
MILITARY	0.0%	0.0%	0.0%	0.0%	0.0%
STATE AND LOCAL	13.7%	14.0%	13.1%	13.6%	13.9%
PRIVATE NON-FARM	21.8%	21.6%	22.6%	22.5%	23.3%
MANUFACTURING	0.1%	0.1%	0.1%	0.0%	0.0%
MINING	0.0%	0.1%	0.0%	0.0%	0.0%
CONSTRUCTION	2.3%	1.7%	2.6%	1.9%	3.3%
TRANSP,COMM,PUB UTIL	7.9%	7.9%	7.7%	7.7%	8.4%
TRADE	9.3%	9.2%	9.4%	9.8%	8.3%
FINANCE,INSUR,REAL ESTATE	0.0%	0.0%	0.0%	0.0%	0.0%
SERVICES	1.1%	1.5%	1.7%	1.9%	2.3%
OTHER	0.0%	0.0%	0.1%	0.0%	0.0%

SOURCES: TABLE 2.4 US BUR OF ECON ANALYSIS, REIS (UNPUBLISHED)

COUNTY PROFILES
DIVISION OF RESEARCH AND INFORMATION SYSTEMS
MONTANA DEPARTMENT OF INTERGOVERNMENTAL RELATIONS

MOSBY COUNTY

2. EMPLOYMENT

-TABLE 2.5-
EMPLOYMENT BY OCCUPATION, BY SEX, 16 YEARS OLD AND OVER, 1970

OCCUPATION	TOTAL	MALE		FEMALE	
	NUMBER	NUMBER	% OF TOTAL	NUMBER	% OF TOTAL
TOTAL EMPLOYED	1030	790	76.7%	240	23.3%
PROFESSIONAL AND TECHNICAL	103	51	49.5%	52	50.5%
MANAGERS AND ADMINISTRATORS (NON-FARM)	88	59	67.0%	29	33.0%
SALES WORKERS	51	41	80.4%	10	19.6%
CLERICAL	84	25	29.8%	59	70.2%
CRAFTSMEN AND FOREMEN	78	78	100.0%	0	0.0%
OPERATIVES	55	55	100.0%	0	0.0%
LABORERS (NON-FARM)	8	8	100.0%	0	0.0%
FARMERS AND FARM MANAGERS	398	391	98.2%	7	1.8%
FARM LABORERS AND FOREMEN	74	66	89.2%	8	10.8%
SERVICE WORKERS	84	16	19.0%	68	81.0%
PRIVATE HOUSEHOLD WORKERS	7	0	0.0%	7	100.0%

SOURCES: TABLE 2.5 US BUR OF THE CENSUS, US CENSUS OF POP: 1970, VOL I, CHAR OF THE POP, PT 28, MONTANA

MCCONE COUNTY

2. EMPLOYMENT

-TABLE 2.6-
EMPLOYMENT BY OCCUPATION, BY SEX, TOTAL EMPLOYED, 1960

OCCUPATION	TOTAL	MALE		FEMALE	
	NUMBER	NUMBER	% OF TOTAL	NUMBER	% OF TOTAL
TOTAL EMPLOYED	1167	907	77.7%	260	22.3%
PROFESSIONAL AND TECHNICAL	110	45	40.9%	65	59.1%
MANAGERS AND ADMINISTRATORS (NON-FARM)	74	55	74.3%	19	25.7%
SALES WORKERS	21	4	19.0%	17	81.0%
CLERICAL	55	17	30.9%	38	69.1%
CRAFTSMEN AND FOREMEN	87	87	100.0%	0	0.0%
OPERATIVES	77	65	84.4%	12	15.6%
LABORERS (NON-FARM)	23	23	100.0%	0	0.0%
FARMERS AND FARM MANAGERS	551	513	93.1%	38	6.9%
FARM LABORERS AND FOREMEN	75	67	89.3%	8	10.7%
SERVICE WORKERS	83	27	32.5%	56	67.5%
PRIVATE HOUSEHOLD WORKERS	4	0	0.0%	4	100.0%

SOURCES: TABLE 2.6 US BUR OF THE CENSUS, US CENSUS OF POP: 1960, VOL I, CHAR OF THE POP, PT 28, MONTANA

COUNTY PROFILES
DIVISION OF RESEARCH AND INFORMATION SYSTEMS
MONTANA DEPARTMENT OF INTERGOVERNMENTAL RELATIONS

MOORE COUNTY

3. PERSONAL INCOME

-TABLE 3.1-
PERSONAL INCOME BY MAJOR SOURCES AND EARNINGS BY BROAD INDUSTRIAL SECTOR IN THOUSANDS OF DOLLARS, 1967 THROUGH 1971

CLASSIFICATION	1967	1968	1969	1970	1971
TOTAL PERSONAL INCOME	9779	9259	12675	12847	12929
TOTAL WAGE AND SALARY DISBURSEMENTS	2728	2710	3060	3222	3706
OTHER LABOR INCOME	149	153	183	206	260
PROPRIETORS INCOME	5108	4556	7788	7635	7020
FARM PROPRIETORS INCOME	4537	3996	7292	7108	6478
NON-FARM PROPRIETORS INCOME	571	560	496	527	542
PROPERTY INCOME	1356	1339	1141	1229	1300
TRANSFER PAYMENTS	651	716	760	834	960
LESS: PERSONAL CONTR FOR SOCIAL INS	213	215	257	279	317
TOTAL EARNINGS	7985	7419	11031	11063	10986
FARM EARNINGS	5037	4433	7783	7609	7052
NON-FARM EARNINGS	2948	2986	3248	3454	3934
GOVERNMENT EARNINGS	774	821	846	924	1023
TOTAL FEDERAL	150	152	145	169	166
FEDERL CIVIALIAN	115	118	109	130	122
MILITARY	35	34	36	39	44
STATE AND LOCAL	624	669	701	755	857
PRIVATE NON-FARM EARNINGS	2174	2165	2402	2530	2911
MANUFACTURING	8	7	7	3	3
MINING	1	2	WITHHELD	0	0
CONTRACT CONSTRUCTION	279	195	338	254	445
TRANS, COMM, AND PUB UTILITIES	845	885	949	1077	1222
WHOLESALE AND RETAIL TRADE	634	619	674	742	743
FINANCE, INS, REAL ESTATE	WITHHELD	WITHHELD	WITHHELD	WITHHELD	WITHHELD
SERVICES	223	222	236	246	285
OTHER	WITHHELD	WITHHELD	71	WITHHELD	WITHHELD

SOURCES: TABLE 3.1 US BUR OF ECON ANALYSIS, REIS (UNPUBLISHED)

COUNTY PROFILES
DIVISION OF RESEARCH AND INFORMATION SYSTEMS
MONTANA DEPARTMENT OF INTERGOVERNMENTAL RELATIONS

MCCONE COUNTY
* 3. P E R S O N A L I N C O M E *

-TABLE 3.2-
PERSONAL INCOME BY MAJOR SOURCES AS A PERCENT OF TOTAL PERSONAL INCOME,
AND EARNINGS BY BROAD INDUSTRIAL SECTOR AS A PERCENT OF TOTAL EARNINGS, 1967 THROUGH 1971

CLASSIFICATION	1967	1968	1969	1970	1971
TOTAL PERSONAL INCOME	100.0%	100.0%	100.0%	100.0%	100.0%
TOTAL WAGE AND SALARY DISBURSEMENTS	27.9%	29.3%	24.1%	25.1%	28.7%
OTHER LABOR INCOME	1.5%	1.7%	1.4%	1.6%	2.0%
PROPRIETORS INCONE	52.2%	49.2%	61.4%	59.4%	54.3%
FARM PROPRIETORS INCOME	46.4%	43.2%	57.5%	55.3%	50.1%
NON-FARM PROPRIETORS INCOME	5.8%	6.0%	3.9%	4.1%	4.2%
PROPERTY INCOME	13.9%	14.5%	9.0%	9.6%	10.1%
TRANSFER PAYMENTS	6.7%	7.7%	6.0%	6.5%	7.4%
LESS: PERSONAL CONTR FOR SOCIAL INS	2.2%	2.3%	2.0%	2.2%	2.5%
TOTAL EARNINGS	100.0%	100.0%	100.0%	100.0%	100.0%
FARM EARNINGS	63.1%	59.8%	70.6%	68.8%	64.2%
NON-FARM EARNINGS	36.9%	40.2%	29.4%	31.2%	35.8%
GOVERNMENT EARNINGS	9.7%	11.1%	7.7%	8.4%	9.3%
TOTAL FEDERAL	1.9%	2.0%	1.3%	1.5%	1.5%
FEDERL CIVIALIAN	1.4%	1.6%	1.0%	1.2%	1.1%
MILITARY	0.4%	0.5%	0.3%	0.4%	0.4%
STATE AND LOCAL	7.8%	9.0%	6.4%	6.8%	7.8%
PRIVATE NON-FARM EARNINGS	27.2%	29.2%	21.8%	22.9%	26.5%
MANUFACTURING	0.1%	0.1%	0.1%	0.0%	0.0%
MINING	0.0%	0.0%	0.0%	0.0%	0.0%
CONTRACT CONSTRUCTION	3.5%	2.6%	3.1%	2.3%	4.1%
TRANS, COMM, AND PUB UTILITIES	10.6%	11.9%	8.6%	9.7%	11.1%
WHOLESALE AND RETAIL TRADE	7.9%	8.3%	6.1%	6.7%	6.8%
FINANCE, INS, REAL ESTATE	0.0%	0.0%	0.0%	0.0%	0.0%
SERVICES	2.8%	3.0%	2.1%	2.2%	2.6%
OTHER	0.0%	0.0%	0.6%	0.0%	0.0%

SOURCES: TABLE 3.2 US BUR OF ECON ANALYSIS, REIS (UNPUBLISHED)

COUNTY PROFILES
DIVISION OF RESEARCH AND INFORMATION SYSTEMS
MONTANA DEPARTMENT OF INTERGOVERNMENTAL RELATIONS

MCCONE COUNTY

* 3. P E R S O N A L I N C O M E *

-TABLE 3.3-
PER CAPITA PERSONAL INCOME, RESIDENCE ADJUSTED, IN DOLLARS, 1967 THROUGH 1971

ITEM	1967	1968	1969	1970	1971
PER CAPITA INCOME (DOLLARS)	3274	3086	4334	4443	4606

-TABLE 3.4-
MEDIAN FAMILY INCOME, 1949, 1959, AND 1969

ITEM	1949	1959		1969	
	NUMBER	NUMBER	% CHANGE FROM 1949	NUMBER	% CHANGE FROM 1959
MEDIAN FAMILY INCOME (DOLLARS)	3139	3915	24.7%	8339	113.0%

-TABLE 3.5-
FAMILIES WITH INCOME LESS THAN POVERTY LEVEL, LESS THAN 75% OF POVERTY LEVEL, AND LESS THAN 125% OF POVERTY LEVEL, 1969

ITEM	INCOME LESS THAN POVERTY LEVEL		INCOME LESS THAN 75% OF POVERTY LEVEL		INCOME LESS THAN 125% OF POVERTY LEVEL	
	NUMBER	% OF TOTAL	NUMBER	% OF TOTAL	NUMBER	% OF TOTAL
FAMILIES	53	8.0%	42	6.4%	93	14.1%
UNRELATED INDIVIDUALS	82	37.8%	75	34.6%	94	43.3%
PERSONS	396	13.8%	307	10.7%	565	19.7%

SOURCES: TABLE 3.3 US BUR OF ECON ANALYSIS, REIS (UNPUBLISHED)
TABLE 3.4 US BUR OF THE CENSUS, US CENSUS OF POP: 1950,VOL II, CHAR OF THE POP, PT 26, MONTANA; 1960,1970, VOL I,PT 28
TABLE 3.5 US CENSUS OF POP: 1970, VOL I, CHAR OF THE POP, PT 28, MONTANA

COUNTY PROFILES
DIVISION OF RESEARCH AND INFORMATION SYSTEMS
MONTANA DEPARTMENT OF INTERGOVERNMENTAL RELATIONS

MCCONE COUNTY

3. PERSONAL INCOME

-TABLE 3.6-
NUMBER OF FAMILIES BY INCOME LEVELS, 1959 AND 1969

FAMILY INCOME	NUMBER OF FAMILIES 1959	% OF TOTAL	1969	% OF TOTAL	% CHANGE 1959 TO 1969
ALL FAMILIES	797	100.0%	660	100.0%	-17.2%
UNDER $1000	91	11.4%	17	2.6%	-81.3%
$1000 TO $1999	75	9.4%	13	2.0%	-82.7%
$2000 TO $2999	130	16.3%	24	3.6%	-81.5%
$3000 TO $3999	112	14.1%	33	5.0%	-70.5%
$4000 TO $4999	95	11.9%	65	9.8%	-31.6%
$5000 TO $5999	77	9.7%	64	9.7%	-16.9%
$6000 TO $6999	60	7.5%	45	6.8%	-25.0%
$7000 TO $7999	37	4.6%	49	7.4%	32.4%
$8000 TO $8999	41	5.1%	59	8.9%	43.9%
$9000 TO $9999	13	1.6%	33	5.0%	153.8%
$10000 TO $14999	49	6.1%	115	17.4%	134.7%
$15000 TO $24999	9	1.1%	108	16.4%	1100.0%
$25000 AND OVER	8	1.0%	35	5.3%	337.5%

SOURCES: TABLE 3.6 US BUR OF THE CENSUS, US CENSUS OF POP: 1960, 1970, VOL I, CHAR OF THE POP, PT 28, MONTANA

COUNTY PROFILES
DIVISION OF RESEARCH AND INFORMATION SYSTEMS
MONTANA DEPARTMENT OF INTERGOVERNMENTAL RELATIONS

MOORE COUNTY

4. HOUSING

-TABLE 4.1-
COUNT OF HOUSING UNITS BY OCCUPANCY AND VACANCY STATUS, 1970

ITEM	OCCUPIED		VACANT				
			FOR RENT		FOR SALE		OTHER
	BY OWNER	BY RENTER	NUMBER	RATE	NUMBER	RATE	NUMBER
HOUSING UNITS	695	119	3	2.5%	9	1.3%	198

-TABLE 4.2-
PERSONS PER ROOM FOR OWNER AND RENTER OCCUPIED UNITS, 1970

PERSONS PER ROOM	TOTAL	OWNER OCCUPIED	RENTER OCCUPIED
1.00 OR LESS	713	606	107
1.01 - 1.50	79	72	7
1.51 OR MORE	26	21	5

-TABLE 4.3-
COUNT OF SELECTED RENTER-OCCUPIED UNITS BY MONTHLY RENT IN DOLLARS, 1970

DOLLAR RANGE	TOTAL	WITH PLUMBING FACILITIES	LACKING ONE OR MORE PLUMBING FACILITIES
LESS THAN $40	13	7	6
$40 - $59	37	19	18
$60 - $79	50	25	25
$80 - $99	13	7	6
$100 - $149	0	0	0
$150 - $199	0	0	0
$200 OR MORE	0	0	0

SOURCES: TABLE 4.1 US BUR OF THE CENSUS, US CENSUS OF HOUSING: 1970, FIRST COUNT SUMM COMPUTER TAPES, MONTANA DEPT OF IGR
TABLE 4.2 IBID
TABLE 4.3 IBID

COUNTY PROFILES
DIVISION OF RESEARCH AND INFORMATION SYSTEMS
MONTANA DEPARTMENT OF INTERGOVERNMENTAL RELATIONS

MCCONE COUNTY

4. HOUSING

-TABLE 4.4-
COUNT OF OWNER-OCCUPIED UNITS FOR WHICH DOLLAR VALUE IS TABULATED, 1970

DOLLAR VALUE	COUNT OF OWNER-OCCUPIED UNITS	
	NUMBER	% OF TOTAL
TOTAL COUNT	254	100.0%
LESS THAN $5000	49	19.3%
$5000 - $9999	77	30.3%
$10000 - $14999	59	23.2%
$15000 - $19999	32	12.6%
$20000 - $24999	25	9.8%
$25000 - $34999	6	2.4%
$35000 - $49999	5	2.0%
$50000 AND OVER	1	0.4%

-TABLE 4.5-
HOUSEHOLDS BY TYPE AND INCOME, 1970

TYPE	LESS THAN $5000	$5000 TO $9999	$10000 TO $14999	$15000 OR MORE
HUSBAND-WIFE FAMILY	120	145	17	28
OTHER FAMILY	225	31	11	0
PRIMARY INDIVIDUAL	103	28	99	11

-TABLE 4.6-
OCCUPIED UNITS BY TYPE AND PLUMBING FACILITIES, 1970

FACILITIES	TOTAL	OWNER		RENTER	
	NUMBER	NUMBER	% OF TOTAL	NUMBER	% OF TOTAL
WITH ALL PLUMBING FACILITIES	727	622	85.6%	105	14.4%
LACKING ONE OR MORE PLUMBING FACILITIES	91	77	84.6%	14	15.4%

SOURCES: TABLE 4.4 US BUR OF THE CENSUS, US CENSUS OF HOUSING: 1970, FIRST COUNT SUMM COMPUTER TAPES, MONTANA DEPT OF IGR
TABLE 4.5 IBID
TABLE 4.6 IBID

COUNTY PROFILES
DIVISION OF RESEARCH AND INFORMATION SYSTEMS
MONTANA DEPARTMENT OF INTERGOVERNMENTAL RELATIONS

[illegible] COUNTY

5. EDUCATION

-TABLE 5.1-
TOTAL SCHOOL ENROLLMENT, PUBLIC AND NON-PUBLIC, BY COUNTY, 1968-69 THROUGH 1972-73

CLASSIFICATION	1968-69	1969-70	1970-71	1971-72	1972-73
PUBLIC					
ALL GRADES	783	862	674	865	666
ELEMENTARY	552	647	478	453	457
HIGH SCHOOL	231	215	196	412	209
NON-PUBLIC					
ALL GRADES	0	0	0	0	0
ELEMENTARY	0	0	0	0	0
HIGH SCHOOL	0	0	0	0	0
TOTAL					
ALL GRADES	783	862	674	865	666
ELEMENTARY	552	647	478	453	457
HIGH SCHOOL	231	215	196	412	209

-TABLE 5.2-
SCHOOL CENSUS DATA BY COUNTY, 1968-69 THROUGH 1972-73

AGES	1968-69	1969-70	1970-71	1971-72	1972-73
TOTAL	1381	1325	1298	1278	1280
UNDER 6	302	275	276	275	280
6 - 20	1079	1050	1022	1003	1000

SOURCES: TABLE 5.1 OFFICE OF THE SUPT OF PUBLIC INSTRUCTION, MONTANA, MONTANA SCHOOL STATISTICS
TABLE 5.2 IBID

COUNTY PROFILES
DIVISION OF RESEARCH AND INFORMATION SYSTEMS
MONTANA DEPARTMENT OF INTERGOVERNMENTAL RELATIONS

MCCONE COUNTY

5. EDUCATION

-TABLE 5.3-
EDUCATIONAL ATTAINMENT BY SEX AGED 25 YEARS OR MORE, 1970

YEARS OF SCHOOL COMPLETED	MALE	FEMALE
ELEMENTARY	273	100
HIGH SCHOOL	251	284
COLLEGE	37	41
MEDIAN SCHOOL YEARS COMPLETED	10.0	12.3
PERCENT HIGH SCHOOL GRADUATES	42.4	62.6

-TABLE 5.4-
MEDIAN SCHOOL YEARS COMPLETED, 1950, 1960 AND 1970

ITEM	1950	1960	1970
MEDIAN SCHOOL YEARS COMPLETED	8.6	10.2	12.1

-TABLE 5.5-
NUMBER OF PUBLIC SCHOOL TEACHERS AND STUDENT-TEACHER RATIOS, 1968-69 THROUGH 1972-1973

ITEM	1968-69	1969-70	1970-71	1971-72	1972-73
NUMBER OF TEACHERS	45	46	44	42	46
STUDENT-TEACHER RATIO	17.4	18.7	15.3	20.6	14.5

SOURCES: TABLE 5.3 US BUR OF THE CENSUS, US CENSUS OF POP: 1970, VOL I, CHAR OF THE POP, PT 28, MONTANA
TABLE 5.4 US BUR OF THE CENSUS, COUNTY AND CITY DATA BOOK, 1952, 1962, 1972
TABLE 5.5 COMPILED FROM MONTANA SCHOOL STATISTICS

COUNTY PROFILES/EDUCATION/5.3,5.4,5.5

APRIL 1974

6. HEALTH AND VITAL STATISTICS

-TABLE 6.1-
BIRTHS, DEATHS, MARRIAGES, AND MARITAL DISSOLUTIONS, 1970 THROUGH 1972

ITEM	1970	1971	1972
BIRTHS	46	63	39
DEATHS	29	42	24
MARRIAGES	13	18	23
MARITAL DISSOLUTIONS	1	3	3

-TABLE 6.2-
BIRTH, DEATH, MARRIAGE AND MARITAL DISSOLUTION RATES, 1970 THROUGH 1972

RATES (PER 1000 POPULATION)	1970	1971	1972
BIRTH	16.00	22.50	14.44
DEATH	10.09	15.00	8.89
MARRIAGE	4.52	6.43	8.52
MARITAL DISSOLUTION	0.35	1.07	1.11

-TABLE 6.3-
MARITAL STATUS OF ALL PERSONS, 14 YEARS OLD AND OLDER, 1970

ITEM	TOTAL	MALE	FEMALE
NEVER MARRIED	545	345	200
MARRIED	1318	653	665
SEPARATED	9	6	3
WIDOWED	124	33	91
DIVORCED	38	27	11

SOURCES: TABLE 6.1 STATE DEPT OF HEALTH & ENVIRONMENTAL SCIENCES, MONTANA VITAL STATISTICS (ANNUAL)
TABLE 6.2 COMPUTED FROM MONTANA VITAL STATISTICS AND POPULATION ESTIMATES (TABLE 1.4)
TABLE 6.3 US BUR OF THE CENSUS, US CENSUS OF POP: 1970, FIRST COUNT SUMM COMPUTER TAPES (PROCESSED) MONTANA DEPT IGR

COUNTY PROFILES
DIVISION OF RESEARCH AND INFORMATION SYSTEMS
MONTANA DEPARTMENT OF INTERGOVERNMENTAL RELATIONS

MCCONE COUNTY

7. AGRICULTURE

-TABLE 7.1-
NUMBER OF FARMS, ACRES AND AVERAGE SIZE, 1969

	TOTAL FARMS	LAND IN FARMS	AVERAGE SIZE OF FARMS	COUNTY AREA	PERCENT OF LAND IN FARMS
COUNTY	510	1430969	2806	1668480	85.8%

-TABLE 7.2-
NUMBER OF FARMS BY TYPE OF PRODUCTS REPORTED, 1969

	CATTLE AND CALVES	HOGS	SHEEP	CHICKENS	MILK COWS	HORSES	CORN	WHEAT
NUMBER	346	61	51	147	134	217	12	434

-TABLE 7.3-
NUMBER OF FARMS BY ECONOMIC CLASS, 1969

	CLASS 1 $40000 & OVER	CLASS 2 $20000 -$39999	CLASS 3 $10000 -$19999	CLASS 4 $5000 -$9999	CLASS 5 $2500 -$4999	CLASS 6 $50- $2499	PART TIME	PART RETIRE	ABNORMAL
NUMBER	50	124	160	79	51	21	17	8	0

SOURCES: TABLE 7.1 US BUR OF THE CENSUS, CENSUS OF AG: 1969 (MONTANA AGRICULTURAL STATISTICS, VOL XIV)
TABLE 7.2 IBID
TABLE 7.3 IBID

COUNTY PROFILES
DIVISION OF RESEARCH AND INFORMATION SYSTEMS
MONTANA DEPARTMENT OF INTERGOVERNMENTAL RELATIONS

[illegible] COUNTY

7. AGRICULTURE

TABLE 7.4
CASH RECEIPTS FROM SALE OF PRINCIPAL PRODUCTS AND GOVERNMENT PAYMENTS, 1970 AND 1971

YEAR	LIVESTOCK AND PRODUCTS	CROPS	RECEIPTS FROM MARKETING	GOVERNMENT PAYMENTS	ALL CASH RECEIPTS	CASH RECEIPTS PER FARM
1970	5320600	7575800	12896400	2585000	15481400	28669
1971	5572100	6028500	11600600	2548000	14148600	26847

-TABLE 7.5-
ALL CROPS, IRRIGATED AND NOT IRRIGATED, ACRES HARVESTED AND VALUE OF CROP PRODUCTION, 1970 AND 1971

YEAR	IRRIGATED		NOT IRRIGATED	
	ACRES HARVESTED	VALUE OF CROP PRODUCTION	ACRES HARVESTED	VALUE OF CROP PRODUCTION
1970	4700	210000	227900	6178500
1971	3700	209400	225200	6443800

SOURCES: TABLE 7.4 MONTANA DEPT OF AG AND US DEPT OF AG, SRS, MONTANA AGRICULTURAL STATISTICS, VOL XIV, CO STATISTICS 1970-1971
TABLE 7.5 IBID

COUNTY PROFILES
DIVISION OF RESEARCH AND INFORMATION SYSTEMS
MONTANA DEPARTMENT OF INTERGOVERNMENTAL RELATIONS

MCCONE COUNTY

8. LAND USE AND GEOGRAPHY

-TABLE 8.1-
LAND USE IN ACRES, 1967

CLASSIFICATION	ACRES	% OF TOTAL
TOTAL LAND AREA	1660160	100.0%
FEDERAL NON-CROPLAND	246466	14.8%
URBAN AND BUILT-UP	13765	0.8%
SMALL WATER AREAS	4722	0.3%
AGRICULTURE	1395207	84.0%
CROPLAND	493585	29.7%
PASTURE	56003	3.4%
RANGE	839223	50.6%
FOREST	4453	0.3%
OTHER	1943	0.1%

-TABLE 8.2-
LAND IN FARMS BY MAJOR USE, 1969

CLASSIFICATION	ACRES	% OF TOTAL
LAND IN FARMS	1430969	100.0%
CROPLAND	504416	35.2%
HARVESTED	225933	15.8%
PASTURED	27575	1.9%
ALL OTHER	250908	17.5%
WOODLAND	1166	0.1%
ALL OTHER LAND	925387	64.7%

SOURCES: TABLE 8.1 MONTANA STATE CONSERVATION NEEDS COMMITTEE, MONTANA SOIL AND WATER CONSERVATION NEEDS INVENTORY, 1970
TABLE 8.2 US BUR OF THE CENSUS, CENSUS OF AG: 1969 (MONTANA AGRICULTURAL STATISTICS, VOL XIV)

COUNTY PROFILES
DIVISION OF RESEARCH AND INFORMATION SYSTEMS
MONTANA DEPARTMENT OF INTERGOVERNMENTAL RELATIONS

MCCONE COUNTY

8. LAND USE AND GEOGRAPHY

-TABLE 8.3-
LAND USE, IRRIGATION, PASTURELAND, RANGELAND, AND CONSERVATION, 1969

	IRRIGATED LAND IN FARMS		FARMS WITH SALE OF PRODUCTS OVER $2500		
	FARMS	ACRES	PASTURE AND RANGELAND	LAND IN STRIP CROPPING	LAND IN SUMMER FALLOW
COUNT	41	5242	880375	115482	211472

-TABLE 8.4-
PRECIPITATION AND NUMBER OF DAYS BETWEEN FREEZING TEMPERATURES, 1970 AND 1971

	AVERAGE	1970	1971
PRECIPITATION (INCHES)	15.24	17.62	11.83
GROWING SEASON PRECIPITATION	10.81	13.43	5.10
NUMBER OF DAYS IN GROWING SEASON	0	120	123

SOURCES: TABLE 8.3 US BUR OF THE CENSUS, CENSUS OF AG: 1969 (MONTANA AGRICULTURAL STATISTICS, VOL XIV)
TABLE 8.4 MONTANA DEPT OF AG AND US DEPT OF AG, SRS, MONTANA AGRICULTURAL STATISTICS, VOL XIV, CO STATISTICS 1970 197